PRIMARY and GENERAL ELECTIONS

Including Presidential Preference Primary

VERMONT

1980

Prepared by
the Vermont Elections Project,
Garrison Nelson, Director
Clark H. Bensen, Editor
and
the Office of the Secretary of State,
James H. Douglas,
Secretary of State

Digitized by the Internet Archive
in 2015

https://archive.org/details/primarygeneralel1980verm

PRIMARY and GENERAL ELECTIONS

Including Presidential Preference Primary

VERMONT

1980

Prepared by
the Vermont Elections Project,
Garrison Nelson, Director
Clark H. Bensen, Editor
and
the Office of the Secretary of State,
James H. Douglas,
Secretary of State

Primary and General Elections, Vermont, 1980
Copyright © 1981 University of Vermont & State Agricultural College
Published by the Agricultural Experiment Station, University of Vermont
Available as Pamphlet 43 from the Publications Office,
Morrill Hall, UVM Burlington, Vermont 05405

The Agricultural Experiment Station, University of Vermont, provides research results to everyone, without regard to race, color, national origin, sex, or religion. The Experiment Station is an Equal Opportunity Employer.

CONTENTS

Part One. Preliminary Material

Introduction, James H. Douglas, Secretary of State 2
The Vermont Elections Project, Garrison Nelson, Director 3
Memorandum of Methodology, Clark H. Bensen, Editor 4

Part Two. Election Summary Listings and Maps

Voter Statistics 5
Presidential Preference Primary 5
Republican Primary 6
Democratic Primary 7
Liberty Union Primary 8
General Election 8–9

Map 1. U.S. President, 1976, Percentage for Ford (R) 10
Map 2. U.S. President, 1980, Percentage for Reagan (R) 11
Map 3. U.S. Senator, Class 3, 1980, Percentage for Leahy (D) 12
Map 4. Governor, 1980, Percentage for Snelling (R) 13
Political Subdivision Map of the State of Vermont 14

Part Three. Presidential Preference Primary, March 4, 1980

Sample Ballot 16
Table 1. Republican Primary 17–24
Table 2. Democratic Primary 25–32
Table 3. Liberty Union Primary 33–40

Part Four. Primary Election, September 9, 1980

Sample Ballot 42
Table 4. Republican Primary, U.S. Senator, Class 3 43–50
Table 5. Republican Primary, Governor 51–58
Table 6. Republican Primary, Secretary of State 59–66

Table 7. Democratic Primary, Governor 67–74
Table 8. Democratic Primary, Secretary of State 75–82
Table 9. Democratic Primary, Attorney General 83–90

Table 10. Uncontested Primary Races, all three parties 91–98

Part Five. General Election, November 4, 1980

Sample Ballot 100
Table 11. U.S. President 101–108
Table 12. U.S. Senator, Class 3 109–116
Table 13. U.S. Representative, At Large 117–124
Table 14. Governor 125–132
Table 15. Lieutenant Governor 133–140
Table 16. State Treasurer 141–148
Table 17. Secretary of State 149–156
Table 18. Auditor of Accounts 157–164
Table 19. Attorney General 165–172

Part Six. Voter Statistics and Analytical Summaries

Table 20. Voter Statistics, Registration and Turnout 174–181
Table 21. Voter Participation, Republican Primary 182
Table 22. Voter Participation, Democratic Primary 183
Table 23. Voter Participation, Liberty Union Primary 184

Table 24. Voter Participation, General Election 185

Table 25. Party Participation, Republican Party 186
Table 26. Party Participation, Democratic Party 187
Table 27. Party Participation, Liberty Union Party 188

Miscellaneous Notes About the Tables 189–190

James H. Douglas
Secretary of State

Paul S. Gillies
Deputy Secretary of State

Main Office: (802) 828-2363
Corporations & Records: (802) 828-2386
Professional Licensing & Registration: (802) 828-2363

STATE OF VERMONT
OFFICE OF THE SECRETARY OF STATE
109 State Street
Montpelier, Vermont 05602

INTRODUCTION JUNE 1981

To the Reader:

We're happy to present this publication of election results, which we believe will be even more readable and useful than ever before.

In addition to the 1980 primary and general election results in statewide contests, this book contains the results of the 1980 presidential primary. It also includes maps and other helpful information.

By way of background, after a primary or general election each town sends the Secretary of State's Office an official election report listing how many votes were cast for each candidate for each office. This publication has been prepared from those reports.

In a few instances our totals here are slightly different from the totals in the state canvass reports prepared at the time of the elections. That's because we've corrected any discrepancies discovered while preparing this publication.

Write-in votes are summarized and listed as "scattering". We have a detailed breakdown in the state canvass reports on file in the Secretary of State's Office.

We also have on file the official election reports from each town. These cover not only the statewide races but also the races for county offices, state senator and representative to the general assembly. You're welcome to come in and look at them.

We're always looking for ways to improve the way elections are conducted and reported in Vermont. We'd be happy to have any suggestions you might want to offer.

Sincerely,

James H. Douglas
Secretary of State

The University of Vermont

COLLEGE OF ARTS AND SCIENCES, DEPARTMENT OF POLITICAL SCIENCE
THE OLD MILL, BURLINGTON, VERMONT 05405

THE VERMONT ELECTIONS PROJECT

Garrison Nelson, Department of Political Science

Background: The Vermont Elections Project was created in 1973 within the Department of Political Science at the University of Vermont. It was designed to parallel the Vermont Community Data Bank created by Professor Frederick E. Schmidt of the Departments of Sociology and Agricultural Economics. Both projects used the same community labelling system so that it was possible for a full comparison between the communities with regard to their political, social, and economic characteristics.

Their joint efforts were supported by annual allotments from the Vermont Agricultural Experiment Station and by grants from the Graduate College of the University of Vermont. It was their intention to gather, store, and make readily accessible the full data-based record of Vermont's communities.

Holdings: At present, the Vermont Elections Project has processed every presidential election from 1872 through 1980, every gubernatorial election since 1870, every U.S. Senate election since 1914, and every U.S. House election since 1932. In addition, voter registration figures by town have been gathered from 1920 to the present. Most contested major party primaries for governor, the U.S. Senate, and the U.S. House have also been compiled.

Work continues on processing the election returns for state constitutional offices other than that of governor. Presidential and gubernatorial elections prior to 1870 are being considered for inclusion within the project.

In 1981, the project has begun work on election returns by ward for the City of Burlington. Federal, state, and local election records dating back to 1865 have been gathered and will also be available for interested individuals.

Reports and Research: The first major publication of the Vermont Elections Project was issued in 1979 covering the 1978 primary and general elections for the state. Garrison Nelson and Clark H. Bensen, eds., Primary and General Election: Vermont, 1978 (Burlington, Vermont: University of Vermont and State Agricultural College for the Office of the Secretary of State, 1979).

Research utilizing the data was presented in Vermont History, XLVIII (Fall, 1980) in D. Gregory Sanford, ed., "Republican Vermont: An Eroding Tradition" pp. 197-224, with articles by Samuel B. Hand, "The Mechanisms of Control: The Mountain Rule," and Frank Bryan, "Charting the Erosion." This use of the Vermont Elections Project was funded by the National Endowment for the Humanities.

An Equal Opportunity Employer

Vermont Polidata · Political Data Analysis

Clark H. Bensen

1803 Spear Street · P.O. Box 2363 · South Burlington · Vermont · 05402

MEMORANDUM OF METHODOLOGY MAY 1981

During the election season of 1980, Polidata established a data system for the Secretary of State, under the direction of the then Secretary, James A. Guest. This system, denominated the Uniform System of Election Recording (USER), was established to ease the burden of the election process which was placed upon the staff of the Secretary of State's office.

The orientation of the USER included the customized production of the numerous forms which were to be designed for the election officials. It also allowed the maintenance of mailing lists for all candidates for the legislature. Most importantly, it provided for the collection of the data for the election, the processing thereof, and the production of the canvass reports presented to the canvassing committees.

Under the direction of the current Secretary, James H. Douglas, the interfacing of the USER and the Vermont Elections Project was facilitated without problems. Certain discrepancies in the data were corrected for this publication without the time consuming process of previous efforts.

Having been freed of the tedious data collection process, more time was available to improve the actual production scheme of the book. The many programs needed for the 1978 edition were combined into a workable subset and refined for readablility and utility. These programs were also, as much as possible, standardized to facilitate the production of subsequent editions. While standardization will no doubt increase the size of the book to some degree, the savings in computer programming will more than offset this factor.

Another enhancement provided this year is the computer mapping section. The maps chosen are included as they represent the winners of the three races at the "top" of the ticket. They are arranged so that subsequent editions will also include, hopefully, similar maps which can quickly be compared for a general overview of the major races.

As with the 1978 version, this year's book was produced at the University of Vermont's Academic Computing Center. The purchase of a new Digital computer, a DEC 2060, has greatly facilitated the production of this book. Our thanks again to the staff of the ACC for all their assistance and support.

Also, our thanks to James H. Douglas, Secretary of State, and his Executive Assistant, Ms. Cynthia A. Moulton. Their assistance in bringing out this second publication of the Vermont Elections Project was much appreciated.

Clark H. Bensen, Editor, Vermont Elections Project.

VOTER STATISTICS

PRESIDENTIAL PREFERENCE PRIMARY, MARCH 4, 1980

Registered voters	281,929	
Actual voter turnout	110,100	39.05%
Absentee ballots cast	4,859	4.41%
Estimated voter participation	105,887	37.56%
Republican Primary	65,611	61.96%
Democratic Primary	39,703	37.50%
Liberty Union Primary	573	0.54%

PRIMARY ELECTION, SEPTEMBER 9, 1980

Registered voters	293,285	
Actual voter turnout	81,612	27.83%
Absentee ballots cast	4,297	5.26%
Estimated voter participation	78,360	26.72%
Republican Primary (Est. with US Senate race)	46,820	59.75%
Democratic Primary (Est. with Governor race)	31,256	39.89%
Liberty Union Primary (Est. with US House race)	284	0.36%

GENERAL ELECTION, NOVEMBER 4, 1980

Registered voters	311,919	
Actual voter turnout	215,500	69.09%
Absentee ballots cast	17,177	7.97%

PRESIDENTIAL PREFERENCE PRIMARY, MARCH 4, 1980

U.S. PRESIDENT REPUBLICAN PRIMARY

*Ronald Reagan, California, Rep Primary Cand #1	19,720	30.06%
John B. Anderson, Illinois, Rep Primary Cand #2	19,030	29.00%
George Bush, Texas, Rep Primary Cand #3	14,226	21.68%
Howard Baker, Tennessee, Rep Primary Cand #4	8,055	12.28%
Philip M. Crane, Illinois, Rep Primary Cand #5	1,238	1.89%
John B. Connally, Texas, Rep Primary Cand #6	884	1.35%
Harold E. Stassen, Minnesota, Rep Primary Cand #7	105	0.16%
Republican Scattering, Rep Scattering	2,353	3.59%
Total Votes	65,611	

U.S. PRESIDENT DEMOCRATIC PRIMARY

*Jimmy Carter, Georgia, Dem Primary Cand #1	29,015	73.08%
Edward M. Kennedy, Massachusetts, Dem Primary Cand #2	10,135	25.53%
Democratic Scattering, Dem Scattering	553	1.39%
Total Votes	39,703	

U.S. PRESIDENT LIBERTY UNION PRIMARY

*Earl Gardner, Vermont, LU Primary Cand #1	257	44.85%
David McReynolds, New York, LU Primary Cand #2	165	28.80%
Gus Hall, New York, LU Primary Cand #3	76	13.26%
Liberty Union Scattering, LU Scattering	75	13.09%
Total Votes	573	

PRIMARY ELECTION, SEPTEMBER 9, 1980

REPUBLICAN PRIMARY

U.S. SENATOR, CLASS 3

*Stewart M. Ledbetter, Montpelier, Rep Primary Cand #1	16,518	35.28%
James E. Mullin, Williston, Rep Primary Cand #2	12,256	26.18%
Tom Evslin, Montpelier, Rep Primary Cand #3	8,575	18.31%
T. Garry Buckley, Bennington, Rep Primary Cand #4	5,209	11.13%
Robert Schuettinger, Burlington, Rep Primary Cand #5	3,450	7.37%
Anthony N. Doria, South Royalton, Rep Primary Cand #6	496	1.06%
Republican Scattering, Rep Scattering	316	0.67%
Total Votes	46,820	

U.S. REPRESENTATIVE

*James Merrill Jeffords, Rutland, Rep Primary Cand #1	41,785	99.37%
Republican Scattering, Rep Scattering	263	0.63%
Total Votes	42,048	

GOVERNOR

*Richard A. Snelling, Shelburne, Rep Primary Cand #1	38,228	84.97%
Clifford Thompson, Eden, Rep Primary Cand #2	3,432	7.63%
Kirk Edward Faryniasz, Rutland City, Rep Primary Cand #3	2,273	5.05%
Republican Scattering, Rep Scattering	1,059	2.35%
Total Votes	44,992	

LIEUTENANT GOVERNOR

*Margaret "Peg" Garland, Burlington, Rep Primary Cand #1	37,523	96.68%
Republican Scattering, Rep Scattering	1,287	3.32%
Total Votes	38,810	

STATE TREASURER

*Emory A. Hebard, Barton, Rep Primary Cand #1	40,475	99.84%
Republican Scattering, Rep Scattering	63	0.16%
Total Votes	40,538	

SECRETARY OF STATE

*James H. Douglas, Middlebury, Rep Primary Cand #1	22,535	52.49%
Noble Smith, Rutland, Rep Primary Cand #2	20,127	46.88%
Republican Scattering, Rep Scattering	273	0.64%
Total Votes	42,935	

AUDITOR OF ACCOUNTS

*Alexander V. Acebo, Barre Town, Rep Primary Cand #1	39,623	99.51%
Republican Scattering, Rep Scattering	196	0.49%
Total Votes	39,819	

ATTORNEY GENERAL

*John J. Easton, Stowe, Rep Primary Cand #1	37,254	97.36%
Republican Scattering, Rep Scattering	1,011	2.64%
Total Votes	38,265	

PRIMARY ELECTION, SEPTEMBER 9, 1980

DEMOCRATIC PRIMARY

U.S. SENATOR, CLASS 3

*Patrick J. Leahy, Burlington, Dem Primary Cand #1	27,548	97.54%
Democratic Scattering, Dem Scattering	696	2.46%
Total Votes	28,244	

U.S. REPRESENTATIVE

*James Merrill Jeffords, Rutland, Rep Write-In	2,180	78.02%
Democratic Scattering, Dem Scattering	614	21.98%
Total Votes	2,794	

GOVERNOR

*M. Jerome "Jerry" Diamond, Montpelier, Dem Primary Cand #1	15,738	50.35%
Timothy J. O'Connor, Brattleboro, Dem Primary Cand #2	14,857	47.53%
John Potthast, Montpelier, Dem Primary Cand #3	406	1.30%
Democratic Scattering, Dem Scattering	255	0.82%
Total Votes	31,256	

LIEUTENANT GOVERNOR

*Madeleine M. Kunin, Burlington, Dem Primary Cand #1	27,709	99.37%
Democratic Scattering, Dem Scattering	175	0.63%
Total Votes	27,884	

STATE TREASURER

*Emory A Hebard, Barton, Rep Write-In	1,622	84.70%
Democratic Scattering, Dem Scattering	293	15.30%
Total Votes	1,915	

SECRETARY OF STATE

*Robert S. Babcock, Jr., Montpelier, Dem Primary Cand #1	14,743	55.59%
James W. McCann, Winooski, Dem Primary Cand #2	11,354	42.81%
Democratic Scattering, Dem Scattering	425	1.60%
Total Votes	26,522	

AUDITOR OF ACCOUNTS

*Alexander V. Acebo, Barre Town, Rep Write-In	1,317	90.33%
Democratic Scattering, Dem Scattering	141	9.67%
Total Votes	1,458	

ATTORNEY GENERAL

*Scott Skinner, Middlesex, Dem Primary Cand #1	15,166	53.45%
Greg McKenzie, Worcester, Dem Primary Cand #2	13,141	46.32%
Democratic Scattering, Dem Scattering	65	0.23%
Total Votes	28,372	

PRIMARY ELECTION, SEPTEMBER 9, 1980

LIBERTY UNION PRIMARY

U.S. SENATOR, CLASS 3		
*Earl S. Gardner, Newfane, LU Primary Cand #1	235	87.69%
Liberty Union Scattering, LU Scattering	33	12.31%
Total Votes	268	
U.S. REPRESENTATIVE		
*Peter Diamondstone, Brattleboro, LU Primary Cand #1	263	92.61%
Liberty Union Scattering, LU Scattering	21	7.39%
Total Votes	284	
GOVERNOR, LU Scattering	80	100.00%
LIEUTENANT GOVERNOR, LU Scattering	77	100.00%
STATE TREASURER, LU Scattering	68	100.00%
SECRETARY OF STATE, LU Scattering	49	100.00%
AUDITOR OF ACCOUNTS, LU Scattering	43	100.00%
ATTORNEY GENERAL, LU Scattering	76	100.00%

GENERAL ELECTION, NOVEMBER 4, 1980

U.S. PRESIDENT		
*Ronald Reagan, California, Republican	94,598	44.37%
Jimmy Carter, Georgia, Democratic	81,891	38.41%
John B. Anderson, Illinois, Independent	31,760	14.90%
Barry Commoner, Missouri, Citizens Party	2,316	1.09%
Ed Clark, California, Libertarian	1,900	0.89%
David McReynolds, New York, Liberty Union	136	0.06%
Gus Hall, New York, Communist	118	0.05%
Clifton DeBerry, California, Socialist Worker	75	0.03%
Scattering Votes, Scattering	413	0.19%
Total Votes	213,207	
U.S. SENATOR, CLASS 3		
Stewart M. Ledbetter, Montpelier, Republican	101,647	48.59%
*Patrick J. Leahy, Burlington, Democratic	104,089	49.76%
Anthony N. Doria, South Royalton, Independent	1,764	0.84%
Earl S. Gardner, Newfane, Liberty Union	1,578	0.75%
Scattering Votes, Scattering	110	0.05%
Total Votes	209,188	
U.S. REPRESENTATIVE		
*James Merrill Jeffords, Rutland City, Republican	154,274	79.03%
Robin Lloyd, Burlington, Citizens Party	25,280	12.95%
Peter Diamondstone, Brattleboro, Liberty Union	15,218	7.80%
Scattering Votes, Scattering	447	0.23%
Total Votes	195,219	

GOVERNOR

*Richard A. Snelling, Shelburne, Republican	123,229	58.72%
M. Jerome "Jerry" Diamond, Montpelier, Democratic	76,826	36.61%
Daniel E. Woodward, Montgomery, Independent Cand #1	5,323	2.54%
Bruce Cullen, Rutland City, Independent Cand #2	2,263	1.08%
John Potthast, Montpelier, Liberty Union	1,952	0.93%
Scattering Votes, Scattering	251	0.12%
Total Votes	209,844	

LIEUTENANT GOVERNOR

Margaret "Peg" Garland, Burlington, Republican	80,401	39.23%
*Madeleine M. Kunin, Burlington, Democratic	120,551	58.83%
Charlotte Hickcox, Burlington, Liberty Union	3,825	1.87%
Scattering Votes, Scattering	145	0.07%
Total Votes	204,922	

STATE TREASURER

*Emory A. Hebard, Barton, Republican/Democrat	162,915	86.31%
Anna Land, Newfane, Liberty Union	13,131	6.96%
David Ershun, Guilford, Citizens Party	12,591	6.67%
Scattering Votes, Scattering	120	0.06%
Total Votes	188,757	

SECRETARY OF STATE

*James H. Douglas, Middlebury, Republican	102,919	52.64%
Robert S. Babcock, Jr., Montpelier, Democratic	83,116	42.51%
Carole Folsom, Montpelier, Liberty Union	9,361	4.79%
Scattering Votes, Scattering	128	0.07%
Total Votes	195,524	

AUDITOR OF ACCOUNTS

*Alexander V. Acebo, Barre Town, Republican/Democrat	157,397	85.14%
Judith Ashkenaz, Guilford, Citizens Party	13,576	7.34%
Jerry Levy, Guilford, Liberty Union	8,393	4.54%
Lee Madden, Brattleboro, Vt. Socialist	5,341	2.89%
Scattering Votes, Scattering	158	0.09%
Total Votes	184,865	

ATTORNEY GENERAL

*John J. Easton, Stowe, Republican	119,668	59.29%
Scott Skinner, Middlesex, Democratic	79,008	39.14%
Guido Condosta, Guilford, Liberty Union	3,082	1.53%
Scattering Votes, Scattering	90	0.04%
Total Votes	201,848	

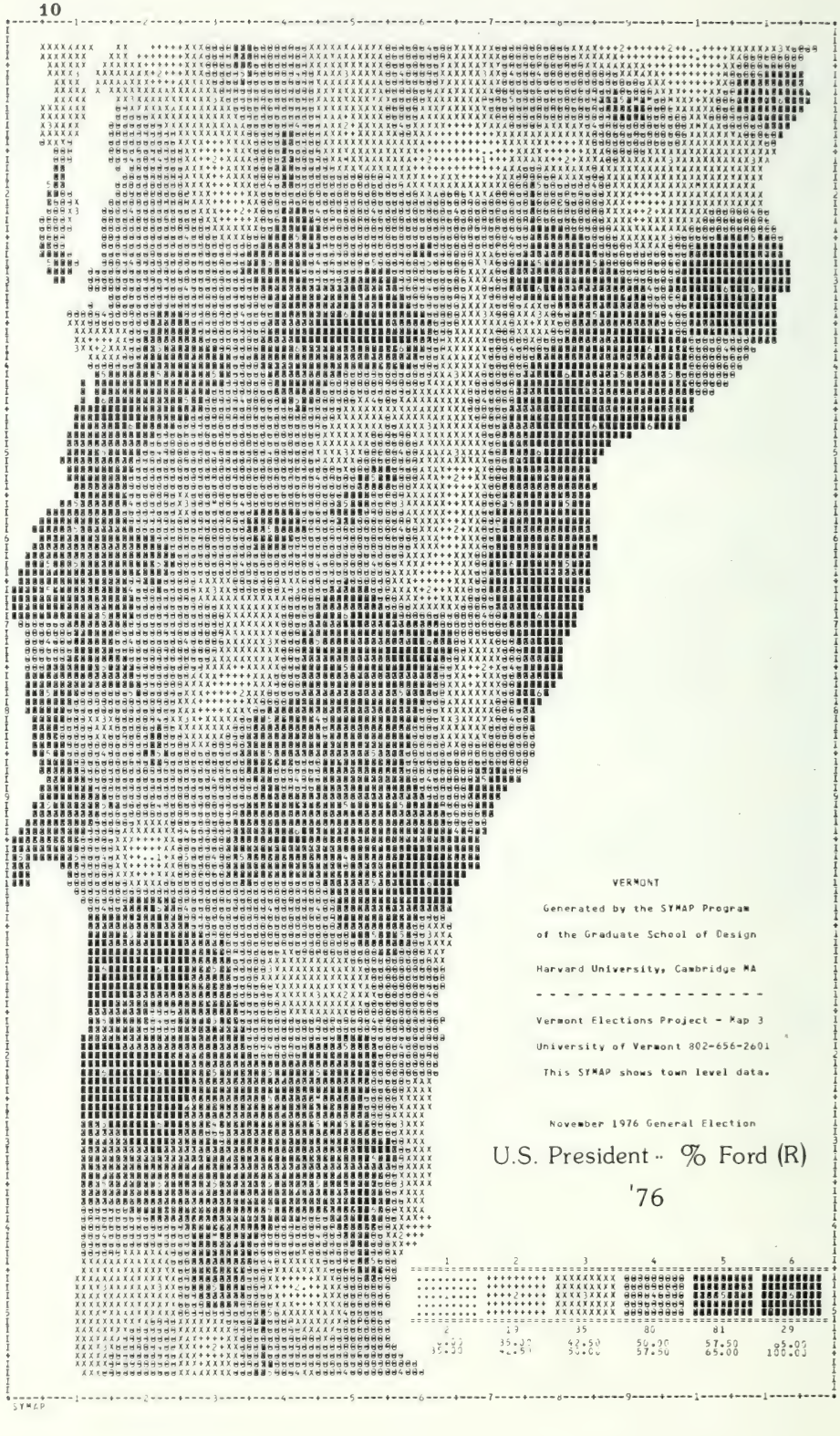
VERMONT
Generated by the SYMAP Program
of the Graduate School of Design
Harvard University, Cambridge MA
Vermont Elections Project - Map 3
University of Vermont 802-656-2601
This SYMAP shows town level data.
November 1976 General Election
U.S. President -- % Ford (R)
'76
1 2 3 4 5 6
2 19 35 80 81 29
35.00 42.50 50.00 57.50 65.00 100.00
SYMAP

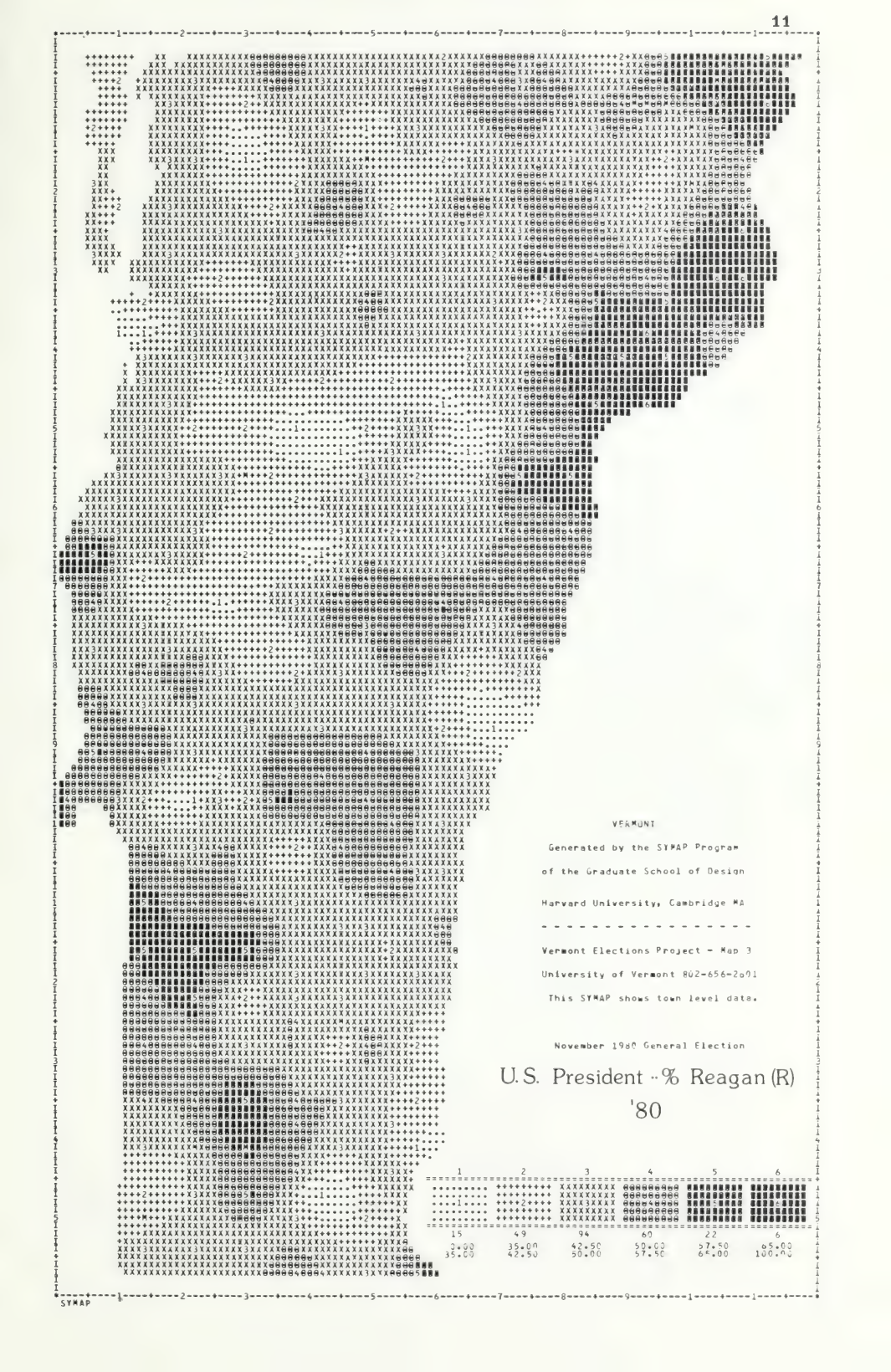
VERMONT
Generated by the SYMAP Program
of the Graduate School of Design
Harvard University, Cambridge MA
Vermont Elections Project - Map 3
University of Vermont 802-656-2001
This SYMAP shows town level data.
November 1980 General Election
U.S. President -% Reagan (R)
'80
1 2 3 4 5 6
15 49 94 60 22 6
0.00 35.00 42.50 50.00 57.50 65.00
35.00 42.50 50.00 57.50 65.00 100.00
SYMAP

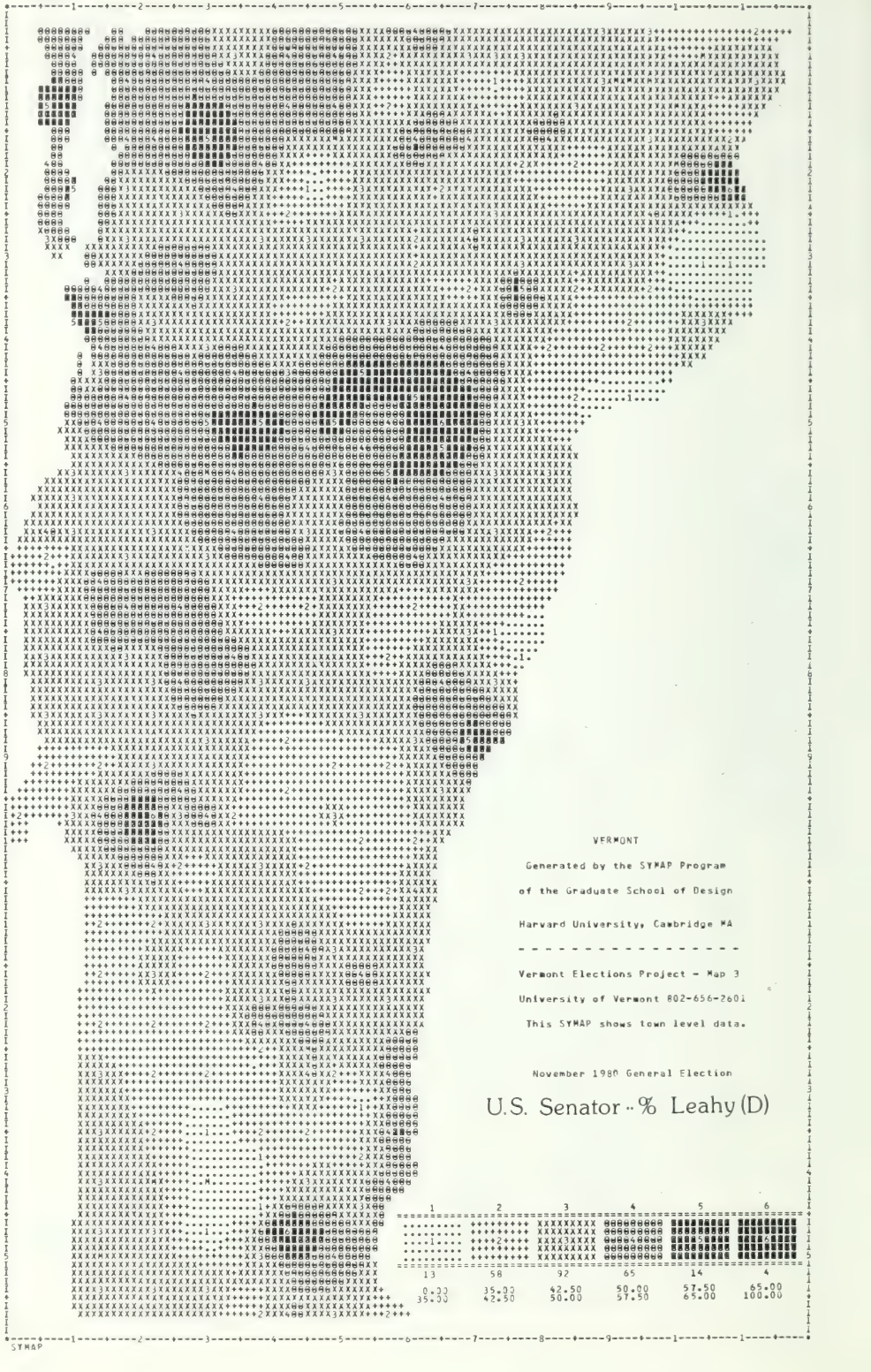
VERMONT
Generated by the SYMAP Program
of the Graduate School of Design
Harvard University, Cambridge MA
Vermont Elections Project - Map 3
University of Vermont 802-656-2601
This SYMAP shows town level data.
November 1980 General Election
U.S. Senator -- % Leahy (D)
1 2 3 4 5 6
13 58 92 65 14 4
0.00 35.00 42.50 50.00 57.50 65.00
35.00 42.50 50.00 57.50 65.00 100.00
SYMAP

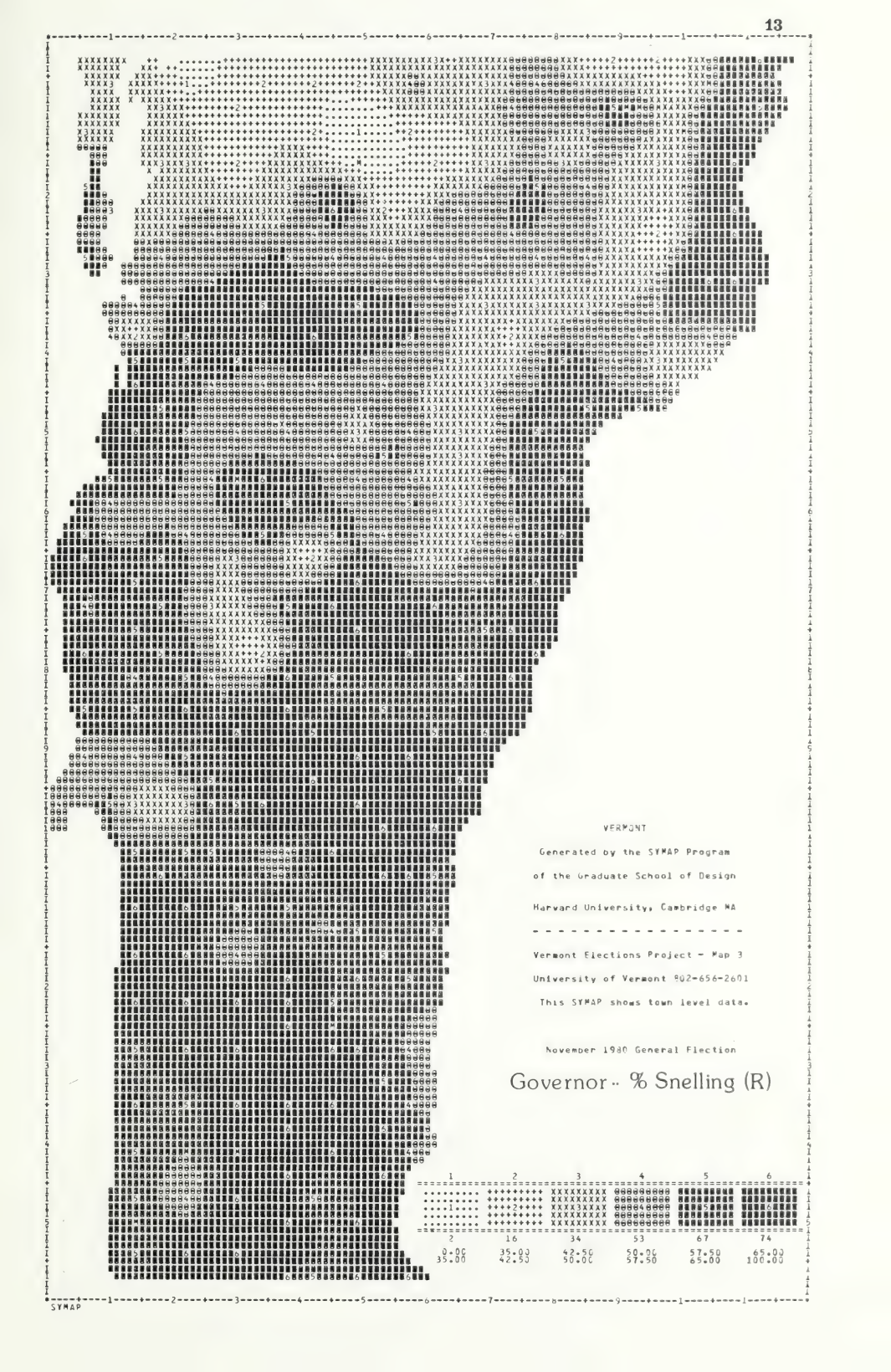
VERMONT
Generated by the SYMAP Program
of the Graduate School of Design
Harvard University, Cambridge MA
Vermont Elections Project - Map 3
University of Vermont 802-656-2601
This SYMAP shows town level data.
November 1980 General Election
Governor -- % Snelling (R)
0.00 35.00 42.50 50.00 57.50 65.00 100.00
35.00 42.50 50.00 57.50 65.00 100.00
SYMAP

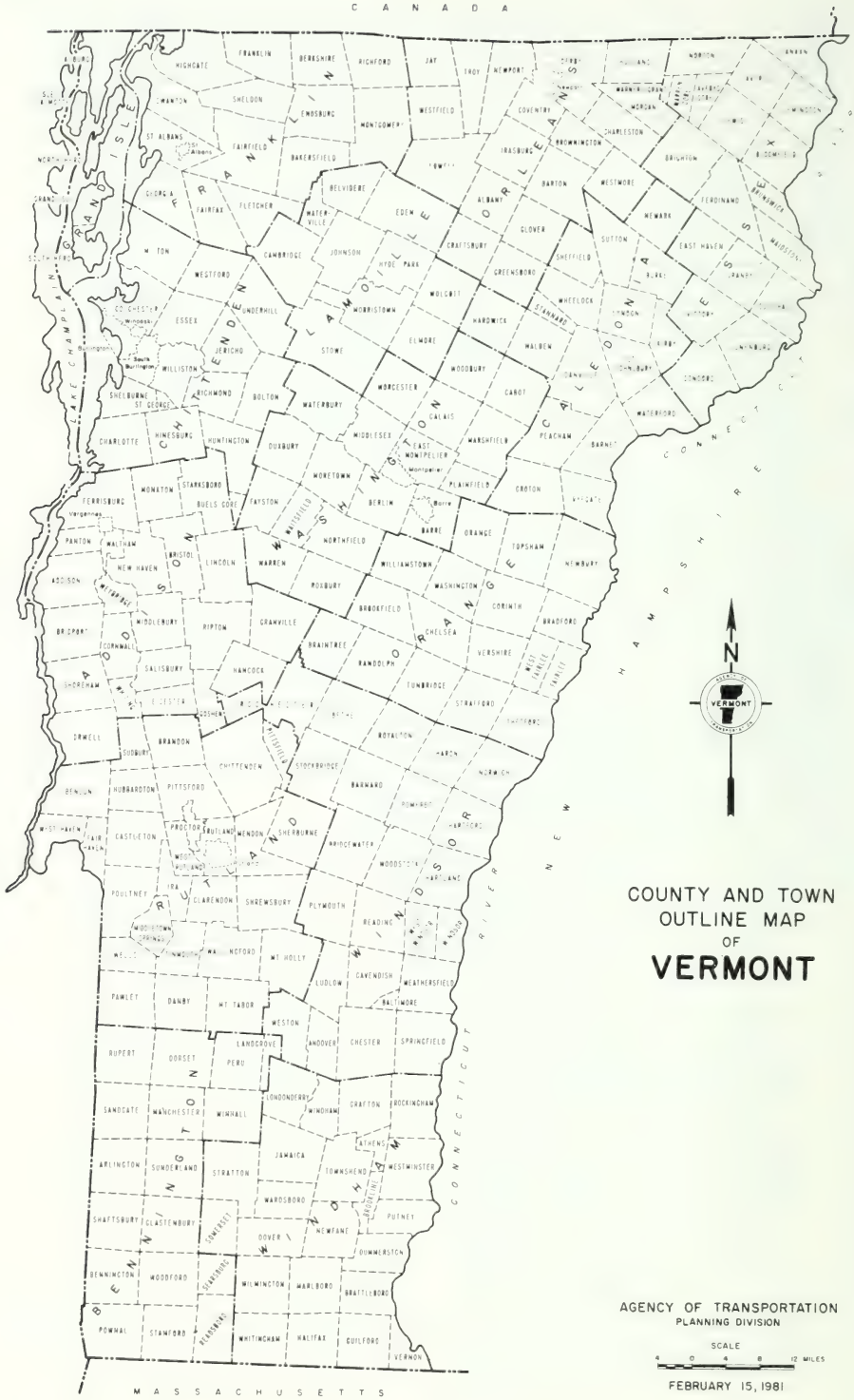

COUNTY AND TOWN OUTLINE MAP OF VERMONT

AGENCY OF TRANSPORTATION
PLANNING DIVISION

SCALE
4 0 4 8 12 MILES

FEBRUARY 15, 1981

Presidential Preference Primary

OFFICIAL PRESIDENTIAL PREFERENCE PRIMARY BALLOT
MARCH 4, 1980

INSTRUCTIONS FOR VOTERS

Vote for only *ONE* candidate on this ballot. Do *NOT* vote in more than one column.

To vote for a person whose name is printed on the ballot, make or place a cross (X) in the square at the right of the name of that person.

To vote for a person whose name is not printed on the ballot, write the name in the blank space provided for that purpose, at the bottom of *ONE* of the party columns.

CANDIDATES OF THE **REPUBLICAN** PARTY FOR PRESIDENT OF THE UNITED STATES		CANDIDATES OF THE **DEMOCRATIC** PARTY FOR PRESIDENT OF THE UNITED STATES		CANDIDATES OF THE **LIBERTY UNION** PARTY FOR PRESIDENT OF THE UNITED STATES	
JOHN B. ANDERSON of Illinois		JIMMY CARTER of Georgia		EARL GARDNER of Vermont	
HOWARD BAKER of Tennessee		EDWARD M. KENNEDY of Massachusetts		GUS HALL of New York	
GEORGE BUSH of Texas		Write-in		DAVID McREYNOLDS of New York	
JOHN B. CONNALLY of Texas				Write-in	
PHILIP M. CRANE of Illinois					
RONALD REAGAN of California					
HAROLD E. STASSEN of Minnesota					
Write-in					

Table 1.

1980 PRES. PREF. PRIMARY U.S. PRESIDENT Vermont Elections Project / Copyright 1976-81, University of Vermont (802-656-2601)

Candidate Identification	Residence	Column Heading	Party Identification and Heading			State Totals		Towns Won		Min%	Max%
*Ronald Reagan	California	Reagan	Rep Primary Cand #1	(71)	Rep1	19720*	30.06%	139	56%	3.8	88.2
John B. Anderson	Illinois	Andrsn	Rep Primary Cand #2	(72)	Rep2	19030	29.00%	77	31%	0.0	64.6
George Bush	Texas	Bush	Rep Primary Cand #3	(73)	Rep3	14226	21.68%	25	10%	0.0	69.4
Howard Baker	Tennessee	Baker	Rep Primary Cand #4	(74)	Rep4	8055	12.28%	0	0%	0.0	29.4
Philip M. Crane	Illinois	Crane	Rep Primary Cand #5	(75)	Rep5	1238	1.89%	0	0%	0.0	20.0
Republican Scattering **		Scat	Rep Scattering	(95)	RSct	3342	5.09%	0	0%	0.0	16.5
[John B. Connally of Texas,884; Harold E. Stassen of Minnesota,105; Write-ins,2353.]						65611		246 towns (5 ties)			

	Statewide Summary	Total Vote by County: Reagan	Andrsn	Bush	Baker	Crane	Scat	Total	Percentage of Total County Vote: Rep1	Rep2	Rep3	Rep4	Rep5	RSct
	State Totals	19720*	19030	14226	8055	1238	3342	65611	30.1	29.0	21.7	12.3	1.9	5.1
1	Addison County	1119	1270*	637	395	79	241	3741	29.9	33.9	17.0	10.6	2.1	6.4
2	Bennington County	1178	991	1338*	397	36	276	4216	27.9	23.5	31.7	9.4	0.9	6.5
3	Caledonia County	1613*	514	427	414	28	118	3114	51.8	16.5	13.7	13.3	0.9	3.8
4	Chittenden County	3186	5377*	2409	1894	341	675	13882	23.0	38.7	17.4	13.6	2.5	4.9
5	Essex County	429*	94	105	84	14	39	765	56.1	12.3	13.7	11.0	1.8	5.1
6	Franklin County	1543*	672	509	421	75	158	3378	45.7	19.9	15.1	12.5	2.2	4.7
7	Grand Isle County	222*	149	157	91	27	46	692	32.1	21.5	22.7	13.2	3.9	6.6
8	Lamoille County	623*	581	348	226	48	110	1936	32.2	30.0	18.0	11.7	2.5	5.7
9	Orange County	899*	804	529	373	68	143	2816	31.9	28.6	18.8	13.2	2.4	5.1
10	Orleans County	1111*	488	411	308	74	105	2497	44.5	19.5	16.5	12.3	3.0	4.2
11	Rutland County	2424*	1666	2384	852	114	447	7887	30.7	21.1	30.2	10.8	1.4	5.7
12	Washington County	2268*	2239	1539	777	181	251	7255	31.3	30.9	21.2	10.7	2.5	3.5
13	Windham County	1118	2017*	1536	800	37	276	5784	19.3	34.9	26.6	13.8	0.6	4.8
14	Windsor County	1987	2168*	1897	1023	116	457	7648	26.0	28.3	24.8	13.4	1.5	6.0

	Statewide Summary	Percentage of State Totals: Reagan	Andrsn	Bush	Baker	Crane	Scat	Total	Index Comparing County Percentage to State Percentage: Rep1	Rep2	Rep3	Rep4	Rep5	RSct
1	Addison County	5.7	6.7	4.5	4.9	6.4	7.2	5.7	1.00	1.17	0.79	0.86	1.12	1.26
2	Bennington County	6.0	5.2	9.4	4.9	2.9	8.3	6.4	0.93	0.81	1.46	0.77	0.45	1.29
3	Caledonia County	8.2	2.7	3.0	5.1	2.3	3.5	4.7	1.72	0.57	0.63	1.08	0.48	0.74
4	Chittenden County	16.2	28.3	16.9	23.5	27.5	20.2	21.2	0.76	1.34	0.80	1.11	1.30	0.95
5	Essex County	2.2	0.5	0.7	1.0	1.1	1.2	1.2	1.87	0.42	0.63	0.89	0.97	1.00
6	Franklin County	7.8	3.5	3.6	5.2	6.1	4.7	5.1	1.52	0.69	0.69	1.02	1.18	0.92
7	Grand Isle County	1.1	0.8	1.1	1.1	2.2	1.4	1.1	1.07	0.74	1.05	1.07	2.07	1.31
8	Lamoille County	3.2	3.1	2.4	2.8	3.9	3.3	3.0	1.07	1.03	0.83	0.95	1.31	1.12
9	Orange County	4.6	4.2	3.7	4.6	5.5	4.3	4.3	1.06	0.98	0.87	1.08	1.28	1.00
10	Orleans County	5.6	2.6	2.9	3.8	6.0	3.1	3.8	1.48	0.67	0.76	1.00	1.57	0.83
11	Rutland County	12.3	8.8	16.8	10.6	9.2	13.4	12.0	1.02	0.73	1.39	0.88	0.77	1.11
12	Washington County	11.5	11.8	10.8	9.6	14.6	7.5	11.1	1.04	1.06	0.98	0.87	1.32	0.68
13	Windham County	5.7	10.6	10.8	9.9	3.0	8.3	8.8	0.64	1.20	1.22	1.13	0.34	0.94
14	Windsor County	10.1	11.4	13.3	12.7	9.4	13.7	11.7	0.86	0.98	1.14	1.09	0.80	1.17

1980 PRES. PREF. PRIMARY U.S. PRESIDENT Vermont Elections Project / Copyright 1976-81, University of Vermont (802-656-2601)

	Addison County	Reagan	Andrsn	Bush	Baker	Crane	Scat	Total	Rep1	Rep2	Rep3	Rep4	Rep5	RSct	%Cty	%State
1	Addison	62*	15	16	28	4	6	131	47.3	11.5	12.2	21.4	3.1	4.6	3.50	0.20
2	Bridport	51*	25	20	9	4	6	115	44.3	21.7	17.4	7.8	3.5	5.2	3.07	0.18
3	Bristol	131*	90	50	43	4	10	328	39.9	27.4	15.2	13.1	1.2	3.0	8.77	0.50
4	Cornwall	47	72*	29	24	3	9	184	25.5	39.1	15.8	13.0	1.6	4.9	4.92	0.28
5	Ferrisburg	70=	70=	32	26	1	23	222	31.5	31.5	14.4	11.7	0.5	10.4	5.93	0.34
6	Goshen	21*	15	19	5	1	4	65	32.3	23.1	29.2	7.7	1.5	6.2	1.74	0.10
7	Granville	9*	5	3	3	1	2	23	39.1	21.7	13.0	13.0	4.3	8.7	0.61	0.04
8	Hancock	11*	2	3	6	2	1	25	44.0	8.0	12.0	24.0	8.0	4.0	0.67	0.04
9	Leicester	52*	16	20	7	3	2	100	52.0	16.0	20.0	7.0	3.0	2.0	2.67	0.15
10	Lincoln	36	50*	30	9	4	6	135	26.7	37.0	22.2	6.7	3.0	4.4	3.61	0.21
11	Middlebury	197	413*	154	71	8	67	910	21.6	45.4	16.9	7.8	0.9	7.4	24.33	1.39
12	Monkton	49	63*	34	11	10	20	187	26.2	33.7	18.2	5.9	5.3	10.7	5.00	0.29
13	New Haven	46	52*	24	20	6	16	164	28.0	31.7	14.6	12.2	3.7	5.8	4.38	0.25
14	Orwell	34*	21	15	18	4	13	105	32.4	20.0	14.3	17.1	3.8	12.4	2.81	0.16
15	Panton	20*	7	9	10	1	2	49	40.8	14.3	18.4	20.4	2.0	4.1	1.31	0.07
16	Ripton	19	35*	7	7	0	8	76	25.0	46.1	9.2	9.2	0.0	10.5	2.03	0.12
17	Salisbury	70*	53	19	14	3	8	167	41.9	31.7	11.4	8.4	1.8	4.8	4.46	0.25
18	Shoreham	39	57*	27	10	11	3	147	26.5	38.8	18.4	6.8	7.5	2.0	3.93	0.22
19	Starksboro	39	53*	27	21	0	6	146	26.7	36.3	18.5	14.4	0.0	4.1	3.90	0.22
20	Vergennes	56	75*	49	31	5	15	231	24.2	32.5	21.2	13.4	2.2	6.5	6.17	0.35
21	Waltham	10	9	11=	11=	2	5	48	20.8	18.8	22.9	22.9	4.2	10.4	1.28	0.07
22	Weybridge	35	64*	28	10	2	6	145	24.1	44.1	19.3	6.9	1.4	4.1	3.88	0.22
23	Whiting	15*	8	11	1	0	3	38	39.5	21.1	28.9	2.6	0.0	7.9	1.02	0.06
	County Totals	1119	1270*	637	395	79	241	3741	29.9	33.9	17.0	10.6	2.1	6.4	100.00	5.76

	Bennington County	Reagan	Andrsn	Bush	Baker	Crane	Scat	Total	Rep1	Rep2	Rep3	Rep4	Rep5	RSct	%Cty	%State
1	Arlington	108	54	130*	37	4	44	377	28.6	14.3	34.5	9.8	1.1	11.7	8.94	0.57
2	Bennington	343	415*	376	152	14	34	1334	25.7	31.1	28.2	11.4	1.0	2.5	31.64	2.03
3	Dorset	87	80	151*	20	4	21	363	24.0	22.0	41.6	5.5	1.1	5.6	8.61	0.55
4	Landgrove	2	20	23*	3	0	5	53	3.8	37.7	43.4	5.7	0.0	9.4	1.26	0.08
5	Manchester	162	112	279*	32	5	51	641	25.3	17.5	43.5	5.0	0.8	8.0	15.20	0.98
6	Peru	7	20*	19	6	1	7	60	11.7	33.3	31.7	10.0	1.7	11.7	1.42	0.09
7	Pownal	79*	45	66	23	2	25	240	32.9	18.8	27.5	9.6	0.8	10.4	5.69	0.37
8	Readsboro	37*	19	28	7	0	8	99	37.4	19.2	28.3	7.1	0.0	8.1	2.35	0.15
9	Rupert	71*	26	41	15	0	18	171	41.5	15.2	24.0	8.8	0.0	10.5	4.06	0.26
10	Sandgate	15*	12	7	5	0	3	42	35.7	28.6	16.7	11.9	0.0	7.1	1.00	0.06
11	Searsburg	10*	1	3	2	0	1	17	58.8	5.9	17.6	11.8	0.0	5.9	0.40	0.03
12	Shaftsbury	127*	115	110	65	3	34	454	28.0	25.3	24.2	14.3	0.7	7.5	10.77	0.69
13	Stamford	47*	32	36	6	0	12	133	35.3	24.1	27.1	4.5	0.0	9.0	3.15	0.20
14	Sunderland	40*	19	29	7	1	8	104	38.5	18.3	27.9	6.7	1.0	7.7	2.47	0.16
15	Winhall	29	14	35*	14	2	4	98	29.6	14.3	35.7	14.3	2.0	4.1	2.32	0.15
16	Woodford	14*	7	5	3	0	1	30	46.7	23.3	16.7	10.0	0.0	3.3	0.71	0.05
	County Totals	1178	991	1338*	397	36	276	4216	27.9	23.5	31.7	9.4	0.9	6.5	100.00	6.43

	Caledonia County	Reagan	Andrsn	Bush	Baker	Crane	Scat	Total	Rep1	Rep2	Rep3	Rep4	Rep5	RSct	%Cty	%State
1	Barnet	84*	20	27	28	3	6	168	50.0	11.9	16.1	16.7	1.8	3.6	5.39	0.26
2	Burke	52*	24	12	14	0	8	110	47.3	21.8	10.9	12.7	0.0	7.3	3.53	0.17
3	Danville	151*	57	29	30	6	11	284	53.2	20.1	10.2	10.6	2.1	3.9	9.12	0.43
4	Groton	42*	10	12	18	0	4	86	48.8	11.6	14.0	20.9	0.0	4.7	2.76	0.13
5	Hardwick	121*	56	46	16	2	5	246	49.2	22.8	18.7	6.5	0.8	2.0	7.90	0.37
6	Kirby	28*	0	6	2	0	1	37	75.7	0.0	16.2	5.4	0.0	2.7	1.19	0.06
7	Lyndon	175*	54	39	44	4	19	335	52.2	16.1	11.6	13.1	1.2	5.7	10.76	0.51
8	Newark	14*	13	5	5	0	2	39	35.9	33.3	12.8	12.8	0.0	5.1	1.25	0.06
9	Peacham	56*	37	12	6	0	2	113	49.6	32.7	10.6	5.3	0.0	1.8	3.63	0.17
10	Ryegate	38*	12	8	10	1	10	79	48.1	15.2	10.1	12.7	1.3	12.7	2.54	0.12
11	Saint Johnsbury	645*	163	190	194	8	36	1236	52.2	13.2	15.4	15.7	0.6	2.9	39.69	1.86
12	Sheffield	25*	3	10	6	0	1	45	55.6	6.7	22.2	13.3	0.0	2.2	1.45	0.07
13	Stannard	17*	10	0	2	0	0	29	58.6	34.5	0.0	6.9	0.0	0.0	0.93	0.04
14	Sutton	30*	28	10	7	0	5	80	37.5	35.0	12.5	8.8	0.0	6.3	2.57	0.12
15	Walden	39*	15	13	8	3	2	80	48.8	18.8	16.3	10.0	3.8	2.5	2.57	0.12
16	Waterford	80*	8	5	15	1	2	111	72.1	7.2	4.5	13.5	0.9	1.8	3.56	0.17
17	Wheelock	16*	4	3	9	0	4	36	44.4	11.1	8.3	25.0	0.0	11.1	1.16	0.05
	County Totals	1613*	514	427	414	28	118	3114	51.8	16.5	13.7	13.3	0.9	3.8	100.00	4.75

	Chittenden County	Reagan	Andrsn	Bush	Baker	Crane	Scat	Total	Rep1	Rep2	Rep3	Rep4	Rep5	RSct	%Cty	%State
1	Bolton	37*	25	11	9	1	1	84	44.0	29.8	13.1	10.7	1.2	1.2	0.61	0.13
2	Burlington	959	2052*	709	611	83	99	4513	21.2	45.5	15.7	13.5	1.8	2.2	32.51	6.88
3	Charlotte	91	204*	134	65	9	38	541	16.8	37.7	24.8	12.0	1.7	7.0	3.90	0.82
4	Colchester	299	312*	190	136	38	100	1075	27.8	29.0	17.7	12.7	3.5	9.3	7.74	1.64
5	Essex	270	416*	206	158	46	67	1163	23.2	35.8	17.7	13.6	4.0	5.8	8.38	1.77
6	Hinesburg	88	176*	68	46	6	19	403	21.8	43.7	16.9	11.4	1.5	4.7	2.90	0.61
7	Huntington	36	73*	21	21	2	6	159	22.6	45.9	13.2	13.2	1.3	3.8	1.15	0.24
8	Jericho	126	186*	89	76	21	56	554	22.7	33.6	16.1	13.7	3.8	10.1	3.99	0.84
9	Milton	177*	125	113	81	22	28	546	32.4	22.9	20.7	14.8	4.0	5.1	3.93	0.83
10	Richmond	141	167*	98	83	15	24	528	26.7	31.6	18.6	15.7	2.8	4.5	3.80	0.80
11	Saint George	16*	10	13	9	1	3	52	30.8	19.2	25.0	17.3	1.9	5.8	0.37	0.08
12	Shelburne	183	372*	204	156	17	54	986	18.6	37.7	20.7	15.8	1.7	5.5	7.10	1.50
13	South Burlington	335	696*	291	235	30	103	1690	19.8	41.2	17.2	13.9	1.8	6.1	12.17	2.58
14	Underhill	82	187*	84	32	5	25	415	19.8	45.1	20.2	7.7	1.2	6.0	2.99	0.63
15	Westford	50	57*	17	28	10	16	178	28.1	32.0	9.6	15.7	5.6	9.0	1.28	0.27
16	Williston	114	186*	81	65	15	25	486	23.5	38.3	16.7	13.4	3.1	5.1	3.50	0.74
17	Winooski	182*	133	80	83	20	11	509	35.8	26.1	15.7	16.3	3.9	2.2	3.67	0.78
	County Totals	3186	5377*	2409	1894	341	675	13882	23.0	38.7	17.4	13.6	2.5	4.9	100.00	21.16

1980 PRES. PREF. PRIMARY U.S. PRESIDENT Vermont Elections Project / Copyright 1976-81, University of Vermont (802-656-2601)

	Essex County	Reagan	Andrsn	Bush	Baker	Crane	Scat	Total	Rep1	Rep2	Rep3	Rep4	Rep5	RSct	%Cty	%State
1	Bloomfield	18*	4	5	0	0	1	28	64.3	14.3	17.9	0.0	0.0	3.6	3.66	0.04
2	Brighton	96*	22	41	19	3	16	197	48.7	11.2	20.8	9.6	1.5	8.1	25.75	0.30
3	Brunswick	8*	5	0	1	0	0	14	57.1	35.7	0.0	7.1	0.0	0.0	1.83	0.02
4	Canaan	50*	19	16	11	0	8	104	48.1	18.3	15.4	10.6	0.0	7.7	13.59	0.16
5	Concord	44*	12	4	6	0	5	71	62.0	16.9	5.6	8.5	0.0	7.0	9.28	0.11
6	East Haven	19*	8	6	8	3	1	45	42.2	17.8	13.3	17.8	6.7	2.2	5.88	0.07
7	Granby	11*	0	4	4	0	2	21	52.4	0.0	19.0	19.0	0.0	9.5	2.75	0.03
8	Guildhall	41*	3	3	8	2	2	59	69.5	5.1	5.1	13.6	3.4	3.4	7.71	0.09
9	Lemington	15*	1	1	0	0	0	17	88.2	5.9	5.9	0.0	0.0	0.0	2.22	0.03
10	Lunenburg	89*	14	16	24	4	3	150	59.3	9.3	10.7	16.0	2.7	2.0	19.61	0.23
11	Maidstone	16*	1	4	0	0	0	21	76.2	4.8	19.0	0.0	0.0	0.0	2.75	0.03
12	Norton	17*	5	3	2	0	1	28	60.7	17.9	10.7	7.1	0.0	3.6	3.66	0.04
13	Victory	5*	0	2	1	2	0	10	50.0	0.0	20.0	10.0	20.0	0.0	1.31	0.02
	County Totals	429*	94	105	84	14	39	765	56.1	12.3	13.7	11.0	1.8	5.1	100.00	1.17

	Franklin County	Reagan	Andrsn	Bush	Baker	Crane	Scat	Total	Rep1	Rep2	Rep3	Rep4	Rep5	RSct	%Cty	%State
1	Bakersfield	35*	31	8	8	1	4	87	40.2	35.6	9.2	9.2	1.1	4.6	2.58	0.13
2	Berkshire	50*	10	13	17	1	8	99	50.5	10.1	13.1	17.2	1.0	8.1	2.93	0.15
3	Enosburg	45*	25	17	14	6	3	110	40.9	22.7	15.5	12.7	5.5	2.7	3.26	0.17
4	Fairfax	80*	57	38	36	7	18	236	33.9	24.2	16.1	15.3	3.0	7.6	6.99	0.36
5	Fairfield	38*	23	6	3	3	2	75	50.7	30.7	8.0	4.0	4.0	2.7	2.22	0.11
6	Fletcher	27	45*	7	5	3	1	88	30.7	51.1	8.0	5.7	3.4	1.1	2.61	0.13
7	Franklin	53*	15	9	7	7	2	93	57.0	16.1	9.7	7.5	7.5	2.2	2.75	0.14
8	Georgia	92*	60	40	44	13	17	266	34.6	22.6	15.0	16.5	4.9	6.4	7.87	0.41
9	Highgate	137*	16	31	16	3	8	211	64.9	7.6	14.7	7.6	1.4	3.8	6.25	0.32
10	Montgomery	14	23*	7	7	3	3	57	24.6	40.4	12.3	12.3	5.3	5.3	1.69	0.09
11	Richford	85*	33	21	31	1	14	185	45.9	17.8	11.4	16.8	0.5	7.6	5.48	0.28
12	Saint Albans City	520*	197	189	129	18	52	1105	47.1	17.8	17.1	11.7	1.6	4.7	32.71	1.68
13	Saint Albans Town	144*	54	48	44	7	3	300	48.0	18.0	16.0	14.7	2.3	1.0	8.88	0.46
14	Sheldon	50*	20	21	6	0	2	99	50.5	20.2	21.2	6.1	0.0	2.0	2.93	0.15
15	Swanton	173*	63	54	54	2	21	367	47.1	17.2	14.7	14.7	0.5	5.7	10.86	0.56
	County Totals	1543*	672	509	421	75	158	3378	45.7	19.9	15.1	12.5	2.2	4.7	100.00	5.15

	Grand Isle County	Reagan	Andrsn	Bush	Baker	Crane	Scat	Total	Rep1	Rep2	Rep3	Rep4	Rep5	RSct	%Cty	%State
1	Alburg	72*	25	32	24	5	10	168	42.9	14.9	19.0	14.3	3.0	6.0	24.28	0.26
2	Grand Isle	60*	46	34	21	7	15	183	32.8	25.1	18.6	11.5	3.8	8.2	26.45	0.28
3	Isle LaMotte	17*	11	14	7	4	5	58	29.3	19.0	24.1	12.1	6.9	8.6	8.38	0.09
4	North Hero	27*	19	16	9	3	9	83	32.5	22.9	19.3	10.8	3.6	10.8	11.99	0.13
5	South Hero	46	48	61*	30	8	7	200	23.0	24.0	30.5	15.0	4.0	3.5	28.90	0.30
	County Totals	222*	149	157	91	27	46	692	32.1	21.5	22.7	13.2	3.9	6.6	100.00	1.05

	Lamoille County	Reagan	Andrsn	Bush	Baker	Crane	Scat	Total	Rep1	Rep2	Rep3	Rep4	Rep5	RSct	%Cty	%State
1	Belvidere	17*	8	2	7	1	1	36	47.2	22.2	5.6	19.4	2.8	2.8	1.86	0.05
2	Cambridge	68*	65	32	20	3	16	204	33.3	31.9	15.7	9.8	1.5	7.8	10.54	0.31
3	Eden	19*	9	11	7	3	4	53	35.8	17.0	20.8	13.2	5.7	7.5	2.74	0.08
4	Elmore	30*	15	7	10	1	3	66	45.5	22.7	10.6	15.2	1.5	4.5	3.41	0.10
5	Hyde Park	50	70*	22	13	3	13	171	29.2	40.9	12.9	7.6	1.8	7.6	8.83	0.26
6	Johnson	79*	70	43	38	6	13	249	31.7	28.1	17.3	15.3	2.4	5.2	12.86	0.38
7	Morristown	129*	69	48	37	3	9	295	43.7	23.4	16.3	12.5	1.0	3.1	15.24	0.45
8	Stowe	154	217*	152	72	26	41	662	23.3	32.8	23.0	10.9	3.9	6.2	34.19	1.01
9	Waterville	33*	24	3	9	0	8	77	42.9	31.2	3.9	11.7	0.0	10.4	3.98	0.12
10	Wolcott	44*	34	28	13	2	2	123	35.8	27.6	22.8	10.6	1.6	1.6	6.35	0.19
	County Totals	623*	581	348	226	48	110	1936	32.2	30.0	18.0	11.7	2.5	5.7	100.00	2.95

	Orange County	Reagan	Andrsn	Bush	Baker	Crane	Scat	Total	Rep1	Rep2	Rep3	Rep4	Rep5	RSct	%Cty	%State
1	Bradford	45	52*	40	32	3	34	206	21.8	25.2	19.4	15.5	1.5	16.5	7.32	0.31
2	Braintree	33*	22	12	19	1	2	89	37.1	24.7	13.5	21.3	1.1	2.2	3.16	0.14
3	Brookfield	33	49*	42	25	4	9	162	20.4	30.2	25.9	15.4	2.5	5.6	5.75	0.25
4	Chelsea	66*	54	10	10	1	4	145	45.5	37.2	6.9	6.9	0.7	2.8	5.15	0.22
5	Corinth	43*	29	18	14	4	2	110	39.1	26.4	16.4	12.7	3.6	1.8	3.91	0.17
6	Fairlee	27	34*	32	15	4	12	124	21.8	27.4	25.8	12.1	3.2	9.7	4.40	0.19
7	Newbury	95*	42	30	24	7	9	207	45.9	20.3	14.5	11.6	3.4	4.3	7.35	0.32
8	Orange	64*	19	25	14	6	2	130	49.2	14.6	19.2	10.8	4.6	1.5	4.62	0.20
9	Randolph	154	167*	109	90	15	31	566	27.2	29.5	19.3	15.9	2.7	5.5	20.10	0.86
10	Strafford	22	65*	27	5	2	9	130	16.9	50.0	20.8	3.8	1.5	6.5	4.62	0.20
11	Thetford	49	120*	53	45	3	8	278	17.6	43.2	19.1	16.2	1.1	2.9	9.87	0.42
12	Topsham	25*	14	16	12	1	3	71	35.2	19.7	22.5	16.9	1.4	4.2	2.52	0.11
13	Tunbridge	47*	17	20	18	4	4	110	42.7	15.5	18.2	16.4	3.6	3.6	3.91	0.17
14	Vershire	13	21*	8	0	4	1	47	27.7	44.7	17.0	0.0	8.5	2.1	1.67	0.07
15	Washington	59*	29	24	9	2	1	124	47.6	23.4	19.4	7.3	1.6	0.8	4.40	0.19
16	West Fairlee	12	16*	14	8	1	3	54	22.2	29.6	25.9	14.8	1.9	5.6	1.92	0.08
17	Williamstown	112*	54	49	33	6	9	263	42.6	20.5	18.6	12.5	2.3	3.4	9.34	0.40
	County Totals	899*	804	529	373	68	143	2816	31.9	28.6	18.8	13.2	2.4	5.1	100.00	4.29

	Orleans County	Reagan	Andrsn	Bush	Baker	Crane	Scat	Total	Rep1	Rep2	Rep3	Rep4	Rep5	Rsct	%Cty	%State
1	Albany	38*	11	15	9	1	3	77	49.4	14.3	19.5	11.7	1.3	3.9	3.08	0.12
2	Barton	158*	42	56	41	5	15	317	49.8	13.2	17.7	12.9	1.6	4.7	12.70	0.46
3	Brownington	23*	13	5	7	6	1	55	41.8	23.6	9.1	12.7	10.9	1.8	2.20	0.08
4	Charleston	45*	20	10	9	6	0	90	50.0	22.2	11.1	10.0	6.7	0.0	3.60	0.14
5	Coventry	23*	12	12	8	0	7	62	37.1	19.4	19.4	12.9	0.0	11.3	2.48	0.09
6	Craftsbury	32	41*	20	10	5	1	109	29.4	37.6	18.3	9.2	4.6	0.9	4.37	0.17
7	Derby	156*	62	75	46	7	27	373	41.8	16.6	20.1	12.3	1.9	7.2	14.94	0.57
8	Glover	28	29*	13	9	4	1	84	33.3	34.5	15.5	10.7	4.8	1.2	3.36	0.13
9	Greensboro	23	51*	10	6	4	1	95	24.2	53.7	10.5	6.3	4.2	1.1	3.80	0.14
10	Holland	15*	7	1	5	1	2	31	48.4	22.6	3.2	16.1	3.2	6.5	1.24	0.05
11	Irasburg	41*	12	5	7	2	6	73	56.2	16.4	6.8	9.6	2.7	8.2	2.92	0.11
12	Jay	18*	4	5	0	0	0	27	66.7	14.8	18.5	0.0	0.0	0.0	1.08	0.04
13	Lowell	29*	5	9	4	0	1	48	60.4	10.4	18.8	8.3	0.0	2.1	1.92	0.07
14	Morgan	28*	18	16	10	0	5	77	36.4	23.4	20.8	13.0	0.0	6.5	3.08	0.12
15	Newport City	313*	112	118	101	25	30	699	44.8	16.0	16.9	14.4	3.6	4.3	27.99	1.07
16	Newport Town	75*	14	19	8	5	3	124	60.5	11.3	15.3	6.5	4.0	2.4	4.97	0.19
17	Troy	30*	13	9	7	2	0	61	49.2	21.3	14.8	11.5	3.3	0.0	2.44	0.09
18	Westfield	18*	11	6	6	1	2	44	40.9	25.0	13.6	13.6	2.3	4.5	1.76	0.07
19	Westmore	18*	11	7	15	0	0	51	35.3	21.6	13.7	29.4	0.0	0.0	2.04	0.08
	County Totals	1111*	488	411	308	74	105	2497	44.5	19.5	16.5	12.3	3.0	4.2	100.00	3.81

	Rutland County	Reagan	Andrsn	Bush	Baker	Crane	Scat	Total	Rep1	Rep2	Rep3	Rep4	Rep5	Rsct	%Cty	%State
1	Benson	39*	6	24	16	3	6	94	41.5	6.4	25.5	17.0	3.2	6.4	1.19	0.14
2	Brandon	201*	108	119	63	14	35	540	37.2	20.0	22.0	11.7	2.6	6.5	6.85	0.82
3	Castleton	84	78	103*	19	4	25	313	26.8	24.9	32.9	6.1	1.3	8.0	3.97	0.48
4	Chittenden	60*	23	50	15	3	10	161	37.3	14.3	31.1	9.3	1.9	6.2	2.04	0.25
5	Clarendon	125*	52	82	33	6	17	315	39.7	16.5	26.0	10.5	1.9	5.4	3.99	0.48
6	Danby	70*	19	27	16	0	10	142	49.3	13.4	19.0	11.3	0.0	7.0	1.80	0.22
7	Fair Haven	138*	57	90	47	1	36	369	37.4	15.4	24.4	12.7	0.3	9.8	4.68	0.56
8	Hubbardton	51*	10	22	15	1	1	100	51.0	10.0	22.0	15.0	1.0	1.0	1.27	0.15
9	Ira	15*	4	14	5	0	3	41	36.6	9.8	34.1	12.2	0.0	7.3	0.52	0.06
10	Mendon	45	48	77*	8	4	8	190	23.7	25.3	40.5	4.2	2.1	4.2	2.41	0.29
11	Middletown Springs	47	32	49*	15	0	17	160	29.4	20.0	30.6	9.4	0.0	10.6	2.03	0.24
12	Mount Holly	72*	54	48	31	6	11	222	32.4	24.3	21.6	14.0	2.7	5.0	2.81	0.34
13	Mount Tabor	12*	4	4	8	0	2	30	40.0	13.3	13.3	26.7	0.0	6.7	0.38	0.05
14	Pawlet	70	40	98*	16	1	7	232	30.2	17.2	42.2	6.9	0.4	3.0	2.94	0.35
15	Pittsfield	12	16*	13	6	1	6	54	22.2	29.6	24.1	11.1	1.9	11.1	0.68	0.08
16	Pittsford	131*	73	120	27	6	18	375	34.9	19.5	32.0	7.2	1.6	4.8	4.75	0.57
17	Poultney	121*	66	103	61	7	41	399	30.3	16.5	25.8	15.3	1.8	10.3	5.06	0.61
18	Proctor	68	44	70*	33	1	16	232	29.3	19.0	30.2	14.2	0.4	6.9	2.94	0.35
19	Rutland City	591	581	741*	244	40	63	2260	26.2	25.7	32.8	10.8	1.8	2.8	28.65	3.44
20	Rutland Town	165	101	222*	60	3	5	556	29.7	18.2	39.9	10.8	0.5	0.9	7.05	0.85
21	Sherburne	16	40	50*	15	2	19	142	11.3	28.2	35.2	10.6	1.4	13.4	1.80	0.22
22	Shrewsbury	23	45*	29	10	0	10	117	19.7	38.5	24.8	8.5	0.0	8.5	1.48	0.18
23	Sudbury	19*	16	11	9	0	5	60	31.7	26.7	18.3	15.0	0.0	8.3	0.76	0.09
24	Tinmouth	18*	14	11	1	0	5	49	36.7	28.6	22.4	2.0	0.0	10.2	0.62	0.07
25	Wallingford	117*	82	75	37	4	34	349	33.5	23.5	21.5	10.6	1.1	5.7	4.43	0.53
26	Wells	59*	17	40	9	6	18	149	39.6	11.4	26.8	6.0	4.0	12.1	1.89	0.23
27	West Haven	8	6	10*	5	0	1	30	26.7	20.0	33.3	16.7	0.0	3.3	0.38	0.05
28	West Rutland	47	30	82*	28	1	18	206	22.8	14.6	39.8	13.6	0.5	8.7	2.61	0.31
	County Totals	2424*	1666	2384	852	114	447	7887	30.7	21.1	30.2	10.8	1.4	5.7	100.00	12.02

	Washington County	Reagan	Andrsn	Bush	Baker	Crane	Scat	Total	Rep1	Rep2	Rep3	Rep4	Rep5	RSct	%Cty	%State
1	Barre City	502*	291	225	96	37	53	1204	41.7	24.2	18.7	8.0	3.1	4.4	16.60	1.84
2	Barre Town	305*	168	213	109	25	23	843	36.2	19.9	25.3	12.9	3.0	2.7	11.62	1.28
3	Berlin	141*	96	59	41	11	16	364	38.7	26.4	16.2	11.3	3.0	4.4	5.02	0.55
4	Cabot	41*	33	26	14	0	7	121	33.9	27.3	21.5	11.6	0.0	5.8	1.67	0.18
5	Calais	58	145*	51	18	7	8	287	20.2	50.5	17.8	6.3	2.4	2.8	3.96	0.44
6	Duxbury	25	44*	19	15	0	7	110	22.7	40.0	17.3	13.6	0.0	6.4	1.52	0.17
7	East Montpelier	104	112*	64	36	27	8	351	29.6	31.9	18.2	10.3	7.7	2.3	4.84	0.53
8	Fayston	15	21*	17	12	0	7	72	20.8	29.2	23.6	16.7	0.0	9.7	0.99	0.11
9	Marshfield	25	56*	20	9	1	2	113	22.1	49.6	17.7	8.0	0.9	1.8	1.56	0.17
10	Middlesex	55	91*	58	10	10	9	233	23.6	39.1	24.9	4.3	4.3	3.9	3.21	0.36
11	Montpelier	434	502*	333	175	33	31	1508	28.8	33.3	22.1	11.6	2.2	2.1	20.79	2.30
12	Moretown	60	73*	42	25	0	12	212	28.3	34.4	19.8	11.8	0.0	5.7	2.92	0.32
13	Northfield	151	142	166*	66	9	24	558	27.1	25.4	29.7	11.8	1.6	4.3	7.69	0.85
14	Plainfield	47	99*	30	13	1	0	190	24.7	52.1	15.8	6.8	0.5	0.0	2.62	0.29
15	Roxbury	14	30*	10	9	2	0	65	21.5	46.2	15.4	13.8	3.1	0.0	0.90	0.10
16	Waitsfield	66	81*	56	29	9	10	251	26.3	32.3	22.3	11.6	3.6	4.0	3.46	0.38
17	Warren	29	69*	30	8	2	7	145	20.0	47.6	20.7	5.5	1.4	4.8	2.00	0.22
18	Waterbury	127*	119	102	64	2	24	438	29.0	27.2	23.3	14.6	0.5	5.5	6.04	0.67
19	Woodbury	30*	23	6	11	3	0	73	41.1	31.5	8.2	15.1	4.1	0.0	1.01	0.11
20	Worcester	39	44*	12	17	2	3	117	33.3	37.6	10.3	14.5	1.7	2.6	1.61	0.18
	County Totals	2268*	2239	1539	777	181	251	7255	31.3	30.9	21.2	10.7	2.5	3.5	100.00	11.06

	Windham County	Reagan	Andrsn	Bush	Baker	Crane	Scat	Total	Rep1	Rep2	Rep3	Rep4	Rep5	RSct	%Cty	%State
1	Athens	15*	3	5	5	0	0	28	53.6	10.7	17.9	17.9	0.0	0.0	0.48	0.04
2	Brattleboro	300	710*	489	210	11	72	1792	16.7	39.6	27.3	11.7	0.6	4.0	30.98	2.73
3	Brookline	14	12	27*	16	0	5	74	18.9	16.2	36.5	21.6	0.0	6.8	1.28	0.11
4	Dover	22	10	111*	9	1	7	160	13.7	6.3	69.4	5.6	0.6	4.4	2.77	0.24
5	Dummerston	54	118*	83	46	3	8	312	17.3	37.8	26.6	14.7	1.0	2.6	5.39	0.48
6	Grafton	20	31	34*	14	0	5	104	19.2	29.8	32.7	13.5	0.0	4.8	1.80	0.16
7	Guilford	48	107*	57	43	3	8	266	18.0	40.2	21.4	16.2	1.1	3.0	4.60	0.41
8	Halifax	12	17*	14	12	0	4	59	20.3	28.8	23.7	20.3	0.0	6.8	1.02	0.09
9	Jamaica	27=	25	27=	13	0	4	96	28.1	26.0	28.1	13.5	0.0	4.2	1.66	0.15
10	Londonderry	40	43	86*	36	1	17	223	17.9	19.3	38.6	16.1	0.4	7.6	3.86	0.34
11	Marlboro	13	73*	11	9	2	5	113	11.5	64.6	9.7	8.0	1.8	4.4	1.95	0.17
12	Newfane	31	68*	36	47	1	8	191	16.2	35.6	18.8	24.6	0.5	4.2	3.30	0.29
13	Putney	59	154*	72	33	2	13	333	17.7	46.2	21.6	9.9	0.6	3.9	5.76	0.51
14	Rockingham	156	208*	155	97	3	44	663	23.5	31.4	23.4	14.6	0.5	6.6	11.46	1.01
15	Stratton	8*	6	5	4	0	2	25	32.0	24.0	20.0	16.0	0.0	8.0	0.43	0.04
16	Townshend	31	40*	27	15	0	7	120	25.8	33.3	22.5	12.5	0.0	5.8	2.07	0.18
17	Vernon	61	49	62*	35	0	10	217	28.1	22.6	28.6	16.1	0.0	4.6	3.75	0.33
18	Wardsboro	28*	10	14	11	1	1	65	43.1	15.4	21.5	16.9	1.5	1.5	1.12	0.10
19	Westminster	74	158*	62	66	6	19	385	19.2	41.0	16.1	17.1	1.6	4.9	6.66	0.59
20	Whitingham	50	57	90*	37	1	5	240	20.8	23.8	37.5	15.4	0.4	2.1	4.15	0.37
21	Wilmington	45	103*	61	39	2	29	279	16.1	36.9	21.9	14.0	0.7	10.4	4.82	0.43
22	Windham	10	15*	8	3	0	3	39	25.6	38.5	20.5	7.7	0.0	7.7	0.67	0.06
	County Totals	1118	2017*	1536	800	37	276	5784	19.3	34.9	26.6	13.8	0.6	4.8	100.00	8.82

1980 PRES. PREF. PRIMARY U.S. PRESIDENT Vermont Elections Project / Copyright 1976-81, University of Vermont (802-656-2601)

	Windsor County	Reagan	Andrsn	Bush	Baker	Crane	Scat	Total	Rep1	Rep2	Rep3	Rep4	Rep5	RSct	%Cty	%State
1	Andover	6	23*	18	10	0	3	60	10.0	38.3	30.0	16.7	0.0	5.0	0.78	0.09
2	Baltimore	9*	2	6	6	0	2	25	36.0	8.0	24.0	24.0	0.0	8.0	0.33	0.04
3	Barnard	18	31=	31=	17	0	6	103	17.5	30.1	30.1	16.5	0.0	5.8	1.35	0.16
4	Bethel	42	50	53*	19	4	9	177	23.7	28.2	29.9	10.7	2.3	5.1	2.31	0.27
5	Bridgewater	25*	20	15	5	1	5	71	35.2	28.2	21.1	7.0	1.4	7.0	0.93	0.11
6	Cavendish	75*	34	33	30	2	14	188	39.9	18.1	17.6	16.0	1.1	7.4	2.46	0.29
7	Chester	86	75	99*	32	4	20	316	27.2	23.7	31.3	10.1	1.3	6.3	4.13	0.48
8	Hartford	245	283*	244	143	20	64	999	24.5	28.3	24.4	14.3	2.0	6.4	13.06	1.52
9	Hartland	79	133*	126	78	3	22	441	17.9	30.2	28.6	17.7	0.7	5.0	5.77	0.67
10	Ludlow	152*	56	93	68	5	34	408	37.3	13.7	22.8	16.7	1.2	8.3	5.33	0.62
11	Norwich	59	290*	101	34	6	10	500	11.8	58.0	20.2	6.8	1.2	2.0	6.54	0.76
12	Plymouth	27*	23	20	16	0	3	89	30.3	25.8	22.5	18.0	0.0	3.4	1.16	0.14
13	Pomfret	30	61*	42	20	2	1	156	19.2	39.1	26.9	12.8	1.3	0.6	2.04	0.24
14	Reading	28	39*	31	17	2	10	127	22.0	30.7	24.4	13.4	1.6	7.9	1.66	0.19
15	Rochester	20	37=	37=	22	3	9	128	15.6	28.9	28.9	17.2	2.3	7.0	1.67	0.20
16	Royalton	95*	84	61	35	11	16	302	31.5	27.8	20.2	11.6	3.6	5.3	3.95	0.46
17	Sharon	18	45*	14	6	0	2	85	21.2	52.9	16.5	7.1	0.0	2.4	1.11	0.13
18	Springfield	427*	350	362	203	21	105	1468	29.1	23.8	24.7	13.8	1.4	7.2	19.19	2.24
19	Stockbridge	19*	9	10	8	2	6	54	35.2	16.7	18.5	14.8	3.7	11.1	0.71	0.08
20	Weathersfield	113*	64	87	66	7	50	387	29.2	16.5	22.5	17.1	1.8	12.9	5.06	0.59
21	Weston	31	49*	22	6	0	8	116	26.7	42.2	19.0	5.2	0.0	6.9	1.52	0.18
22	West Windsor	26	50*	27	9	3	7	122	21.3	41.0	22.1	7.4	2.5	5.7	1.60	0.19
23	Windsor	167*	118	147	95	5	22	554	30.1	21.3	26.5	17.1	0.9	4.0	7.24	0.84
24	Woodstock	190	242*	218	78	15	29	772	24.6	31.3	28.2	10.1	1.9	3.8	10.09	1.18
	County Totals	1987	2168*	1897	1023	116	457	7648	26.0	28.3	24.8	13.4	1.5	6.0	100.00	11.66

Table 2.

1980 PRES. PREF. PRIMARY U.S. PRESIDENT Vermont Elections Project / Copyright 1976-81, University of Vermont (802-656-2601)

Candidate Identification	Residence	Column Heading	Party Identification and Heading			State Totals		Towns Won		Min%	Max%
*Jimmy Carter	Georgia	Carter	Dem Primary Cand #1	(81)	Dem1	29015*	73.08%	240	97%	40.0	100.0
Edward M. Kennedy	Massachusetts	Kenedy	Dem Primary Cand #2	(82)	Dem2	10135	25.53%	4	1%	0.0	60.0
Democratic Scattering		Scat	Dem Scattering	(94)	DSct	553	1.39%	0	0%	0.0	22.2
						39703					

245 towns (1 ties)
1 town no votes

	Statewide Summary	Total Vote by County: Carter	Kenedy	Scat				Total	Percentage of Total County Vote: Dem1	Dem2	DSct			
	State Totals	29015*	10135	553	0	0	0	39703	73.1	25.5	1.4	0.0	0.0	0.0
1	Addison County	1603*	332	28	0	0	0	1963	81.7	16.9	1.4	0.0	0.0	0.0
2	Bennington County	1985*	985	15	0	0	0	2985	66.5	33.0	0.5	0.0	0.0	0.0
3	Caledonia County	939*	322	22	0	0	0	1283	73.2	25.1	1.7	0.0	0.0	0.0
4	Chittenden County	7057*	2082	100	0	0	0	9239	76.4	22.5	1.1	0.0	0.0	0.0
5	Essex County	335*	138	11	0	0	0	484	69.2	28.5	2.3	0.0	0.0	0.0
6	Franklin County	2233*	795	18	0	0	0	3046	73.3	26.1	0.6	0.0	0.0	0.0
7	Grand Isle County	497*	152	9	0	0	0	658	75.5	23.1	1.4	0.0	0.0	0.0
8	Lamoille County	514*	137	20	0	0	0	671	76.6	20.4	3.0	0.0	0.0	0.0
9	Orange County	907*	303	43	0	0	0	1253	72.4	24.2	3.4	0.0	0.0	0.0
10	Orleans County	1054*	383	18	0	0	0	1455	72.4	26.3	1.2	0.0	0.0	0.0
11	Rutland County	4264*	1398	39	0	0	0	5701	74.8	24.5	0.7	0.0	0.0	0.0
12	Washington County	2842*	1188	65	0	0	0	4095	69.4	29.0	1.6	0.0	0.0	0.0
13	Windham County	1858*	864	69	0	0	0	2791	66.6	31.0	2.5	0.0	0.0	0.0
14	Windsor County	2927*	1056	96	0	0	0	4079	71.8	25.9	2.4	0.0	0.0	0.0

	Statewide Summary	Percentage of State Totals: Carter	Kenedy	Scat				Total	Index Comparing County Percentage to State Percentage: Dem1	Dem2	DSct			
1	Addison County	5.5	3.3	5.1	0.0	0.0	0.0	4.9	1.12	0.66	1.02	0.00	0.00	0.00
2	Bennington County	6.8	9.7	2.7	0.0	0.0	0.0	7.5	0.91	1.29	0.36	0.00	0.00	0.00
3	Caledonia County	3.2	3.2	4.0	0.0	0.0	0.0	3.2	1.00	0.98	1.23	0.00	0.00	0.00
4	Chittenden County	24.3	20.5	18.1	0.0	0.0	0.0	23.3	1.05	0.88	0.78	0.00	0.00	0.00
5	Essex County	1.2	1.4	2.0	0.0	0.0	0.0	1.2	0.95	1.12	1.63	0.00	0.00	0.00
6	Franklin County	7.7	7.8	3.3	0.0	0.0	0.0	7.7	1.00	1.02	0.42	0.00	0.00	0.00
7	Grand Isle County	1.7	1.5	1.6	0.0	0.0	0.0	1.7	1.03	0.90	0.98	0.00	0.00	0.00
8	Lamoille County	1.8	1.4	3.6	0.0	0.0	0.0	1.7	1.05	0.80	2.14	0.00	0.00	0.00
9	Orange County	3.1	3.0	7.8	0.0	0.0	0.0	3.2	0.99	0.95	2.46	0.00	0.00	0.00
10	Orleans County	3.6	3.8	3.3	0.0	0.0	0.0	3.7	0.99	1.03	0.89	0.00	0.00	0.00
11	Rutland County	14.7	13.8	7.1	0.0	0.0	0.0	14.4	1.02	0.96	0.49	0.00	0.00	0.00
12	Washington County	9.8	11.7	11.8	0.0	0.0	0.0	10.3	0.95	1.14	1.14	0.00	0.00	0.00
13	Windham County	6.4	8.5	12.5	0.0	0.0	0.0	7.0	0.91	1.21	1.77	0.00	0.00	0.00
14	Windsor County	10.1	10.4	17.4	0.0	0.0	0.0	10.3	0.98	1.01	1.69	0.00	0.00	0.00

1980 PRES. PREF. PRIMARY U.S. PRESIDENT Vermont Elections Project / Copyright 1976-81, University of Vermont (802-656-2601)

	Addison County	Carter	Kenedy	Scat				Total	Dem1	Dem2	DSct				%Cty	%State
1	Addison	46*	4	0	0	0	0	50	92.0	8.0	0.0	0.0	0.0	0.0	2.55	0.13
2	Bridport	59*	12	0	0	0	0	71	83.1	16.9	0.0	0.0	0.0	0.0	3.62	0.18
3	Bristol	208*	37	1	0	0	0	246	84.6	15.0	0.4	0.0	0.0	0.0	12.53	0.62
4	Cornwall	77*	14	4	0	0	0	95	81.1	14.7	4.2	0.0	0.0	0.0	4.84	0.24
5	Ferrisburg	86*	13	1	0	0	0	100	86.0	13.0	1.0	0.0	0.0	0.0	5.09	0.25
6	Goshen	19*	5	1	0	0	0	25	76.0	20.0	4.0	0.0	0.0	0.0	1.27	0.06
7	Granville	14*	0	1	0	0	0	15	93.3	0.0	6.7	0.0	0.0	0.0	0.76	0.04
8	Hancock	11*	9	0	0	0	0	20	55.0	45.0	0.0	0.0	0.0	0.0	1.02	0.05
9	Leicester	38*	9	0	0	0	0	47	80.9	19.1	0.0	0.0	0.0	0.0	2.39	0.12
10	Lincoln	52*	17	0	0	0	0	69	75.4	24.6	0.0	0.0	0.0	0.0	3.52	0.17
11	Middlebury	283*	83	4	0	0	0	370	76.5	22.4	1.1	0.0	0.0	0.0	18.85	0.93
12	Monkton	64*	14	2	0	0	0	80	80.0	17.5	2.5	0.0	0.0	0.0	4.08	0.20
13	New Haven	62*	7	1	0	0	0	70	88.6	10.0	1.4	0.0	0.0	0.0	3.57	0.18
14	Orwell	78*	2	1	0	0	0	81	96.3	2.5	1.2	0.0	0.0	0.0	4.13	0.20
15	Panton	26*	2	0	0	0	0	28	92.9	7.1	0.0	0.0	0.0	0.0	1.43	0.07
16	Ripton	28*	10	0	0	0	0	38	73.7	26.3	0.0	0.0	0.0	0.0	1.94	0.10
17	Salisbury	83*	26	2	0	0	0	111	74.8	23.4	1.8	0.0	0.0	0.0	5.65	0.28
18	Shoreham	64*	7	6	0	0	0	77	83.1	9.1	7.8	0.0	0.0	0.0	3.92	0.19
19	Starksboro	57*	19	1	0	0	0	77	74.0	24.7	1.3	0.0	0.0	0.0	3.92	0.19
20	Vergennes	150*	26	2	0	0	0	178	84.3	14.6	1.1	0.0	0.0	0.0	9.07	0.45
21	Waltham	14*	3	0	0	0	0	17	82.4	17.6	0.0	0.0	0.0	0.0	0.87	0.04
22	Weybridge	56*	10	1	0	0	0	67	83.6	14.9	1.5	0.0	0.0	0.0	3.41	0.17
23	Whiting	28*	3	0	0	0	0	31	90.3	9.7	0.0	0.0	0.0	0.0	1.58	0.08
	County Totals	1603*	332	28	0	0	0	1963	81.7	16.9	1.4	0.0	0.0	0.0	100.00	4.94

	Bennington County	Carter	Kenedy	Scat				Total	Dem1	Dem2	DSct				%Cty	%State
1	Arlington	165*	71	2	0	0	0	238	69.3	29.8	0.8	0.0	0.0	0.0	7.97	0.60
2	Bennington	878*	494	0	0	0	0	1372	64.0	36.0	0.0	0.0	0.0	0.0	45.96	3.46
3	Dorset	80*	28	2	0	0	0	110	72.7	25.5	1.6	0.0	0.0	0.0	3.69	0.28
4	Landgrove	5*	2	0	0	0	0	7	71.4	28.6	0.0	0.0	0.0	0.0	0.23	0.02
5	Manchester	186*	60	2	0	0	0	248	75.0	24.2	0.8	0.0	0.0	0.0	8.31	0.62
6	Peru	12*	6	1	0	0	0	19	63.2	31.6	5.3	0.0	0.0	0.0	0.64	0.05
7	Pownal	162*	70	0	0	0	0	232	69.8	30.2	0.0	0.0	0.0	0.0	7.77	0.58
8	Readsboro	56*	44	2	0	0	0	102	54.9	43.1	2.0	0.0	0.0	0.0	3.42	0.26
9	Rupert	57*	21	0	0	0	0	78	73.1	26.9	0.0	0.0	0.0	0.0	2.61	0.20
10	Sandgate	8	10*	1	0	0	0	19	42.1	52.6	5.3	0.0	0.0	0.0	0.64	0.05
11	Searsburg	6	9*	0	0	0	0	15	40.0	60.0	0.0	0.0	0.0	0.0	0.50	0.04
12	Shaftsbury	233*	114	1	0	0	0	348	67.0	32.8	0.3	0.0	0.0	0.0	11.66	0.88
13	Stamford	50*	29	1	0	0	0	80	62.5	36.3	1.3	0.0	0.0	0.0	2.68	0.20
14	Sunderland	31*	13	2	0	0	0	46	67.4	28.3	4.3	0.0	0.0	0.0	1.54	0.12
15	Winhall	36*	4	1	0	0	0	41	87.8	9.8	2.4	0.0	0.0	0.0	1.37	0.10
16	Woodford	20*	10	0	0	0	0	30	66.7	33.3	0.0	0.0	0.0	0.0	1.01	0.08
	County Totals	1985*	985	15	0	0	0	2985	66.5	33.0	0.5	0.0	0.0	0.0	100.00	7.52

	Caledonia County	Carter	Kenedy	Scat				Total	Dem1	Dem2	DSct				%Cty	%State
1	Barnet	26*	12	0	0	0	0	38	68.4	31.6	0.0	0.0	0.0	0.0	2.96	0.10
2	Burke	25*	7	3	0	0	0	35	71.4	20.0	8.6	0.0	0.0	0.0	2.73	0.09
3	Danville	81*	9	2	0	0	0	92	88.0	9.8	2.2	0.0	0.0	0.0	7.17	0.23
4	Groton	22*	4	0	0	0	0	26	84.6	15.4	0.0	0.0	0.0	0.0	2.03	0.07
5	Hardwick	117*	50	0	0	0	0	167	70.1	29.9	0.0	0.0	0.0	0.0	13.02	0.42
6	Kirby	7*	2	2	0	0	0	11	63.6	18.2	18.2	0.0	0.0	0.0	0.86	0.03
7	Lyndon	90*	39	2	0	0	0	131	68.7	29.8	1.5	0.0	0.0	0.0	10.21	0.33
8	Newark	13*	5	0	0	0	0	18	72.2	27.8	0.0	0.0	0.0	0.0	1.40	0.05
9	Peacham	25*	6	3	0	0	0	34	73.5	17.6	8.8	0.0	0.0	0.0	2.65	0.09
10	Ryegate	19*	12	0	0	0	0	31	61.3	38.7	0.0	0.0	0.0	0.0	2.42	0.08
11	Saint Johnsbury	386*	142	2	0	0	0	530	72.8	26.8	0.4	0.0	0.0	0.0	41.31	1.33
12	Sheffield	18*	5	0	0	0	0	23	78.3	21.7	0.0	0.0	0.0	0.0	1.79	0.06
13	Stannard	6*	3	0	0	0	0	9	66.7	33.3	0.0	0.0	0.0	0.0	0.70	0.02
14	Sutton	30*	9	1	0	0	0	40	75.0	22.5	2.5	0.0	0.0	0.0	3.12	0.10
15	Walden	29*	11	6	0	0	0	46	63.0	23.9	13.0	0.0	0.0	0.0	3.59	0.12
16	Waterford	26*	4	0	0	0	0	30	86.7	13.3	0.0	0.0	0.0	0.0	2.34	0.08
17	Wheelock	19*	2	1	0	0	0	22	86.4	9.1	4.5	0.0	0.0	0.0	1.71	0.06
	County Totals	939*	322	22	0	0	0	1283	73.2	25.1	1.7	0.0	0.0	0.0	100.00	3.23

	Chittenden County	Carter	Kenedy	Scat				Total	Dem1	Dem2	DSct				%Cty	%State
1	Bolton	42*	13	0	0	0	0	55	76.4	23.6	0.0	0.0	0.0	0.0	0.60	0.14
2	Burlington	2826*	870	18	0	0	0	3714	76.1	23.4	0.5	0.0	0.0	0.0	40.20	9.35
3	Charlotte	147*	44	4	0	0	0	195	75.4	22.6	2.1	0.0	0.0	0.0	2.11	0.49
4	Colchester	553*	144	22	0	0	0	719	76.9	20.0	3.1	0.0	0.0	0.0	7.78	1.81
5	Essex	376*	89	6	0	0	0	471	79.8	18.9	1.3	0.0	0.0	0.0	5.10	1.19
6	Hinesburg	191*	46	3	0	0	0	240	79.6	19.2	1.3	0.0	0.0	0.0	2.60	0.60
7	Huntington	57*	16	5	0	0	0	78	73.1	20.5	6.4	0.0	0.0	0.0	0.84	0.20
8	Jericho	232*	43	4	0	0	0	279	83.2	15.4	1.4	0.0	0.0	0.0	3.02	0.70
9	Milton	317*	89	0	0	0	0	406	78.1	21.9	0.0	0.0	0.0	0.0	4.39	1.02
10	Richmond	243*	67	3	0	0	0	313	77.6	21.4	1.0	0.0	0.0	0.0	3.39	0.79
11	Saint George	20*	4	0	0	0	0	24	83.3	16.7	0.0	0.0	0.0	0.0	0.26	0.06
12	Shelburne	247*	79	5	0	0	0	331	74.6	23.9	1.5	0.0	0.0	0.0	3.58	0.83
13	South Burlington	678*	214	13	0	0	0	905	74.9	23.6	1.4	0.0	0.0	0.0	9.80	2.28
14	Underhill	135*	31	4	0	0	0	170	79.4	18.2	2.4	0.0	0.0	0.0	1.84	0.43
15	Westford	56*	22	7	0	0	0	85	65.9	25.9	8.2	0.0	0.0	0.0	0.92	0.21
16	Williston	216*	46	5	0	0	0	267	80.9	17.2	1.9	0.0	0.0	0.0	2.89	0.67
17	Winooski	721*	265	1	0	0	0	987	73.0	26.8	0.1	0.0	0.0	0.0	10.69	2.49
	County Totals	7057*	2082	100	0	0	0	9239	76.4	22.5	1.1	0.0	0.0	0.0	100.00	23.27

1980 PRES. PREF. PRIMARY U.S. PRESIDENT Vermont Elections Project / Copyright 1976-81, University of Vermont (802-656-2601)

	Essex County	Carter	Kenedy	Scat				Total	Dem1	Dem2	DSct				%Cty	%State
1	Bloomfield	14*	5	1	0	0	0	20	70.0	25.0	5.0	0.0	0.0	0.0	4.13	0.05
2	Brighton	115*	55	1	0	0	0	171	67.3	32.2	0.6	0.0	0.0	0.0	35.33	0.43
3	Brunswick	7*	2	0	0	0	0	9	77.8	22.2	0.0	0.0	0.0	0.0	1.86	0.02
4	Canaan	41*	20	0	0	0	0	61	67.2	32.8	0.0	0.0	0.0	0.0	12.60	0.15
5	Concord	25*	3	1	0	0	0	29	86.2	10.3	3.4	0.0	0.0	0.0	5.99	0.07
6	East Haven	19*	10	4	0	0	0	33	57.6	30.3	12.1	0.0	0.0	0.0	6.82	0.08
7	Granby	2=	2=	0	0	0	0	4	50.0	50.0	0.0	0.0	0.0	0.0	0.83	0.01
8	Guildhall	4*	3	2	0	0	0	9	44.4	33.3	22.2	0.0	0.0	0.0	1.86	0.02
9	Lemington	5*	0	0	0	0	0	5	100.0	0.0	0.0	0.0	0.0	0.0	1.03	0.01
10	Lunenburg	73*	27	1	0	0	0	101	72.3	26.7	1.0	0.0	0.0	0.0	20.87	0.25
11	Maidstone	4*	1	0	0	0	0	5	80.0	20.0	0.0	0.0	0.0	0.0	1.03	0.01
12	Norton	22*	8	1	0	0	0	31	71.0	25.8	3.2	0.0	0.0	0.0	6.40	0.08
13	Victory	4*	2	0	0	0	0	6	66.7	33.3	0.0	0.0	0.0	0.0	1.24	0.02
	County Totals	335*	138	11	0	0	0	484	69.2	28.5	2.3	0.0	0.0	0.0	100.00	1.22

	Franklin County	Carter	Kenedy	Scat				Total	Dem1	Dem2	DSct				%Cty	%State
1	Bakersfield	62*	18	0	0	0	0	80	77.5	22.5	0.0	0.0	0.0	0.0	2.63	0.20
2	Berkshire	54*	13	0	0	0	0	67	80.6	19.4	0.0	0.0	0.0	0.0	2.20	0.17
3	Enosburg	59*	16	2	0	0	0	77	76.6	20.8	2.6	0.0	0.0	0.0	2.53	0.19
4	Fairfax	125*	26	1	0	0	0	152	82.2	17.1	0.7	0.0	0.0	0.0	4.99	0.38
5	Fairfield	102*	27	2	0	0	0	131	77.9	20.6	1.5	0.0	0.0	0.0	4.30	0.33
6	Fletcher	22*	6	4	0	0	0	32	68.8	18.8	12.5	0.0	0.0	0.0	1.05	0.08
7	Franklin	46*	7	0	0	0	0	53	86.8	13.2	0.0	0.0	0.0	0.0	1.74	0.13
8	Georgia	148*	28	0	0	0	0	176	84.1	15.9	0.0	0.0	0.0	0.0	5.78	0.44
9	Highgate	171*	89	1	0	0	0	261	65.5	34.1	0.4	0.0	0.0	0.0	8.57	0.66
10	Montgomery	34*	12	0	0	0	0	46	73.9	26.1	0.0	0.0	0.0	0.0	1.51	0.12
11	Richford	99*	33	3	0	0	0	135	73.3	24.4	2.2	0.0	0.0	0.0	4.43	0.34
12	Saint Albans City	730*	355	0	0	0	0	1085	67.3	32.7	0.0	0.0	0.0	0.0	35.62	2.73
13	Saint Albans Town	240*	76	0	0	0	0	316	75.9	24.1	0.0	0.0	0.0	0.0	10.37	0.80
14	Sheldon	78*	23	2	0	0	0	103	75.7	22.3	1.9	0.0	0.0	0.0	3.38	0.26
15	Swanton	263*	66	3	0	0	0	332	79.2	19.9	0.9	0.0	0.0	0.0	10.90	0.84
	County Totals	2233*	795	18	0	0	0	3046	73.3	26.1	0.6	0.0	0.0	0.0	100.00	7.67

	Grand Isle County	Carter	Kenedy	Scat				Total	Dem1	Dem2	DSct				%Cty	%State
1	Alburg	170*	57	2	0	0	0	229	74.2	24.9	0.9	0.0	0.0	0.0	34.80	0.58
2	Grand Isle	118*	38	5	0	0	0	161	73.3	23.6	3.1	0.0	0.0	0.0	24.47	0.41
3	Isle LaMotte	70*	29	0	0	0	0	99	70.7	29.3	0.0	0.0	0.0	0.0	15.05	0.25
4	North Hero	49*	6	0	0	0	0	55	89.1	10.9	0.0	0.0	0.0	0.0	8.36	0.14
5	South Hero	90*	22	2	0	0	0	114	78.9	19.3	1.8	0.0	0.0	0.0	17.33	0.29
	County Totals	497*	152	9	0	0	0	658	75.5	23.1	1.4	0.0	0.0	0.0	100.00	1.66

	Lamoille County	Carter	Kenedy	Scat				Total	Dem1	Dem2	DSct				%Cty	%State
1	Belvidere	16*	1	0	0	0	0	17	94.1	5.9	0.0	0.0	0.0	0.0	2.53	0.04
2	Cambridge	78*	17	1	0	0	0	96	81.3	17.7	1.0	0.0	0.0	0.0	14.31	0.24
3	Eden	10*	7	1	0	0	0	18	55.6	38.9	5.6	0.0	0.0	0.0	2.68	0.05
4	Elmore	13*	2	1	0	0	0	16	81.3	12.5	6.3	0.0	0.0	0.0	2.38	0.04
5	Hyde Park	60*	8	2	0	0	0	70	85.7	11.4	2.9	0.0	0.0	0.0	10.43	0.18
6	Johnson	64*	14	5	0	0	0	83	77.1	16.9	6.0	0.0	0.0	0.0	12.37	0.21
7	Morristown	87*	34	5	0	0	0	126	69.0	27.0	4.0	0.0	0.0	0.0	18.78	0.32
8	Stowe	143*	43	4	0	0	0	190	75.3	22.6	2.1	0.0	0.0	0.0	28.32	0.48
9	Waterville	11*	6	0	0	0	0	17	64.7	35.3	0.0	0.0	0.0	0.0	2.53	0.04
10	Wolcott	32*	5	1	0	0	0	38	84.2	13.2	2.6	0.0	0.0	0.0	5.66	0.10
	County Totals	514*	137	20	0	0	0	671	76.6	20.4	3.0	0.0	0.0	0.0	100.00	1.69

	Orange County	Carter	Kenedy	Scat				Total	Dem1	Dem2	DSct				%Cty	%State
1	Bradford	44*	20	4	0	0	0	68	64.7	29.4	5.9	0.0	0.0	0.0	5.43	0.17
2	Braintree	25*	3	1	0	0	0	29	86.2	10.3	3.4	0.0	0.0	0.0	2.31	0.07
3	Brookfield	35*	10	2	0	0	0	47	74.5	21.3	4.3	0.0	0.0	0.0	3.75	0.12
4	Chelsea	25*	7	1	0	0	0	33	75.8	21.2	3.0	0.0	0.0	0.0	2.63	0.08
5	Corinth	32*	11	2	0	0	0	45	71.1	24.4	4.4	0.0	0.0	0.0	3.59	0.11
6	Fairlee	17*	12	0	0	0	0	29	58.6	41.4	0.0	0.0	0.0	0.0	2.31	0.07
7	Newbury	59*	31	6	0	0	0	96	61.5	32.3	6.3	0.0	0.0	0.0	7.66	0.24
8	Orange	83*	21	3	0	0	0	107	77.6	19.6	2.8	0.0	0.0	0.0	8.54	0.27
9	Randolph	134*	35	1	0	0	0	170	78.8	20.6	0.6	0.0	0.0	0.0	13.57	0.43
10	Strafford	23*	10	6	0	0	0	39	59.0	25.6	15.4	0.0	0.0	0.0	3.11	0.10
11	Thetford	88*	32	10	0	0	0	130	67.7	24.6	7.7	0.0	0.0	0.0	10.38	0.33
12	Topsham	29*	11	0	0	0	0	40	72.5	27.5	0.0	0.0	0.0	0.0	3.19	0.10
13	Tunbridge	28*	5	3	0	0	0	36	77.8	13.9	8.3	0.0	0.0	0.0	2.87	0.09
14	Vershire	17*	8	3	0	0	0	28	60.7	28.6	10.7	0.0	0.0	0.0	2.23	0.07
15	Washington	103*	28	0	0	0	0	131	78.6	21.4	0.0	0.0	0.0	0.0	10.45	0.33
16	West Fairlee	32*	6	1	0	0	0	39	82.1	15.4	2.6	0.0	0.0	0.0	3.11	0.10
17	Williamstown	133*	53	0	0	0	0	186	71.5	28.5	0.0	0.0	0.0	0.0	14.84	0.47
	County Totals	907*	303	43	0	0	0	1253	72.4	24.2	3.4	0.0	0.0	0.0	100.00	3.16

	Orleans County	Carter	Kenedy	Scat				Total	Dem1	Dem2	DSct				%Cty	%State
1	Albany	37*	9	0	0	0	0	46	80.4	19.6	0.0	0.0	0.0	0.0	3.16	0.12
2	Barton	94*	22	2	0	0	0	118	79.7	18.6	1.7	0.0	0.0	0.0	8.11	0.30
3	Brownington	16*	14	1	0	0	0	31	51.6	45.2	3.2	0.0	0.0	0.0	2.13	0.06
4	Charleston	30*	5	2	0	0	0	37	81.1	13.5	5.4	0.0	0.0	0.0	2.54	0.09
5	Coventry	19*	4	0	0	0	0	23	82.6	17.4	0.0	0.0	0.0	0.0	1.58	0.06
6	Craftsbury	41*	8	0	0	0	0	49	83.7	16.3	0.0	0.0	0.0	0.0	3.37	0.12
7	Derby	127*	55	3	0	0	0	185	68.6	29.7	1.6	0.0	0.0	0.0	12.71	0.47
8	Glover	29*	2	0	0	0	0	31	93.5	6.5	0.0	0.0	0.0	0.0	2.13	0.08
9	Greensboro	29*	3	1	0	0	0	33	87.9	9.1	3.0	0.0	0.0	0.0	2.27	0.08
10	Holland	12*	6	0	0	0	0	18	66.7	33.3	0.0	0.0	0.0	0.0	1.24	0.05
11	Irasburg	45*	15	2	0	0	0	62	72.6	24.2	3.2	0.0	0.0	0.0	4.26	0.16
12	Jay	12*	3	2	0	0	0	17	70.6	17.6	11.8	0.0	0.0	0.0	1.17	0.04
13	Lowell	18	19*	2	0	0	0	39	46.2	48.7	5.1	0.0	0.0	0.0	2.69	0.10
14	Morgan	22*	3	0	0	0	0	25	88.0	12.0	0.0	0.0	0.0	0.0	1.72	0.06
15	Newport City	369*	150	1	0	0	0	520	71.0	28.8	0.2	0.0	0.0	0.0	35.74	1.31
16	Newport Town	55*	25	2	0	0	0	82	67.1	30.5	2.4	0.0	0.0	0.0	5.64	0.21
17	Troy	53*	35	0	0	0	0	88	60.2	39.8	0.0	0.0	0.0	0.0	6.05	0.22
18	Westfield	20*	2	0	0	0	0	22	90.9	9.1	0.0	0.0	0.0	0.0	1.51	0.06
19	Westmore	26*	3	0	0	0	0	29	89.7	10.3	0.0	0.0	0.0	0.0	1.99	0.07
	County Totals	1054*	383	18	0	0	0	1455	72.4	26.3	1.2	0.0	0.0	0.0	100.00	3.66

	Rutland County	Carter	Kenedy	Scat				Total	Dem1	Dem2	DSct				%Cty	%State
1	Benson	40*	11	1	0	0	0	52	76.9	21.2	1.9	0.0	0.0	0.0	0.91	0.13
2	Brandon	355*	80	5	0	0	0	440	80.7	18.2	1.1	0.0	0.0	0.0	7.72	1.11
3	Castleton	174*	71	2	0	0	0	247	70.4	28.7	0.8	0.0	0.0	0.0	4.33	0.62
4	Chittenden	82*	25	1	0	0	0	108	75.9	23.1	0.9	0.0	0.0	0.0	1.89	0.27
5	Clarendon	156*	30	4	0	0	0	190	82.1	15.8	2.1	0.0	0.0	0.0	3.33	0.48
6	Danby	70*	19	0	0	0	0	89	78.7	21.3	0.0	0.0	0.0	0.0	1.56	0.22
7	Fair Haven	207*	68	4	0	0	0	279	74.2	24.4	1.4	0.0	0.0	0.0	4.89	0.70
8	Hubbardton	48*	13	3	0	0	0	64	75.0	20.3	4.7	0.0	0.0	0.0	1.12	0.16
9	Ira	42*	1	0	0	0	0	43	97.7	2.3	0.0	0.0	0.0	0.0	0.75	0.11
10	Mendon	0	0	0	0	0	0	0	0.0	0.0	0.0	0.0	0.0	0.0	0.00	0.00
11	Middletown Springs	46*	14	0	0	0	0	60	76.7	23.3	0.0	0.0	0.0	0.0	1.05	0.15
12	Mount Holly	100*	31	5	0	0	0	136	73.5	22.8	3.7	0.0	0.0	0.0	2.39	0.34
13	Mount Tabor	10*	8	0	0	0	0	18	55.6	44.4	0.0	0.0	0.0	0.0	0.32	0.05
14	Pawlet	112*	36	0	0	0	0	148	75.7	24.3	0.0	0.0	0.0	0.0	2.60	0.37
15	Pittsfield	25*	4	1	0	0	0	30	83.3	13.3	3.3	0.0	0.0	0.0	0.53	0.08
16	Pittsford	220*	57	3	0	0	0	280	78.6	20.4	1.1	0.0	0.0	0.0	4.91	0.71
17	Poultney	235*	71	3	0	0	0	309	76.1	23.0	1.0	0.0	0.0	0.0	5.42	0.78
18	Proctor	131*	57	1	0	0	0	189	69.3	30.2	0.5	0.0	0.0	0.0	3.32	0.48
19	Rutland City	1337*	538	0	0	0	0	1875	71.3	28.7	0.0	0.0	0.0	0.0	32.89	4.72
20	Rutland Town	365*	97	0	0	0	0	462	79.0	21.0	0.0	0.0	0.0	0.0	8.10	1.16
21	Sherburne	34*	3	0	0	0	0	37	91.9	8.1	0.0	0.0	0.0	0.0	0.65	0.09
22	Shrewsbury	31*	7	1	0	0	0	39	79.5	17.9	2.6	0.0	0.0	0.0	0.68	0.10
23	Sudbury	31*	2	0	0	0	0	33	93.9	6.1	0.0	0.0	0.0	0.0	0.58	0.08
24	Tinmouth	28*	1	1	0	0	0	30	93.3	3.3	3.3	0.0	0.0	0.0	0.53	0.08
25	Wallingford	110*	33	0	0	0	0	143	76.9	23.1	0.0	0.0	0.0	0.0	2.51	0.36
26	Wells	80*	24	3	0	0	0	107	74.8	22.4	2.8	0.0	0.0	0.0	1.88	0.27
27	West Haven	10*	1	1	0	0	0	12	83.3	8.3	8.3	0.0	0.0	0.0	0.21	0.03
28	West Rutland	185*	96	0	0	0	0	281	65.8	34.2	0.0	0.0	0.0	0.0	4.93	0.71
	County Totals	4264*	1398	39	0	0	0	5701	74.8	24.5	0.7	0.0	0.0	0.0	100.00	14.36

	Washington County	Carter	Kenedy	Scat				Total	Dem1	Dem2	DSct				%Cty	%State
1	Barre City	761*	420	10	0	0	0	1191	63.9	35.3	0.8	0.0	0.0	0.0	29.08	3.00
2	Barre Town	360*	185	6	0	0	0	551	65.3	33.6	1.1	0.0	0.0	0.0	13.46	1.39
3	Berlin	153*	42	2	0	0	0	197	77.7	21.3	1.0	0.0	0.0	0.0	4.81	0.50
4	Cabot	41*	13	3	0	0	0	57	71.9	22.8	5.3	0.0	0.0	0.0	1.39	0.14
5	Calais	88*	39	8	0	0	0	135	65.2	28.9	5.9	0.0	0.0	0.0	3.30	0.34
6	Duxbury	48*	18	2	0	0	0	68	70.6	26.5	2.9	0.0	0.0	0.0	1.66	0.17
7	East Montpelier	90*	30	3	0	0	0	123	73.2	24.4	2.4	0.0	0.0	0.0	3.00	0.31
8	Fayston	32*	5	0	0	0	0	37	86.5	13.5	0.0	0.0	0.0	0.0	0.90	0.09
9	Marshfield	37*	22	2	0	0	0	61	60.7	36.1	3.3	0.0	0.0	0.0	1.49	0.15
10	Middlesex	98*	27	7	0	0	0	132	74.2	20.5	5.3	0.0	0.0	0.0	3.22	0.33
11	Montpelier	409*	180	5	0	0	0	594	68.9	30.3	0.8	0.0	0.0	0.0	14.51	1.50
12	Moretown	75*	18	0	0	0	0	93	80.6	19.4	0.0	0.0	0.0	0.0	2.27	0.23
13	Northfield	242*	43	5	0	0	0	290	83.4	14.8	1.7	0.0	0.0	0.0	7.08	0.73
14	Plainfield	37	38*	5	0	0	0	80	46.3	47.5	6.3	0.0	0.0	0.0	1.95	0.20
15	Roxbury	22*	7	2	0	0	0	31	71.0	22.6	6.5	0.0	0.0	0.0	0.76	0.08
16	Waitsfield	74*	16	1	0	0	0	91	81.3	17.6	1.1	0.0	0.0	0.0	2.22	0.23
17	Warren	34*	8	1	0	0	0	43	79.1	18.6	2.3	0.0	0.0	0.0	1.05	0.11
18	Waterbury	196*	50	0	0	0	0	246	79.7	20.3	0.0	0.0	0.0	0.0	6.01	0.62
19	Woodbury	15*	8	2	0	0	0	25	60.0	32.0	8.0	0.0	0.0	0.0	0.61	0.06
20	Worcester	30*	19	1	0	0	0	50	60.0	38.0	2.0	0.0	0.0	0.0	1.22	0.13
	County Totals	2842*	1188	65	0	0	0	4095	69.4	29.0	1.6	0.0	0.0	0.0	100.00	10.31

	Windham County	Carter	Kenedy	Scat				Total	Dem1	Dem2	DSct				%Cty	%State
1	Athens	8*	7	0	0	0	0	15	53.3	46.7	0.0	0.0	0.0	0.0	0.54	0.04
2	Brattleboro	622*	339	11	0	0	0	972	64.0	34.9	1.1	0.0	0.0	0.0	34.83	2.45
3	Brookline	12*	4	1	0	0	0	17	70.6	23.5	5.9	0.0	0.0	0.0	0.61	0.04
4	Dover	40*	13	0	0	0	0	53	75.5	24.5	0.0	0.0	0.0	0.0	1.90	0.13
5	Dummerston	77*	17	1	0	0	0	95	81.1	17.9	1.1	0.0	0.0	0.0	3.40	0.24
6	Grafton	35*	6	1	0	0	0	42	83.3	14.3	2.4	0.0	0.0	0.0	1.50	0.11
7	Guilford	61*	18	7	0	0	0	86	70.9	20.9	8.1	0.0	0.0	0.0	3.08	0.22
8	Halifax	13*	4	4	0	0	0	21	61.9	19.0	19.0	0.0	0.0	0.0	0.75	0.05
9	Jamaica	32*	5	2	0	0	0	39	82.1	12.8	5.1	0.0	0.0	0.0	1.40	0.10
10	Londonderry	54*	19	2	0	0	0	75	72.0	25.3	2.7	0.0	0.0	0.0	2.69	0.19
11	Marlboro	23*	7	7	0	0	0	37	62.2	18.9	18.9	0.0	0.0	0.0	1.33	0.09
12	Newfane	29*	25	3	0	0	0	57	50.9	43.9	5.3	0.0	0.0	0.0	2.04	0.14
13	Putney	63*	45	0	0	0	0	108	58.3	41.7	0.0	0.0	0.0	0.0	3.87	0.27
14	Rockingham	326*	200	8	0	0	0	534	61.0	37.5	1.5	0.0	0.0	0.0	19.13	1.34
15	Stratton	6*	1	0	0	0	0	7	85.7	14.3	0.0	0.0	0.0	0.0	0.25	0.02
16	Townshend	37*	4	2	0	0	0	43	86.0	9.3	4.7	0.0	0.0	0.0	1.54	0.11
17	Vernon	79*	21	1	0	0	0	101	78.2	20.8	1.0	0.0	0.0	0.0	3.62	0.25
18	Wardsboro	30*	4	0	0	0	0	34	88.2	11.8	0.0	0.0	0.0	0.0	1.22	0.09
19	Westminster	132*	61	9	0	0	0	202	65.3	30.2	4.5	0.0	0.0	0.0	7.24	0.51
20	Whitingham	97*	37	1	0	0	0	135	71.9	27.4	0.7	0.0	0.0	0.0	4.84	0.34
21	Wilmington	73*	26	7	0	0	0	106	68.9	24.5	6.6	0.0	0.0	0.0	3.80	0.27
22	Windham	9*	1	2	0	0	0	12	75.0	8.3	16.7	0.0	0.0	0.0	0.43	0.03
	County Totals	1858*	864	69	0	0	0	2791	66.6	31.0	2.5	0.0	0.0	0.0	100.00	7.03

1980 PRES. PREF. PRIMARY U.S. PRESIDENT

Vermont Elections Project / Copyright 1976-81, University of Vermont (802-656-2601)

	Windsor County	Carter	Kenedy	Scat				Total	Dem1	Dem2	DSct				%Cty	%State
1	Andover	18*	0	0	0	0	0	18	100.0	0.0	0.0	0.0	0.0	0.0	0.44	0.05
2	Baltimore	16*	0	1	0	0	0	17	94.1	0.0	5.9	0.0	0.0	0.0	0.42	0.04
3	Barnard	29*	5	0	0	0	0	34	85.3	14.7	0.0	0.0	0.0	0.0	0.83	0.09
4	Bethel	54*	11	0	0	0	0	65	83.1	16.9	0.0	0.0	0.0	0.0	1.59	0.16
5	Bridgewater	29*	9	2	0	0	0	40	72.5	22.5	5.0	0.0	0.0	0.0	0.98	0.10
6	Cavendish	101*	25	1	0	0	0	127	79.5	19.7	0.8	0.0	0.0	0.0	3.11	0.32
7	Chester	147*	36	4	0	0	0	187	78.6	19.3	2.1	0.0	0.0	0.0	4.58	0.47
8	Hartford	409*	168	15	0	0	0	592	69.1	28.4	2.5	0.0	0.0	0.0	14.51	1.49
9	Hartland	128*	39	9	0	0	0	176	72.7	22.2	5.1	0.0	0.0	0.0	4.31	0.44
10	Ludlow	252*	93	6	0	0	0	351	71.8	26.5	1.7	0.0	0.0	0.0	8.61	0.88
11	Norwich	110*	44	15	0	0	0	169	65.1	26.0	8.9	0.0	0.0	0.0	4.14	0.43
12	Plymouth	23*	5	1	0	0	0	29	79.3	17.2	3.4	0.0	0.0	0.0	0.71	0.07
13	Pomfret	25*	9	2	0	0	0	36	69.4	25.0	5.6	0.0	0.0	0.0	0.88	0.09
14	Reading	24*	7	3	0	0	0	34	70.6	20.6	8.8	0.0	0.0	0.0	0.83	0.09
15	Rochester	57*	16	0	0	0	0	73	78.1	21.9	0.0	0.0	0.0	0.0	1.79	0.18
16	Royalton	77*	26	3	0	0	0	106	72.6	24.5	2.8	0.0	0.0	0.0	2.60	0.27
17	Sharon	23*	10	1	0	0	0	34	67.6	29.4	2.9	0.0	0.0	0.0	0.83	0.09
18	Springfield	771*	310	15	0	0	0	1096	70.3	28.3	1.4	0.0	0.0	0.0	26.87	2.76
19	Stockbridge	27*	2	1	0	0	0	30	90.0	6.7	3.3	0.0	0.0	0.0	0.74	0.08
20	Weathersfield	140*	41	1	0	0	0	182	76.9	22.5	0.5	0.0	0.0	0.0	4.46	0.46
21	Weston	25*	12	0	0	0	0	37	67.6	32.4	0.0	0.0	0.0	0.0	0.91	0.09
22	West Windsor	43*	14	4	0	0	0	61	70.5	23.0	6.6	0.0	0.0	0.0	1.50	0.15
23	Windsor	251*	126	3	0	0	0	380	66.1	33.2	0.8	0.0	0.0	0.0	9.32	0.96
24	Woodstock	148*	48	9	0	0	0	205	72.2	23.4	4.4	0.0	0.0	0.0	5.03	0.52
	County Totals	2927*	1056	96	0	0	0	4079	71.8	25.9	2.4	0.0	0.0	0.0	100.00	10.27

Table 3.

1980 PRES. PREF. PRIMARY U.S. PRESIDENT Vermont Elections Project / Copyright 1976-81, University of Vermont (802-656-2601)

Candidate Identification, Residence, Column Heading			Party Identification and Heading				State Totals		Towns Won		Min%	Max%
*Earl Gardner	Vermont	Gardnr	LU	Primary Cand #1	(77)	LU1	257*	44.85%	84	52%	0.0	100.0
David McReynolds	New York	McRyld	LU	Primary Cand #2	(78)	LU2	165	28.80%	28	17%	0.0	100.0
Gus Hall	New York	Hall	LU	Primary Cand #3	(79)	LU3	76	13.26%	2	1%	0.0	100.0
Liberty Union Scattering		Scat	LU	Scattering	(93)	LSct	75	13.09%	4	2%	0.0	100.0
							573		160 towns (20 ties)			
									86 towns no votes			

Total Vote by County / Percentage of Total County Vote

	Statewide Summary	Gardnr	McRyld	Hall	Scat			Total	LU1	LU2	LU3	LSct		
	State Totals	257*	165	76	75	0	0	573	44.9	28.8	13.3	13.1	0.0	0.0
1	Addison County	12*	6	5	2	0	0	25	48.0	24.0	20.0	8.0	0.0	0.0
2	Bennington County	34*	6	4	3	0	0	47	72.3	12.8	8.5	6.4	0.0	0.0
3	Caledonia County	10*	4	2	0	0	0	16	62.5	25.0	12.5	0.0	0.0	0.0
4	Chittenden County	38	50*	17	10	0	0	115	33.0	43.5	14.8	8.7	0.0	0.0
5	Essex County	4*	1	0	1	0	0	6	66.7	16.7	0.0	16.7	0.0	0.0
6	Franklin County	18	8	4	24*	0	0	54	33.3	14.8	7.4	44.4	0.0	0.0
7	Grand Isle County	7*	0	1	1	0	0	9	77.8	0.0	11.1	11.1	0.0	0.0
8	Lamoille County	10*	1	1	1	0	0	13	76.9	7.7	7.7	7.7	0.0	0.0
9	Orange County	12*	6	6	1	0	0	25	48.0	24.0	24.0	4.0	0.0	0.0
10	Orleans County	4*	2	1	3	0	0	10	40.0	20.0	10.0	30.0	0.0	0.0
11	Rutland County	33*	5	4	3	0	0	45	73.3	11.1	8.9	6.7	0.0	0.0
12	Washington County	23	28*	14	16	0	0	81	28.4	34.6	17.3	19.8	0.0	0.0
13	Windham County	32	47*	6	8	0	0	93	34.4	50.5	6.5	8.6	0.0	0.0
14	Windsor County	20*	1	11	2	0	0	34	58.8	2.9	32.4	5.9	0.0	0.0

Percentage of State Totals / Index Comparing County Percentage to State Percentage

	Statewide Summary	Gardnr	McRyld	Hall	Scat			Total	LU1	LU2	LU3	LSct		
1	Addison County	4.7	3.6	6.6	2.7	0.0	0.0	4.4	1.07	0.83	1.51	0.61	0.00	0.00
2	Bennington County	13.2	3.6	5.3	4.0	0.0	0.0	8.2	1.61	0.44	0.64	0.49	0.00	0.00
3	Caledonia County	3.9	2.4	2.6	0.0	0.0	0.0	2.8	1.39	0.87	0.94	0.00	0.00	0.00
4	Chittenden County	14.8	30.3	22.4	13.3	0.0	0.0	20.1	0.74	1.51	1.11	0.66	0.00	0.00
5	Essex County	1.6	0.6	0.0	1.3	0.0	0.0	1.0	1.49	0.58	0.00	1.27	0.00	0.00
6	Franklin County	7.0	4.8	5.3	32.0	0.0	0.0	9.4	0.74	0.51	0.56	3.40	0.00	0.00
7	Grand Isle County	2.7	0.0	1.3	1.3	0.0	0.0	1.6	1.73	0.00	0.84	0.85	0.00	0.00
8	Lamoille County	3.9	0.6	1.3	1.3	0.0	0.0	2.3	1.72	0.27	0.58	0.59	0.00	0.00
9	Orange County	4.7	3.6	7.9	1.3	0.0	0.0	4.4	1.07	0.83	1.81	0.31	0.00	0.00
10	Orleans County	1.6	1.2	1.3	4.0	0.0	0.0	1.7	0.99	0.69	0.75	2.29	0.00	0.00
11	Rutland County	12.8	3.0	5.3	4.0	0.0	0.0	7.9	1.64	0.39	0.67	0.51	0.00	0.00
12	Washington County	8.9	17.0	18.4	21.3	0.0	0.0	14.1	0.63	1.20	1.30	1.51	0.00	0.00
13	Windham County	12.5	28.5	7.9	10.7	0.0	0.0	16.2	0.77	1.76	0.49	0.66	0.00	0.00
14	Windsor County	7.8	0.6	14.5	2.7	0.0	0.0	5.9	1.31	0.10	2.44	0.45	0.00	0.00

1980 PRES. PREF. PRIMARY U.S. PRESIDENT Vermont Elections Project / Copyright 1976-81, University of Vermont (802-656-2601)

	Addison County	Gardnr	McRyld	Hall	Scat			Total	LU1	LU2	LU3	LSct			%Cty	%State
1	Addison	1*	0	0	0	0	0	1	100.0	0.0	0.0	0.0	0.0	0.0	4.00	0.17
2	Bridport	0	0	0	0	0	0	0	0.0	0.0	0.0	0.0	0.0	0.0	0.00	0.00
3	Bristol	1=	0	1	1=	0	0	3	33.3	0.0	33.3	33.3	0.0	0.0	12.00	0.52
4	Cornwall	0	0	0	0	0	0	0	0.0	0.0	0.0	0.0	0.0	0.0	0.00	0.00
5	Ferrisburg	1*	0	0	0	0	0	1	100.0	0.0	0.0	0.0	0.0	0.0	4.00	0.17
6	Goshen	0	0	0	0	0	0	0	0.0	0.0	0.0	0.0	0.0	0.0	0.00	0.00
7	Granville	0	0	0	0	0	0	0	0.0	0.0	0.0	0.0	0.0	0.0	0.00	0.00
8	Hancock	2*	0	0	0	0	0	2	100.0	0.0	0.0	0.0	0.0	0.0	8.00	0.35
9	Leicester	0	0	0	0	0	0	0	0.0	0.0	0.0	0.0	0.0	0.0	0.00	0.00
10	Lincoln	0	2*	0	1	0	0	3	0.0	66.7	0.0	33.3	0.0	0.0	12.00	0.52
11	Middlebury	1	2=	2=	0	0	0	5	20.0	40.0	40.0	0.0	0.0	0.0	20.00	0.87
12	Monkton	2*	1	0	0	0	0	3	66.7	33.3	0.0	0.0	0.0	0.0	12.00	0.52
13	New Haven	0	1*	0	0	0	0	1	0.0	100.0	0.0	0.0	0.0	0.0	4.00	0.17
14	Orwell	3*	0	0	0	0	0	3	100.0	0.0	0.0	0.0	0.0	0.0	12.00	0.52
15	Panton	0	0	0	0	0	0	0	0.0	0.0	0.0	0.0	0.0	0.0	0.00	0.00
16	Ripton	0	0	0	0	0	0	0	0.0	0.0	0.0	0.0	0.0	0.0	0.00	0.00
17	Salisbury	0	0	0	0	0	0	0	0.0	0.0	0.0	0.0	0.0	0.0	0.00	0.00
18	Shoreham	0	0	0	0	0	0	0	0.0	0.0	0.0	0.0	0.0	0.0	0.00	0.00
19	Starksboro	0	0	1*	0	0	0	1	0.0	0.0	100.0	0.0	0.0	0.0	4.00	0.17
20	Vergennes	1=	0	1=	0	0	0	2	50.0	0.0	50.0	0.0	0.0	0.0	8.00	0.35
21	Waltham	0	0	0	0	0	0	0	0.0	0.0	0.0	0.0	0.0	0.0	0.00	0.00
22	Weybridge	0	0	0	0	0	0	0	0.0	0.0	0.0	0.0	0.0	0.0	0.00	0.00
23	Whiting	0	0	0	0	0	0	0	0.0	0.0	0.0	0.0	0.0	0.0	0.00	0.00
	County Totals	12*	6	5	2	0	0	25	48.0	24.0	20.0	8.0	0.0	0.0	100.00	4.36

	Bennington County	Gardnr	McRyld	Hall	Scat			Total	LU1	LU2	LU3	LSct			%Cty	%State
1	Arlington	1*	0	0	0	0	0	1	100.0	0.0	0.0	0.0	0.0	0.0	2.13	0.17
2	Bennington	6*	1	4	0	0	0	11	54.5	9.1	36.4	0.0	0.0	0.0	23.40	1.92
3	Dorset	1=	0	0	1=	0	0	2	50.0	0.0	0.0	50.0	0.0	0.0	4.26	0.35
4	Landgrove	0	0	0	0	0	0	0	0.0	0.0	0.0	0.0	0.0	0.0	0.00	0.00
5	Manchester	1*	0	0	0	0	0	1	100.0	0.0	0.0	0.0	0.0	0.0	2.13	0.17
6	Peru	0	0	0	0	0	0	0	0.0	0.0	0.0	0.0	0.0	0.0	0.00	0.00
7	Pownal	2*	0	0	0	0	0	2	100.0	0.0	0.0	0.0	0.0	0.0	4.26	0.35
8	Readsboro	4*	1	0	0	0	0	5	80.0	20.0	0.0	0.0	0.0	0.0	10.64	0.87
9	Rupert	13*	3	0	0	0	0	16	81.3	18.8	0.0	0.0	0.0	0.0	34.04	2.79
10	Sandgate	1=	0	0	1=	0	0	2	50.0	0.0	0.0	50.0	0.0	0.0	4.26	0.35
11	Searsburg	0	0	0	0	0	0	0	0.0	0.0	0.0	0.0	0.0	0.0	0.00	0.00
12	Shaftsbury	4*	1	0	0	0	0	5	80.0	20.0	0.0	0.0	0.0	0.0	10.64	0.87
13	Stamford	0	0	0	0	0	0	0	0.0	0.0	0.0	0.0	0.0	0.0	0.00	0.00
14	Sunderland	0	0	0	1*	0	0	1	0.0	0.0	0.0	100.0	0.0	0.0	2.13	0.17
15	Winhall	0	0	0	0	0	0	0	0.0	0.0	0.0	0.0	0.0	0.0	0.00	0.00
16	Woodford	1*	0	0	0	0	0	1	100.0	0.0	0.0	0.0	0.0	0.0	2.13	0.17
	County Totals	34*	6	4	3	0	0	47	72.3	12.8	8.5	6.4	0.0	0.0	100.00	8.20

	Caledonia County	Gardnr	McRyld	Hall	Scat			Total	LU1	LU2	LU3	LSct			%Cty	%State
1	Barnet	3*	1	0	0	0	0	4	75.0	25.0	0.0	0.0	0.0	0.0	25.00	0.70
2	Burke	1*	0	0	0	0	0	1	100.0	0.0	0.0	0.0	0.0	0.0	6.25	0.17
3	Danville	0	1*	0	0	0	0	1	0.0	100.0	0.0	0.0	0.0	0.0	6.25	0.17
4	Groton	1*	0	0	0	0	0	1	100.0	0.0	0.0	0.0	0.0	0.0	6.25	0.17
5	Hardwick	0	0	0	0	0	0	0	0.0	0.0	0.0	0.0	0.0	0.0	0.00	0.00
6	Kirby	0	0	0	0	0	0	0	0.0	0.0	0.0	0.0	0.0	0.0	0.00	0.00
7	Lyndon	0	0	1*	0	0	0	1	0.0	0.0	100.0	0.0	0.0	0.0	6.25	0.17
8	Newark	0	0	0	0	0	0	0	0.0	0.0	0.0	0.0	0.0	0.0	0.00	0.00
9	Peacham	0	1*	0	0	0	0	1	0.0	100.0	0.0	0.0	0.0	0.0	6.25	0.17
10	Ryegate	0	0	0	0	0	0	0	0.0	0.0	0.0	0.0	0.0	0.0	0.00	0.00
11	Saint Johnsbury	2*	1	1	0	0	0	4	50.0	25.0	25.0	0.0	0.0	0.0	25.00	0.70
12	Sheffield	1*	0	0	0	0	0	1	100.0	0.0	0.0	0.0	0.0	0.0	6.25	0.17
13	Stannard	0	0	0	0	0	0	0	0.0	0.0	0.0	0.0	0.0	0.0	0.00	0.00
14	Sutton	1*	0	0	0	0	0	1	100.0	0.0	0.0	0.0	0.0	0.0	6.25	0.17
15	Walden	0	0	0	0	0	0	0	0.0	0.0	0.0	0.0	0.0	0.0	0.00	0.00
16	Waterford	1*	0	0	0	0	0	1	100.0	0.0	0.0	0.0	0.0	0.0	6.25	0.17
17	Wheelock	0	0	0	0	0	0	0	0.0	0.0	0.0	0.0	0.0	0.0	0.00	0.00
	County Totals	10*	4	2	0	0	0	16	62.5	25.0	12.5	0.0	0.0	0.0	100.00	2.75

	Chittenden County	Gardnr	McRyld	Hall	Scat			Total	LU1	LU2	LU3	LSct			%Cty	%State
1	Bolton	1=	1=	0	0	0	0	2	50.0	50.0	0.0	0.0	0.0	0.0	1.74	0.35
2	Burlington	16	33*	9	2	0	0	60	26.7	55.0	15.0	3.3	0.0	0.0	52.17	10.47
3	Charlotte	1	0	0	2*	0	0	3	33.3	0.0	0.0	66.7	0.0	0.0	2.61	0.52
4	Colchester	3*	0	1	1	0	0	5	60.0	0.0	20.0	20.0	0.0	0.0	4.35	0.87
5	Essex	1	1	2*	0	0	0	4	25.0	25.0	50.0	0.0	0.0	0.0	3.48	0.70
6	Hinesburg	2*	0	0	0	0	0	2	100.0	0.0	0.0	0.0	0.0	0.0	1.74	0.35
7	Huntington	0	0	0	0	0	0	0	0.0	0.0	0.0	0.0	0.0	0.0	0.00	0.00
8	Jericho	2*	0	0	0	0	0	2	100.0	0.0	0.0	0.0	0.0	0.0	1.74	0.35
9	Milton	1	1	0	2*	0	0	4	25.0	25.0	0.0	50.0	0.0	0.0	3.48	0.70
10	Richmond	4*	3	0	0	0	0	7	57.1	42.9	0.0	0.0	0.0	0.0	6.09	1.22
11	Saint George	0	0	0	0	0	0	0	0.0	0.0	0.0	0.0	0.0	0.0	0.00	0.00
12	Shelburne	3*	0	0	0	0	0	3	100.0	0.0	0.0	0.0	0.0	0.0	2.61	0.52
13	South Burlington	0	0	0	3*	0	0	3	0.0	0.0	0.0	100.0	0.0	0.0	2.61	0.52
14	Underhill	0	1*	0	0	0	0	1	0.0	100.0	0.0	0.0	0.0	0.0	0.87	0.17
15	Westford	2	4*	0	0	0	0	6	33.3	66.7	0.0	0.0	0.0	0.0	5.22	1.05
16	Williston	1*	0	0	0	0	0	1	100.0	0.0	0.0	0.0	0.0	0.0	0.87	0.17
17	Winooski	1	6*	5	0	0	0	12	8.3	50.0	41.7	0.0	0.0	0.0	10.43	2.09
	County Totals	38	50*	17	10	0	0	115	33.0	43.5	14.8	8.7	0.0	0.0	100.00	20.07

1980 PRES. PREF. PRIMARY U.S. PRESIDENT Vermont Elections Project / Copyright 1976-81, University of Vermont (802-656-2601)

	Essex County	Gardnr	McRyld	Hall	Scat			Total	LU1	LU2	LU3	LSct			%Cty	%State
1	Bloomfield	0	0	0	0	0	0	0	0.0	0.0	0.0	0.0	0.0	0.0	0.00	0.00
2	Brighton	2*	0	0	0	0	0	2	100.0	0.0	0.0	0.0	0.0	0.0	33.33	0.35
3	Brunswick	0	0	0	0	0	0	0	0.0	0.0	0.0	0.0	0.0	0.0	0.00	0.00
4	Canaan	0	0	0	1*	0	0	1	0.0	0.0	0.0	100.0	0.0	0.0	16.67	0.17
5	Concord	0	0	0	0	0	0	0	0.0	0.0	0.0	0.0	0.0	0.0	0.00	0.00
6	East Haven	2*	0	0	0	0	0	2	100.0	0.0	0.0	0.0	0.0	0.0	33.33	0.35
7	Granby	0	0	0	0	0	0	0	0.0	0.0	0.0	0.0	0.0	0.0	0.00	0.00
8	Guildhall	0	0	0	0	0	0	0	0.0	0.0	0.0	0.0	0.0	0.0	0.00	0.00
9	Lemington	0	0	0	0	0	0	0	0.0	0.0	0.0	0.0	0.0	0.0	0.00	0.00
10	Lunenburg	0	1*	0	0	0	0	1	0.0	100.0	0.0	0.0	0.0	0.0	16.67	0.17
11	Maidstone	0	0	0	0	0	0	0	0.0	0.0	0.0	0.0	0.0	0.0	0.00	0.00
12	Norton	0	0	0	0	0	0	0	0.0	0.0	0.0	0.0	0.0	0.0	0.00	0.00
13	Victory	0	0	0	0	0	0	0	0.0	0.0	0.0	0.0	0.0	0.0	0.00	0.00
	County Totals	4*	1	0	1	0	0	6	66.7	16.7	0.0	16.7	0.0	0.0	100.00	1.05

	Franklin County	Gardnr	McRyld	Hall	Scat			Total	LU1	LU2	LU3	LSct			%Cty	%State
1	Bakersfield	1=	1=	0	0	0	0	2	50.0	50.0	0.0	0.0	0.0	0.0	3.70	0.35
2	Berkshire	1*	0	0	0	0	0	1	100.0	0.0	0.0	0.0	0.0	0.0	1.85	0.17
3	Enosburg	1=	1=	0	0	0	0	2	50.0	50.0	0.0	0.0	0.0	0.0	3.70	0.35
4	Fairfax	0	0	0	0	0	0	0	0.0	0.0	0.0	0.0	0.0	0.0	0.00	0.00
5	Fairfield	2*	0	0	0	0	0	2	100.0	0.0	0.0	0.0	0.0	0.0	3.70	0.35
6	Fletcher	0	0	0	0	0	0	0	0.0	0.0	0.0	0.0	0.0	0.0	0.00	0.00
7	Franklin	0	0	0	0	0	0	0	0.0	0.0	0.0	0.0	0.0	0.0	0.00	0.00
8	Georgia	1	3*	0	0	0	0	4	25.0	75.0	0.0	0.0	0.0	0.0	7.41	0.70
9	Highgate	0	0	0	1*	0	0	1	0.0	0.0	0.0	100.0	0.0	0.0	1.85	0.17
10	Montgomery	1*	0	0	0	0	0	1	100.0	0.0	0.0	0.0	0.0	0.0	1.85	0.17
11	Richford	1=	0	1=	0	0	0	2	50.0	0.0	50.0	0.0	0.0	0.0	3.70	0.35
12	Saint Albans City	6	2	2	19*	0	0	29	20.7	6.9	6.9	65.5	0.0	0.0	53.70	5.06
13	Saint Albans Town	4=	0	1	4=	0	0	9	44.4	0.0	11.1	44.4	0.0	0.0	16.67	1.57
14	Sheldon	0	0	0	0	0	0	0	0.0	0.0	0.0	0.0	0.0	0.0	0.00	0.00
15	Swanton	0	1*	0	0	0	0	1	0.0	100.0	0.0	0.0	0.0	0.0	1.85	0.17
	County Totals	18	8	4	24*	0	0	54	33.3	14.8	7.4	44.4	0.0	0.0	100.00	9.42

	Grand Isle County	Gardnr	McRyld	Hall	Scat			Total	LU1	LU2	LU3	LSct			%Cty	%State
1	Alburg	3*	0	1	0	0	0	4	75.0	0.0	25.0	0.0	0.0	0.0	44.44	0.70
2	Grand Isle	2*	0	0	0	0	0	2	100.0	0.0	0.0	0.0	0.0	0.0	22.22	0.35
3	Isle LaMotte	1=	0	0	1=	0	0	2	50.0	0.0	0.0	50.0	0.0	0.0	22.22	0.35
4	North Hero	1*	0	0	0	0	0	1	100.0	0.0	0.0	0.0	0.0	0.0	11.11	0.17
5	South Hero	0	0	0	0	0	0	0	0.0	0.0	0.0	0.0	0.0	0.0	0.00	0.00
	County Totals	7*	0	1	1	0	0	9	77.8	0.0	11.1	11.1	0.0	0.0	100.00	1.57

	Lamoille County	Gardnr	McRyld	Hall	Scat			Total	LU1	LU2	LU3	LSct			%Cty	%State
1	Belvidere	1*	0	0	0	0	0	1	100.0	0.0	0.0	0.0	0.0	0.0	7.69	0.17
2	Cambridge	1*	0	0	0	0	0	1	100.0	0.0	0.0	0.0	0.0	0.0	7.69	0.17
3	Eden	1=	0	1=	0	0	0	2	50.0	0.0	50.0	0.0	0.0	0.0	15.38	0.35
4	Elmore	1*	0	0	0	0	0	1	100.0	0.0	0.0	0.0	0.0	0.0	7.69	0.17
5	Hyde Park	0	1*	0	0	0	0	1	0.0	100.0	0.0	0.0	0.0	0.0	7.69	0.17
6	Johnson	1*	0	0	0	0	0	1	100.0	0.0	0.0	0.0	0.0	0.0	7.69	0.17
7	Morristown	0	0	0	0	0	0	0	0.0	0.0	0.0	0.0	0.0	0.0	0.00	0.00
8	Stowe	4*	0	0	1	0	0	5	80.0	0.0	0.0	20.0	0.0	0.0	38.46	0.87
9	Waterville	0	0	0	0	0	0	0	0.0	0.0	0.0	0.0	0.0	0.0	0.00	0.00
10	Wolcott	1*	0	0	0	0	0	1	100.0	0.0	0.0	0.0	0.0	0.0	7.69	0.17
	County Totals	10*	1	1	1	0	0	13	76.9	7.7	7.7	7.7	0.0	0.0	100.00	2.27

	Orange County	Gardnr	McRyld	Hall	Scat			Total	LU1	LU2	LU3	LSct			%Cty	%State
1	Bradford	0	0	1*	0	0	0	1	0.0	0.0	100.0	0.0	0.0	0.0	4.00	0.17
2	Braintree	0	0	0	0	0	0	0	0.0	0.0	0.0	0.0	0.0	0.0	0.00	0.00
3	Brookfield	1*	0	0	0	0	0	1	100.0	0.0	0.0	0.0	0.0	0.0	4.00	0.17
4	Chelsea	1	1	2*	0	0	0	4	25.0	25.0	50.0	0.0	0.0	0.0	16.00	0.70
5	Corinth	0	0	0	0	0	0	0	0.0	0.0	0.0	0.0	0.0	0.0	0.00	0.00
6	Fairlee	0	0	0	0	0	0	0	0.0	0.0	0.0	0.0	0.0	0.0	0.00	0.00
7	Newbury	3*	0	0	0	0	0	3	100.0	0.0	0.0	0.0	0.0	0.0	12.00	0.52
8	Orange	1*	0	0	0	0	0	1	100.0	0.0	0.0	0.0	0.0	0.0	4.00	0.17
9	Randolph	3*	0	1	0	0	0	4	75.0	0.0	25.0	0.0	0.0	0.0	16.00	0.70
10	Strafford	0	0	0	0	0	0	0	0.0	0.0	0.0	0.0	0.0	0.0	0.00	0.00
11	Thetford	1	2*	1	0	0	0	4	25.0	50.0	25.0	0.0	0.0	0.0	16.00	0.70
12	Topsham	0	0	0	0	0	0	0	0.0	0.0	0.0	0.0	0.0	0.0	0.00	0.00
13	Tunbridge	0	0	0	0	0	0	0	0.0	0.0	0.0	0.0	0.0	0.0	0.00	0.00
14	Vershire	0	3*	0	1	0	0	4	0.0	75.0	0.0	25.0	0.0	0.0	16.00	0.70
15	Washington	2*	0	0	0	0	0	2	100.0	0.0	0.0	0.0	0.0	0.0	8.00	0.35
16	West Fairlee	0	0	0	0	0	0	0	0.0	0.0	0.0	0.0	0.0	0.0	0.00	0.00
17	Williamstown	0	0	1*	0	0	0	1	0.0	0.0	100.0	0.0	0.0	0.0	4.00	0.17
	County Totals	12*	6	6	1	0	0	25	48.0	24.0	24.0	4.0	0.0	0.0	100.00	4.36

	Orleans County	Gardnr	McRyld	Hall	Scat			Total	LU1	LU2	LU3	LSct			%Cty	%State
1	Albany	0	0	0	0	0	0	0	0.0	0.0	0.0	0.0	0.0	0.0	0.00	0.00
2	Barton	1=	1=	0	0	0	0	2	50.0	50.0	0.0	0.0	0.0	0.0	20.00	0.35
3	Brownington	0	0	0	1*	0	0	1	0.0	0.0	0.0	100.0	0.0	0.0	10.00	0.17
4	Charleston	1=	0	0	1=	0	0	2	50.0	0.0	0.0	50.0	0.0	0.0	20.00	0.35
5	Coventry	0	0	0	0	0	0	0	0.0	0.0	0.0	0.0	0.0	0.0	0.00	0.00
6	Craftsbury	0	0	0	0	0	0	0	0.0	0.0	0.0	0.0	0.0	0.0	0.00	0.00
7	Derby	0	0	0	0	0	0	0	0.0	0.0	0.0	0.0	0.0	0.0	0.00	0.00
8	Glover	0	1*	0	0	0	0	1	0.0	100.0	0.0	0.0	0.0	0.0	10.00	0.17
9	Greensboro	1*	0	0	0	0	0	1	100.0	0.0	0.0	0.0	0.0	0.0	10.00	0.17
10	Holland	0	0	0	0	0	0	0	0.0	0.0	0.0	0.0	0.0	0.0	0.00	0.00
11	Irasburg	0	0	0	0	0	0	0	0.0	0.0	0.0	0.0	0.0	0.0	0.00	0.00
12	Jay	0	0	0	0	0	0	0	0.0	0.0	0.0	0.0	0.0	0.0	0.00	0.00
13	Lowell	0	0	0	0	0	0	0	0.0	0.0	0.0	0.0	0.0	0.0	0.00	0.00
14	Morgan	0	0	0	0	0	0	0	0.0	0.0	0.0	0.0	0.0	0.0	0.00	0.00
15	Newport City	1*	0	0	0	0	0	1	100.0	0.0	0.0	0.0	0.0	0.0	10.00	0.17
16	Newport Town	0	0	0	0	0	0	0	0.0	0.0	0.0	0.0	0.0	0.0	0.00	0.00
17	Troy	0	0	1*	0	0	0	1	0.0	0.0	100.0	0.0	0.0	0.0	10.00	0.17
18	Westfield	0	0	0	0	0	0	0	0.0	0.0	0.0	0.0	0.0	0.0	0.00	0.00
19	Westmore	0	0	0	1*	0	0	1	0.0	0.0	0.0	100.0	0.0	0.0	10.00	0.17
	County Totals	4*	2	1	3	0	0	10	40.0	20.0	10.0	30.0	0.0	0.0	100.00	1.75

	Rutland County	Gardnr	McRyld	Hall	Scat			Total	LU1	LU2	LU3	LSct			%Cty	%State
1	Benson	0	0	0	0	0	0	0	0.0	0.0	0.0	0.0	0.0	0.0	0.00	0.00
2	Brandon	1*	0	0	0	0	0	1	100.0	0.0	0.0	0.0	0.0	0.0	2.22	0.17
3	Castleton	1*	0	0	0	0	0	1	100.0	0.0	0.0	0.0	0.0	0.0	2.22	0.17
4	Chittenden	2*	0	0	0	0	0	2	100.0	0.0	0.0	0.0	0.0	0.0	4.44	0.35
5	Clarendon	4*	0	2	0	0	0	6	66.7	0.0	33.3	0.0	0.0	0.0	13.33	1.05
6	Danby	0	0	0	0	0	0	0	0.0	0.0	0.0	0.0	0.0	0.0	0.00	0.00
7	Fair Haven	4*	0	0	1	0	0	5	80.0	0.0	0.0	20.0	0.0	0.0	11.11	0.87
8	Hubbardton	1*	0	0	0	0	0	1	100.0	0.0	0.0	0.0	0.0	0.0	2.22	0.17
9	Ira	0	0	0	1*	0	0	1	0.0	0.0	0.0	100.0	0.0	0.0	2.22	0.17
10	Mendon	0	0	1*	0	0	0	1	0.0	0.0	100.0	0.0	0.0	0.0	2.22	0.17
11	Middletown Springs	3*	0	0	1	0	0	4	75.0	0.0	0.0	25.0	0.0	0.0	8.89	0.70
12	Mount Holly	4*	1	1	0	0	0	6	66.7	16.7	16.7	0.0	0.0	0.0	13.33	1.05
13	Mount Tabor	0	0	0	0	0	0	0	0.0	0.0	0.0	0.0	0.0	0.0	0.00	0.00
14	Pawlet	1=	1=	0	0	0	0	2	50.0	50.0	0.0	0.0	0.0	0.0	4.44	0.35
15	Pittsfield	0	1*	0	0	0	0	1	0.0	100.0	0.0	0.0	0.0	0.0	2.22	0.17
16	Pittsford	2*	0	0	0	0	0	2	100.0	0.0	0.0	0.0	0.0	0.0	4.44	0.35
17	Poultney	3*	0	0	0	0	0	3	100.0	0.0	0.0	0.0	0.0	0.0	6.67	0.52
18	Proctor	0	0	0	0	0	0	0	0.0	0.0	0.0	0.0	0.0	0.0	0.00	0.00
19	Rutland City	4*	1	0	0	0	0	5	80.0	20.0	0.0	0.0	0.0	0.0	11.11	0.87
20	Rutland Town	1*	0	0	0	0	0	1	100.0	0.0	0.0	0.0	0.0	0.0	2.22	0.17
21	Sherburne	1*	0	0	0	0	0	1	100.0	0.0	0.0	0.0	0.0	0.0	2.22	0.17
22	Shrewsbury	0	1*	0	0	0	0	1	0.0	100.0	0.0	0.0	0.0	0.0	2.22	0.17
23	Sudbury	1*	0	0	0	0	0	1	100.0	0.0	0.0	0.0	0.0	0.0	2.22	0.17
24	Tinmouth	0	0	0	0	0	0	0	0.0	0.0	0.0	0.0	0.0	0.0	0.00	0.00
25	Wallingford	0	0	0	0	0	0	0	0.0	0.0	0.0	0.0	0.0	0.0	0.00	0.00
26	Wells	0	0	0	0	0	0	0	0.0	0.0	0.0	0.0	0.0	0.0	0.00	0.00
27	West Haven	0	0	0	0	0	0	0	0.0	0.0	0.0	0.0	0.0	0.0	0.00	0.00
28	West Rutland	0	0	0	0	0	0	0	0.0	0.0	0.0	0.0	0.0	0.0	0.00	0.00
	County Totals	33*	5	4	3	0	0	45	73.3	11.1	8.9	6.7	0.0	0.0	100.00	7.85

	Washington County	Gardnr	McRyld	Hall	Scat			Total	LU1	LU2	LU3	LSct			%Cty	%State
1	Barre City	5=	0	5=	1	0	0	11	45.5	0.0	45.5	9.1	0.0	0.0	13.58	1.92
2	Barre Town	1*	0	0	0	0	0	1	100.0	0.0	0.0	0.0	0.0	0.0	1.23	0.17
3	Berlin	0	1	0	2*	0	0	3	0.0	33.3	0.0	66.7	0.0	0.0	3.70	0.52
4	Cabot	3*	1	0	2	0	0	6	50.0	16.7	0.0	33.3	0.0	0.0	7.41	1.05
5	Calais	2*	0	0	0	0	0	2	100.0	0.0	0.0	0.0	0.0	0.0	2.47	0.35
6	Duxbury	0	0	0	0	0	0	0	0.0	0.0	0.0	0.0	0.0	0.0	0.00	0.00
7	East Montpelier	1=	1=	0	0	0	0	2	50.0	50.0	0.0	0.0	0.0	0.0	2.47	0.35
8	Fayston	0	0	0	0	0	0	0	0.0	0.0	0.0	0.0	0.0	0.0	0.00	0.00
9	Marshfield	1	8*	1	1	0	0	11	9.1	72.7	9.1	9.1	0.0	0.0	13.58	1.92
10	Middlesex	1	2*	1	0	0	0	4	25.0	50.0	25.0	0.0	0.0	0.0	4.94	0.70
11	Montpelier	1	4*	3	1	0	0	9	11.1	44.4	33.3	11.1	0.0	0.0	11.11	1.57
12	Moretown	2*	1	1	0	0	0	4	50.0	25.0	25.0	0.0	0.0	0.0	4.94	0.70
13	Northfield	1	2	0	7*	0	0	10	10.0	20.0	0.0	70.0	0.0	0.0	12.35	1.75
14	Plainfield	2	5*	3	0	0	0	10	20.0	50.0	30.0	0.0	0.0	0.0	12.35	1.75
15	Roxbury	0	1=	0	1=	0	0	2	0.0	50.0	0.0	50.0	0.0	0.0	2.47	0.35
16	Waitsfield	0	0	0	1*	0	0	1	0.0	0.0	0.0	100.0	0.0	0.0	1.23	0.17
17	Warren	1*	0	0	0	0	0	1	100.0	0.0	0.0	0.0	0.0	0.0	1.23	0.17
18	Waterbury	1*	0	0	0	0	0	1	100.0	0.0	0.0	0.0	0.0	0.0	1.23	0.17
19	Woodbury	0	2*	0	0	0	0	2	0.0	100.0	0.0	0.0	0.0	0.0	2.47	0.35
20	Worcester	1*	0	0	0	0	0	1	100.0	0.0	0.0	0.0	0.0	0.0	1.23	0.17
	County Totals	23	28*	14	16	0	0	81	28.4	34.6	17.3	19.8	0.0	0.0	100.00	14.14

	Windham County	Gardnr	McRyld	Hall	Scat			Total	LU1	LU2	LU3	LSct			%Cty	%State
1	Athens	0	0	1*	0	0	0	1	0.0	0.0	100.0	0.0	0.0	0.0	1.08	0.17
2	Brattleboro	9	26*	0	1	0	0	36	25.0	72.2	0.0	2.8	0.0	0.0	38.71	6.28
3	Brookline	0	0	0	0	0	0	0	0.0	0.0	0.0	0.0	0.0	0.0	0.00	0.00
4	Dover	0	0	0	0	0	0	0	0.0	0.0	0.0	0.0	0.0	0.0	0.00	0.00
5	Dummerston	0	1*	0	0	0	0	1	0.0	100.0	0.0	0.0	0.0	0.0	1.08	0.17
6	Grafton	1*	0	0	0	0	0	1	100.0	0.0	0.0	0.0	0.0	0.0	1.08	0.17
7	Guilford	1	6*	0	0	0	0	7	14.3	85.7	0.0	0.0	0.0	0.0	7.53	1.22
8	Halifax	0	0	0	0	0	0	0	0.0	0.0	0.0	0.0	0.0	0.0	0.00	0.00
9	Jamaica	0	0	0	0	0	0	0	0.0	0.0	0.0	0.0	0.0	0.0	0.00	0.00
10	Londonderry	0	0	0	0	0	0	0	0.0	0.0	0.0	0.0	0.0	0.0	0.00	0.00
11	Marlboro	1	0	2*	0	0	0	3	33.3	0.0	66.7	0.0	0.0	0.0	3.23	0.52
12	Newfane	6*	1	0	0	0	0	7	85.7	14.3	0.0	0.0	0.0	0.0	7.53	1.22
13	Putney	3	11*	1	3	0	0	18	16.7	61.1	5.6	16.7	0.0	0.0	19.35	3.14
14	Rockingham	0	1*	0	0	0	0	1	0.0	100.0	0.0	0.0	0.0	0.0	1.08	0.17
15	Stratton	0	0	0	0	0	0	0	0.0	0.0	0.0	0.0	0.0	0.0	0.00	0.00
16	Townshend	4*	0	0	0	0	0	4	100.0	0.0	0.0	0.0	0.0	0.0	4.30	0.70
17	Vernon	1=	0	0	1=	0	0	2	50.0	0.0	0.0	50.0	0.0	0.0	2.15	0.35
18	Wardsboro	1*	0	0	0	0	0	1	100.0	0.0	0.0	0.0	0.0	0.0	1.08	0.17
19	Westminster	1	1	1	2*	0	0	5	20.0	20.0	20.0	40.0	0.0	0.0	5.38	0.87
20	Whitingham	2*	0	0	0	0	0	2	100.0	0.0	0.0	0.0	0.0	0.0	2.15	0.35
21	Wilmington	2*	0	1	1	0	0	4	50.0	0.0	25.0	25.0	0.0	0.0	4.30	0.70
22	Windham	0	0	0	0	0	0	0	0.0	0.0	0.0	0.0	0.0	0.0	0.00	0.00
	County Totals	32	47*	6	8	0	0	93	34.4	50.5	6.5	8.6	0.0	0.0	100.00	16.23

1980 PRES. PREF. PRIMARY U.S. PRESIDENT Vermont Elections Project / Copyright 1976-81, University of Vermont (802-656-2601)

	Windsor County	Gardnr	McRyld	Hall	Scat			Total	LU1	LU2	LU3	LSct			%Cty	%State
1	Andover	0	0	0	0	0	0	0	0.0	0.0	0.0	0.0	0.0	0.0	0.00	0.00
2	Baltimore	0	0	0	0	0	0	0	0.0	0.0	0.0	0.0	0.0	0.0	0.00	0.00
3	Barnard	0	0	0	0	0	0	0	0.0	0.0	0.0	0.0	0.0	0.0	0.00	0.00
4	Bethel	1*	0	0	0	0	0	1	100.0	0.0	0.0	0.0	0.0	0.0	2.94	0.17
5	Bridgewater	0	0	1*	0	0	0	1	0.0	0.0	100.0	0.0	0.0	0.0	2.94	0.17
6	Cavendish	1=	0	1=	0	0	0	2	50.0	0.0	50.0	0.0	0.0	0.0	5.88	0.35
7	Chester	1*	0	0	0	0	0	1	100.0	0.0	0.0	0.0	0.0	0.0	2.94	0.17
8	Hartford	1	0	3*	0	0	0	4	25.0	0.0	75.0	0.0	0.0	0.0	11.76	0.70
9	Hartland	3*	0	2	0	0	0	5	60.0	0.0	40.0	0.0	0.0	0.0	14.71	0.87
10	Ludlow	4*	0	0	1	0	0	5	80.0	0.0	0.0	20.0	0.0	0.0	14.71	0.87
11	Norwich	0	0	1*	0	0	0	1	0.0	0.0	100.0	0.0	0.0	0.0	2.94	0.17
12	Plymouth	1*	0	0	0	0	0	1	100.0	0.0	0.0	0.0	0.0	0.0	2.94	0.17
13	Pomfret	0	0	0	0	0	0	0	0.0	0.0	0.0	0.0	0.0	0.0	0.00	0.00
14	Reading	0	0	0	0	0	0	0	0.0	0.0	0.0	0.0	0.0	0.0	0.00	0.00
15	Rochester	2*	0	0	0	0	0	2	100.0	0.0	0.0	0.0	0.0	0.0	5.88	0.35
16	Royalton	0	1*	0	0	0	0	1	0.0	100.0	0.0	0.0	0.0	0.0	2.94	0.17
17	Sharon	0	0	0	0	0	0	0	0.0	0.0	0.0	0.0	0.0	0.0	0.00	0.00
18	Springfield	3*	0	1	1	0	0	5	60.0	0.0	20.0	20.0	0.0	0.0	14.71	0.87
19	Stockbridge	1*	0	0	0	0	0	1	100.0	0.0	0.0	0.0	0.0	0.0	2.94	0.17
20	Weathersfield	0	0	2*	0	0	0	2	0.0	0.0	100.0	0.0	0.0	0.0	5.88	0.35
21	Weston	0	0	0	0	0	0	0	0.0	0.0	0.0	0.0	0.0	0.0	0.00	0.00
22	West Windsor	1*	0	0	0	0	0	1	100.0	0.0	0.0	0.0	0.0	0.0	2.94	0.17
23	Windsor	1*	0	0	0	0	0	1	100.0	0.0	0.0	0.0	0.0	0.0	2.94	0.17
24	Woodstock	0	0	0	0	0	0	0	0.0	0.0	0.0	0.0	0.0	0.0	0.00	0.00
	County Totals	20*	1	11	2	0	0	34	58.8	2.9	32.4	5.9	0.0	0.0	100.00	5.93

Primary Election

Sample

Ballot Form No. 51

CAUTION: Vote In One Party Only Or Your Ballot Won't Be Counted

DEMOCRATIC PARTY

Official 1980 Primary Election Ballot — **September 9, 1980**

To vote for a person whose name is printed on the ballot, mark a cross (X) in the square at the right of the person's name. To vote for a person whose name is not printed on the ballot, write his or her name in the blank space provided for that purpose.

For United States Senator
VOTE FOR NOT MORE THAN ONE
Patrick J. Leahy, Burlington

For Representative to Congress
VOTE FOR NOT MORE THAN ONE

For Governor
VOTE FOR NOT MORE THAN ONE
M. Jerome "Jerry" Diamond, Montpelier
Timothy J. O'Connor, Brattleboro
John Potthast, Montpelier

For Lieutenant Governor
VOTE FOR NOT MORE THAN ONE
Madeleine M. Kunin, Burlington

For State Treasurer
VOTE FOR NOT MORE THAN ONE

For Secretary of State
VOTE FOR NOT MORE THAN ONE
Robert S. Babcock, Jr., Montpelier
James W. McCann, Winooski

For Auditor of Accounts
VOTE FOR NOT MORE THAN ONE

For Attorney General
VOTE FOR NOT MORE THAN ONE
Greg McKenzie, Worcester
Scott Skinner, Middlesex

For State Senator
VOTE FOR NOT MORE THAN SIX
Herb Bloomenthal, Burlington
Terry Bourjolus, Burlington
Thomas Crowley, Burlington
Robert V. Daniels, Burlington
Mark A. Kaplan, Burlington
E. Douglas McSweeney, Jr., M.D., Burlington
Douglas A. Racine, Richmond
James D. Shea, Winooski
Esther Hartigan Sorrell, Burlington
Sallie Soule, Shelburne

For State Representative
VOTE FOR NOT MORE THAN ONE

For High Bailiff
VOTE FOR NOT MORE THAN ONE
Rosaire J. Longe, Burlington

SEPARATE HERE

Sample

CAUTION: Vote In One Party Only Or Your Ballot Won't Be Counted

REPUBLICAN PARTY

Official 1980 Primary Election Ballot — **September 9, 1980**

To vote for a person whose name is printed on the ballot, mark a cross (X) in the square at the right of the person's name. To vote for a person whose name is not printed on the ballot, write his or her name in the blank space provided for that purpose.

For United States Senator
VOTE FOR NOT MORE THAN ONE
T. Garry Buckley, Bennington
Anthony N. Doria, Royalton
Tom Evelin, Montpelier
Stewart M. Ledbetter, Montpelier
James E. Mullin, Williston
Robert Schuettinger, Burlington

For Representative to Congress
VOTE FOR NOT MORE THAN ONE
James Merrill Jeffords, Rutland

For Governor
VOTE FOR NOT MORE THAN ONE
Kirk Edward Faryniasz, Rutland City
Richard A. Snelling, Shelburne
Clifford Thompson, Eden

For Lieutenant Governor
VOTE FOR NOT MORE THAN ONE
Margaret "Peg" Garland, Burlington

For State Treasurer
VOTE FOR NOT MORE THAN ONE
Emory A. Hebard, Barton

For Secretary of State
VOTE FOR NOT MORE THAN ONE
James H. Douglas, Middlebury
Noble Smith, Rutland

For Auditor of Accounts
VOTE FOR NOT MORE THAN ONE
Alexander V. Acebo, Barre Town

For Attorney General
VOTE FOR NOT MORE THAN ONE
John J. Easton, Stowe

For State Senator
VOTE FOR NOT MORE THAN SIX
J. Dennis Delaney, Charlotte

For State Representative
VOTE FOR NOT MORE THAN ONE
David A. Kaufman, South Burlington

For High Bailiff
VOTE FOR NOT MORE THAN ONE

SEPARATE HERE

Sample

CAUTION: Vote In One Party Only Or Your Ballot Won't Be Counted

LIBERTY UNION PARTY

Official 1980 Primary Election Ballot — **September 9, 1980**

To vote for a person whose name is printed on the ballot, mark a cross (X) in the square at the right of the person's name. To vote for a person whose name is not printed on the ballot, write his or her name in the blank space provided for that purpose.

For United States Senator
VOTE FOR NOT MORE THAN ONE
Earl S. Gardner, Newfane

For Representative to Congress
VOTE FOR NOT MORE THAN ONE
Peter Diamondstone, Brattleboro

For Governor
VOTE FOR NOT MORE THAN ONE

For Lieutenant Governor
VOTE FOR NOT MORE THAN ONE

For State Treasurer
VOTE FOR NOT MORE THAN ONE

For Secretary of State
VOTE FOR NOT MORE THAN ONE

For Auditor of Accounts
VOTE FOR NOT MORE THAN ONE

For Attorney General
VOTE FOR NOT MORE THAN ONE

For State Senator
VOTE FOR NOT MORE THAN SIX

For State Representative
VOTE FOR NOT MORE THAN ONE

For High Bailiff
VOTE FOR NOT MORE THAN ONE

Table 4.

1980 PRIMARY ELECTION U.S. SENATOR,CLASS 3 Vermont Elections Project / Copyright 1976-81, University of Vermont (802-656-2601)

Candidate Identification	Residence	Column Heading	Party Identification and Heading			State Totals		Towns Won		Min%	Max%
*Stewart M. Ledbetter	Montpelier	Ledbtr	Rep Primary Cand #1	(71)	Rep1	16518*	35.28%	130	52%	0.0	73.9
James E. Mullin	Williston	Mullin	Rep Primary Cand #2	(72)	Rep2	12256	26.18%	67	27%	0.0	72.2
Tom Evslin	Montpelier	Eslvin	Rep Primary Cand #3	(73)	Rep3	8575	18.31%	24	9%	0.0	71.6
T. Garry Buckley	Bennington	Buckly	Rep Primary Cand #4	(74)	Rep4	5209	11.13%	11	4%	0.0	61.5
Robert Schuettinger	Burlington	Schtgr	Rep Primary Cand #5	(75)	Rep5	3450	7.37%	1	0%	0.0	33.3
Republican Scattering **		RScat	Rep Scattering	(95)	RSct	812	1.73%	0	0%	0.0	22.2
[Anthony N. Doria of South Royalton,496; write-ins,316.]						46820		246 towns (13 ties)			

Total Vote by County / Percentage of Total County Vote

	Statewide Summary	Ledbtr	Mullin	Eslvin	Buckly	Schtgr	RScat	Total	Rep1	Rep2	Rep3	Rep4	Rep5	RSct
	State Totals	16518*	12256	8575	5209	3450	812	46820	35.3	26.2	18.3	11.1	7.4	1.7
1	Addison County	1188*	808	500	293	140	67	2996	39.7	27.0	16.7	9.8	4.7	2.2
2	Bennington County	696	492	870*	840	132	34	3064	22.7	16.1	28.4	27.4	4.3	1.1
3	Caledonia County	1146*	906	436	305	254	45	3092	37.1	29.3	14.1	9.9	8.2	1.5
4	Chittenden County	3003*	2692	1657	748	981	117	9198	32.6	29.3	18.0	8.1	10.7	1.3
5	Essex County	121	225*	48	83	23	18	518	23.4	43.4	9.3	16.0	4.4	3.5
6	Franklin County	961*	592	268	265	194	39	2319	41.4	25.5	11.6	11.4	8.4	1.7
7	Grand Isle County	190*	146	99	49	27	13	524	36.3	27.9	18.9	9.4	5.2	2.5
8	Lamoille County	717*	623	548	267	177	53	2385	30.1	26.1	23.0	11.2	7.4	2.2
9	Orange County	773*	661	400	211	91	43	2179	35.5	30.3	18.4	9.7	4.2	2.0
10	Orleans County	758*	721	359	189	171	38	2236	33.9	32.2	16.1	8.5	7.6	1.7
11	Rutland County	1918*	1587	607	508	483	91	5194	36.9	30.6	11.7	9.8	9.3	1.8
12	Washington County	2229*	936	1712	428	346	64	5715	39.0	16.4	30.0	7.5	6.1	1.1
13	Windham County	991*	704	494	467	142	62	2860	34.7	24.6	17.3	16.3	5.0	2.2
14	Windsor County	1827*	1163	577	556	289	128	4540	40.2	25.6	12.7	12.2	6.4	2.8

Percentage of State Totals / Index Comparing County Percentage to State Percentage

	Statewide Summary	Ledbtr	Mullin	Eslvin	Buckly	Schtgr	RScat	Total	Rep1	Rep2	Rep3	Rep4	Rep5	RSct
1	Addison County	7.2	6.6	5.8	5.6	4.1	8.3	6.4	1.12	1.03	0.91	0.88	0.63	1.29
2	Bennington County	4.2	4.0	10.1	16.1	3.8	4.2	6.5	0.64	0.61	1.55	2.46	0.58	0.64
3	Caledonia County	6.9	7.4	5.1	5.9	7.4	5.5	6.6	1.05	1.12	0.77	0.89	1.11	0.84
4	Chittenden County	18.2	22.0	19.3	14.4	28.4	14.4	19.6	0.93	1.12	0.98	0.73	1.45	0.73
5	Essex County	0.7	1.8	0.6	1.6	0.7	2.2	1.1	0.66	1.66	0.51	1.44	0.60	2.00
6	Franklin County	5.8	4.8	3.1	5.1	5.6	4.8	5.0	1.17	0.98	0.63	1.03	1.14	0.97
7	Grand Isle County	1.2	1.2	1.2	0.9	0.8	1.6	1.1	1.03	1.06	1.03	0.84	0.70	1.43
8	Lamoille County	4.3	5.1	6.4	5.1	5.1	6.5	5.1	0.85	1.00	1.25	1.01	1.01	1.28
9	Orange County	4.7	5.4	4.7	4.1	2.6	5.3	4.7	1.01	1.16	1.00	0.87	0.57	1.14
10	Orleans County	4.6	5.9	4.2	3.6	5.0	4.7	4.8	0.96	1.23	0.88	0.76	1.04	0.98
11	Rutland County	11.6	12.9	7.1	9.8	14.0	11.2	11.1	1.05	1.17	0.64	0.88	1.26	1.01
12	Washington County	13.5	7.6	20.0	8.2	10.0	7.9	12.2	1.11	0.63	1.64	0.67	0.82	0.65
13	Windham County	6.0	5.7	5.8	9.0	4.1	7.6	6.1	0.98	0.94	0.94	1.47	0.67	1.25
14	Windsor County	11.1	9.5	6.7	10.7	8.4	15.8	9.7	1.14	0.98	0.69	1.10	0.86	1.63

1980 PRIMARY ELECTION U.S. SENATOR,CLASS 3 Vermont Elections Project / Copyright 1976-81, University of Vermont (802-656-2601)

	Addison County	Ledbtr	Mullin	Eswlin	Buckly	Schtgr	RScat	Total	Rep1	Rep2	Rep3	Rep4	Rep5	RSct	%Cty	%State
1	Addison	65*	37	9	6	2	4	123	52.8	30.1	7.3	4.9	1.6	3.3	4.11	0.26
2	Bridport	25	48*	17	3	10	2	105	23.8	45.7	16.2	2.9	9.5	1.9	3.50	0.22
3	Bristol	82	84*	55	32	11	3	267	30.7	31.5	20.6	12.0	4.1	1.1	8.91	0.57
4	Cornwall	73*	30	40	16	2	2	163	44.8	18.4	24.5	9.8	1.2	1.2	5.44	0.35
5	Ferrisburg	80*	35	24	28	12	4	183	43.7	19.1	13.1	15.3	6.6	2.2	6.11	0.39
6	Goshen	11*	7	3	4	3	0	28	39.3	25.0	10.7	14.3	10.7	0.0	0.93	0.06
7	Granville	3	13*	1	4	1	0	22	13.6	59.1	4.5	18.2	4.5	0.0	0.73	0.05
8	Hancock	17*	2	1	2	0	1	23	73.9	8.7	4.3	8.7	0.0	4.3	0.77	0.05
9	Leicester	20*	16	4	8	5	1	54	37.0	29.6	7.4	14.8	9.3	1.9	1.80	0.12
10	Lincoln	65*	21	20	7	5	2	120	54.2	17.5	16.7	5.8	4.2	1.7	4.01	0.26
11	Middlebury	262*	195	149	69	34	21	730	35.9	26.7	20.4	9.5	4.7	2.9	24.37	1.56
12	Monkton	48*	33	15	17	8	1	122	39.3	27.0	12.3	13.9	6.6	0.8	4.07	0.26
13	New Haven	42*	41	22	9	7	1	122	34.4	33.6	18.0	7.4	5.7	0.8	4.07	0.26
14	Orwell	18	25*	6	10	4	0	63	28.6	39.7	9.5	15.9	6.3	0.0	2.10	0.13
15	Panton	28*	12	7	5	5	0	57	49.1	21.1	12.3	8.8	8.8	0.0	1.90	0.12
16	Ripton	10	13=	13=	3	2	3	44	22.7	29.5	29.5	6.8	4.5	6.8	1.47	0.09
17	Salisbury	32	43*	12	17	1	3	108	29.6	39.8	11.1	15.7	0.9	2.8	3.60	0.23
18	Shoreham	45*	21	15	11	1	3	96	46.9	21.9	15.6	11.5	1.0	3.1	3.20	0.21
19	Starksboro	57*	35	14	14	4	5	129	44.2	27.1	10.9	10.9	3.1	3.9	4.31	0.28
20	Vergennes	99*	44	28	10	16	3	200	49.5	22.0	14.0	5.0	8.0	1.5	6.68	0.43
21	Waltham	20*	6	12	1	1	0	40	50.0	15.0	30.0	2.5	2.5	0.0	1.34	0.09
22	Weybridge	57*	30	18	12	4	5	126	45.2	23.8	14.3	9.5	3.2	4.0	4.21	0.27
23	Whiting	29*	17	15	5	2	3	71	40.8	23.9	21.1	7.0	2.8	4.2	2.37	0.15
	County Totals	1188*	808	500	293	140	67	2996	39.7	27.0	16.7	9.8	4.7	2.2	100.00	6.40

	Bennington County	Ledbtr	Mullin	Eswlin	Buckly	Schtgr	RScat	Total	Rep1	Rep2	Rep3	Rep4	Rep5	RSct	%Cty	%State
1	Arlington	35	23	81*	37	5	1	182	19.2	12.6	44.5	20.3	2.7	0.5	5.94	0.39
2	Bennington	129	183	193	339*	35	11	890	14.5	20.6	21.7	38.1	3.9	1.2	29.05	1.90
3	Dorset	128	42	132*	28	16	2	348	36.8	12.1	37.9	8.0	4.6	0.6	11.36	0.74
4	Landgrove	14	0	25*	4	1	0	44	31.8	0.0	56.8	9.1	2.3	0.0	1.44	0.09
5	Manchester	196	74	273*	71	21	9	644	30.4	11.5	42.4	11.0	3.3	1.4	21.02	1.38
6	Peru	20=	11	20=	3	0	1	55	36.4	20.0	36.4	5.5	0.0	1.8	1.80	0.12
7	Pownal	28	36	24	89*	11	3	191	14.7	18.8	12.6	46.6	5.8	1.6	6.23	0.41
8	Readsboro	22	16	4	46*	6	3	97	22.7	16.5	4.1	47.4	6.2	3.1	3.17	0.21
9	Rupert	29	19	15	38*	3	0	104	27.9	18.3	14.4	36.5	2.9	0.0	3.39	0.22
10	Sandgate	8	10	15*	4	7	1	45	17.8	22.2	33.3	8.9	15.6	2.2	1.47	0.10
11	Searsburg	0	3	2	8*	0	0	13	0.0	23.1	15.4	61.5	0.0	0.0	0.42	0.03
12	Shaftsbury	35	45	33	109*	10	0	232	15.1	19.4	14.2	47.0	4.3	0.0	7.57	0.50
13	Stamford	4	5	6	38*	12	0	65	6.2	7.7	9.2	58.5	18.5	0.0	2.12	0.14
14	Sunderland	12	14	27*	8	5	1	67	17.9	20.9	40.3	11.9	7.5	1.5	2.19	0.14
15	Winhall	34*	6	16	7	0	1	64	53.1	9.4	25.0	10.9	0.0	1.6	2.09	0.14
16	Woodford	2	5	4	11*	0	1	23	8.7	21.7	17.4	47.8	0.0	4.3	0.75	0.05
	County Totals	696	492	870*	840	132	34	3064	22.7	16.1	28.4	27.4	4.3	1.1	100.00	6.54

	Caledonia County	Ledbtr	Mullin	Esylin	Buckly	Schtgr	RScat	Total	Rep1	Rep2	Rep3	Rep4	Rep5	RSct	%Cty	%State
1	Barnet	106*	103	20	27	12	2	270	39.3	38.1	7.4	10.0	4.4	0.7	8.73	0.58
2	Burke	48*	26	10	9	8	5	106	45.3	24.5	9.4	8.5	7.5	4.7	3.43	0.23
3	Danville	143*	90	67	47	9	3	359	39.8	25.1	18.7	13.1	2.5	0.8	11.61	0.77
4	Groton	35	46*	16	19	8	5	129	27.1	35.7	12.4	14.7	6.2	3.9	4.17	0.28
5	Hardwick	85*	73	58	16	82	2	316	26.9	23.1	18.4	5.1	25.9	0.6	10.22	0.67
6	Kirby	12*	11	3	4	0	1	31	38.7	35.5	9.7	12.9	0.0	3.2	1.00	0.07
7	Lyndon	131*	81	42	38	29	2	323	40.6	25.1	13.0	11.8	9.0	0.6	10.45	0.69
8	Newark	6=	4	6=	5	1	0	22	27.3	18.2	27.3	22.7	4.5	0.0	0.71	0.05
9	Peacham	41*	22	33	14	2	4	116	35.3	19.0	28.4	12.1	1.7	3.4	3.75	0.25
10	Ryegate	52*	45	20	18	4	8	147	35.4	30.6	13.6	12.2	2.7	5.4	4.75	0.31
11	Saint Johnsbury	378*	301	136	71	76	8	970	39.0	31.0	14.0	7.3	7.8	0.8	31.37	2.07
12	Sheffield	11	19*	3	6	4	2	45	24.4	42.2	6.7	13.3	8.9	4.4	1.46	0.10
13	Stannard	8*	2	2	4	0	0	16	50.0	12.5	12.5	25.0	0.0	0.0	0.52	0.03
14	Sutton	23	28*	4	6	3	0	64	35.9	43.8	6.3	9.4	4.7	0.0	2.07	0.14
15	Walden	12=	12=	8	9	2	3	46	26.1	26.1	17.4	19.6	4.3	6.5	1.49	0.10
16	Waterford	44*	34	8	7	5	0	98	44.9	34.7	8.2	7.1	5.1	0.0	3.17	0.21
17	Wheelock	11*	9	0	5	9	0	34	32.4	26.5	0.0	14.7	26.5	0.0	1.10	0.07
	County Totals	1146*	906	436	305	254	45	3092	37.1	29.3	14.1	9.9	8.2	1.5	100.00	6.60

	Chittenden County	Ledbtr	Mullin	Esylin	Buckly	Schtgr	RScat	Total	Rep1	Rep2	Rep3	Rep4	Rep5	RSct	%Cty	%State
1	Bolton	8	23*	11	5	5	0	52	15.4	44.2	21.2	9.6	9.6	0.0	0.57	0.11
2	Burlington	828*	788	433	218	380	32	2679	30.9	29.4	16.2	8.1	14.2	1.2	29.13	5.72
3	Charlotte	141*	109	80	37	18	13	398	35.4	27.4	20.1	9.3	4.5	3.3	4.33	0.85
4	Colchester	242*	201	154	67	92	5	761	31.8	26.4	20.2	8.8	12.1	0.7	8.27	1.63
5	Essex	328*	269	218	71	114	10	1010	32.5	26.6	21.6	7.0	11.3	1.0	10.98	2.16
6	Hinesburg	78*	62	36	16	4	5	203	38.4	30.5	18.7	7.9	2.0	2.5	2.21	0.43
7	Huntington	24*	15	12	12	6	2	71	33.8	21.1	16.9	16.9	8.5	2.8	0.77	0.15
8	Jericho	102*	82	86	36	27	7	340	30.0	24.1	25.3	10.6	7.9	2.1	3.70	0.73
9	Milton	144	152*	63	53	47	7	466	30.9	32.6	13.5	11.4	10.1	1.5	5.07	1.00
10	Richmond	71	88*	42	15	16	1	233	30.5	37.8	18.0	6.4	6.9	0.4	2.53	0.50
11	Saint George	8	7	10*	1	0	0	26	30.8	26.9	38.5	3.8	0.0	0.0	0.28	0.06
12	Shelburne	292*	227	138	55	41	11	764	38.2	29.7	18.1	7.2	5.4	1.4	8.31	1.63
13	South Burlington	465*	384	226	89	113	12	1309	37.1	29.3	17.3	6.8	8.6	0.9	14.23	2.80
14	Underhill	58*	46	41	17	32	3	197	29.4	23.4	20.8	8.6	16.2	1.5	2.14	0.42
15	Westford	23	28*	19	13	4	1	88	26.1	31.8	21.6	14.8	4.5	1.1	0.96	0.19
16	Williston	127	156*	66	31	15	5	400	31.8	39.0	16.5	7.7	3.8	1.3	4.35	0.85
17	Winooski	44	55	20	12	67*	3	201	21.9	27.4	10.0	6.0	33.3	1.5	2.19	0.43
	County Totals	3003*	2692	1657	748	981	117	9198	32.6	29.3	18.0	8.1	10.7	1.3	100.00	19.65

1980 PRIMARY ELECTION U.S. SENATOR,CLASS 3 Vermont Elections Project / Copyright 1976-81, University of Vermont (802-656-2601)

	Essex County	Ledbtr	Mullin	Esylin	Buckly	Schtgr	RScat	Total	Rep1	Rep2	Rep3	Rep4	Rep5	RSct	%Cty	%State
1	Bloomfield	2	13*	0	1	1	1	18	11.1	72.2	0.0	5.6	5.6	5.6	3.47	0.04
2	Brighton	41	56*	8	10	3	7	125	32.8	44.8	6.4	8.0	2.4	5.6	24.13	0.27
3	Brunswick	0	4*	2	2	0	1	9	0.0	44.4	22.2	22.2	0.0	11.1	1.74	0.02
4	Canaan	13	19*	11	15	5	0	63	20.6	30.2	17.5	23.8	7.9	0.0	12.16	0.13
5	Concord	22=	22=	8	12	2	0	66	33.3	33.3	12.1	18.2	3.0	0.0	12.74	0.14
6	East Haven	12*	6	1	1	0	1	21	57.1	28.6	4.8	4.8	0.0	4.8	4.05	0.04
7	Granby	2	18*	3	3	1	0	27	7.4	66.7	11.1	11.1	3.7	0.0	5.21	0.06
8	Guildhall	5	22*	2	3	0	1	33	15.2	66.7	6.1	9.1	0.0	3.0	6.37	0.07
9	Lemington	2=	2=	1	2=	0	2=	9	22.2	22.2	11.1	22.2	0.0	22.2	1.74	0.02
10	Lunenburg	16	34*	11	20	9	4	94	17.0	36.2	11.7	21.3	9.6	4.3	18.15	0.20
11	Maidstone	1	6*	0	5	1	0	13	7.7	46.2	0.0	38.5	7.7	0.0	2.51	0.03
12	Norton	3	17*	1	7	1	1	30	10.0	56.7	3.3	23.3	3.3	3.3	5.79	0.06
13	Victory	2	6*	0	2	0	0	10	20.0	60.0	0.0	20.0	0.0	0.0	1.93	0.02
	County Totals	121	225*	48	83	23	18	518	23.4	43.4	9.3	16.0	4.4	3.5	100.00	1.11

	Franklin County	Ledbtr	Mullin	Esylin	Buckly	Schtgr	RScat	Total	Rep1	Rep2	Rep3	Rep4	Rep5	RSct	%Cty	%State
1	Bakersfield	23*	17	11	5	7	6	69	33.3	24.6	15.9	7.2	10.1	8.7	2.99	0.15
2	Berkshire	22*	15	7	6	8	1	59	37.3	25.4	11.9	10.2	13.6	1.7	2.54	0.13
3	Enosburg	150*	118	33	66	13	4	384	39.1	30.7	8.6	17.2	3.4	1.0	16.56	0.82
4	Fairfax	51	61*	14	16	9	1	152	33.6	40.1	9.2	10.5	5.9	0.7	6.55	0.32
5	Fairfield	12	14	6	45*	10	0	87	13.8	16.1	6.9	51.7	11.5	0.0	3.75	0.19
6	Fletcher	25*	19	11	6	4	5	70	35.7	27.1	15.7	8.6	5.7	7.1	3.02	0.15
7	Franklin	29*	20	14	8	6	1	78	37.2	25.6	17.9	10.3	7.7	1.3	3.36	0.17
8	Georgia	81*	38	35	19	23	5	201	40.3	18.9	17.4	9.5	11.4	2.5	8.67	0.43
9	Highgate	37*	25	8	10	16	2	98	37.8	25.5	8.2	10.2	16.3	2.0	4.23	0.21
10	Montgomery	13	14*	6	5	3	1	42	31.0	33.3	14.3	11.9	7.1	2.4	1.81	0.09
11	Richford	66*	37	14	15	15	0	147	44.9	25.2	9.5	10.2	10.2	0.0	6.34	0.31
12	Saint Albans City	263*	98	56	28	40	7	492	53.5	19.9	11.4	5.7	8.1	1.4	21.22	1.05
13	Saint Albans Town	79*	43	23	17	13	0	175	45.1	24.6	13.1	9.7	7.4	0.0	7.55	0.37
14	Sheldon	24*	18	4	4	8	3	61	39.3	29.5	6.6	6.6	13.1	4.9	2.63	0.13
15	Swanton	86*	55	26	15	19	3	204	42.2	27.0	12.7	7.4	9.3	1.5	8.80	0.44
	County Totals	961*	592	268	265	194	39	2319	41.4	25.5	11.6	11.4	8.4	1.7	100.00	4.95

	Grand Isle County	Ledbtr	Mullin	Esvlin	Buckly	Schtgr	RScat	Total	Rep1	Rep2	Rep3	Rep4	Rep5	RSct	%Cty	%State
1	Alburg	44*	36	12	16	10	4	122	36.1	29.5	9.8	13.1	8.2	3.3	23.28	0.26
2	Grand Isle	48*	29	23	11	9	3	123	39.0	23.6	18.7	8.9	7.3	2.4	23.47	0.26
3	Isle LaMotte	3	6	7*	4	1	2	23	13.0	26.1	30.4	17.4	4.3	8.7	4.39	0.05
4	North Hero	39*	25	15	11	4	2	96	40.6	26.0	15.6	11.5	4.2	2.1	18.32	0.21
5	South Hero	56*	50	42	7	3	2	160	35.0	31.3	26.3	4.4	1.9	1.3	30.53	0.34
	County Totals	190*	146	99	49	27	13	524	36.3	27.9	18.9	9.4	5.2	2.5	100.00	1.12

	Lamoille County	Ledbtr	Mullin	Esvlin	Buckly	Schtgr	RScat	Total	Rep1	Rep2	Rep3	Rep4	Rep5	RSct	%Cty	%State
1	Belvidere	12*	10	7	3	4	0	36	33.3	27.8	19.4	8.3	11.1	0.0	1.51	0.08
2	Cambridge	87	106*	48	27	18	7	293	29.7	36.2	16.4	9.2	6.1	2.4	12.29	0.63
3	Eden	10	21*	8	6	3	2	50	20.0	42.0	16.0	12.0	6.0	4.0	2.10	0.11
4	Elmore	16*	13	10	3	10	3	55	29.1	23.6	18.2	5.5	18.2	5.5	2.31	0.12
5	Hyde Park	44	50	51*	16	12	13	186	23.7	26.9	27.4	8.6	6.5	7.0	7.80	0.40
6	Johnson	147	150*	58	77	18	9	459	32.0	32.7	12.6	16.8	3.9	2.0	19.25	0.98
7	Morristown	159*	92	90	27	50	5	423	37.6	21.7	21.3	6.4	11.8	1.2	17.74	0.90
8	Stowe	193	127	252*	73	51	8	704	27.4	18.0	35.8	10.4	7.2	1.1	29.52	1.50
9	Waterville	21	36*	4	18	4	6	89	23.6	40.4	4.5	20.2	4.5	6.7	3.73	0.19
10	Wolcott	28*	18	20	17	7	0	90	31.1	20.0	22.2	18.9	7.8	0.0	3.77	0.19
	County Totals	717*	623	548	267	177	53	2385	30.1	26.1	23.0	11.2	7.4	2.2	100.00	5.09

	Orange County	Ledbtr	Mullin	Esvlin	Buckly	Schtgr	RScat	Total	Rep1	Rep2	Rep3	Rep4	Rep5	RSct	%Cty	%State
1	Bradford	57*	45	48	9	9	2	170	33.5	26.5	28.2	5.3	5.3	1.2	7.80	0.36
2	Braintree	46*	41	7	8	4	4	110	41.8	37.3	6.4	7.3	3.6	3.6	5.05	0.23
3	Brookfield	53*	31	25	6	1	2	118	44.9	26.3	21.2	5.1	0.8	1.7	5.42	0.25
4	Chelsea	77*	59	39	24	4	3	206	37.4	28.6	18.9	11.7	1.9	1.5	9.45	0.44
5	Corinth	28*	20	10	3	1	0	62	45.2	32.3	16.1	4.8	1.6	0.0	2.85	0.13
6	Fairlee	28*	25	9	15	0	3	80	35.0	31.3	11.3	18.8	0.0	3.8	3.67	0.17
7	Newbury	61	69*	29	25	6	6	196	31.1	35.2	14.8	12.8	3.1	3.1	8.99	0.42
8	Orange	24*	21	16	8	11	0	80	30.0	26.3	20.0	10.0	13.7	0.0	3.67	0.17
9	Randolph	196*	121	99	54	13	8	491	39.9	24.6	20.2	11.0	2.6	1.6	22.53	1.05
10	Strafford	19	16	21*	8	5	1	70	27.1	22.9	30.0	11.4	7.1	1.4	3.21	0.15
11	Thetford	55*	46	32	14	6	7	160	34.4	28.8	20.0	8.6	3.8	4.4	7.34	0.34
12	Topsham	10	28*	13	6	3	1	61	16.4	45.9	21.3	9.8	4.9	1.6	2.80	0.13
13	Tunbridge	34	46*	7	3	3	2	95	35.8	48.4	7.4	3.2	3.2	2.1	4.36	0.20
14	Vershire	7*	6	2	5	6	0	26	26.9	23.1	7.7	19.2	23.1	0.0	1.19	0.06
15	Washington	23*	17	14	6	6	1	67	34.3	25.4	20.9	9.0	9.0	1.5	3.07	0.14
16	West Fairlee	12	20*	4	6	2	1	45	26.7	44.4	8.9	13.3	4.4	2.2	2.07	0.10
17	Williamstown	43	50*	25	11	11	2	142	30.3	35.2	17.6	7.7	7.7	1.4	6.52	0.30
	County Totals	773*	661	400	211	91	43	2179	35.5	30.3	18.4	9.7	4.2	2.0	100.00	4.65

1980 PRIMARY ELECTION U.S. SENATOR,CLASS 3 Vermont Elections Project / Copyright 1986-81, University of Vermont (802-656-2601)

	Orleans County	Ledbtr	Mullin	Esylin	Buckly	Schtgr	RScat	Total	Rep1	Rep2	Rep3	Rep4	Rep5	RSct	%Cty	%State
1	Albany	26	43*	14	10	4	0	97	26.8	44.3	14.4	10.3	4.1	0.0	4.34	0.71
2	Barton	129*	105	56	23	18	5	336	38.4	31.3	16.7	6.8	5.4	1.5	15.03	0.72
3	Brownington	9	26*	4	1	2	1	43	20.9	60.5	9.3	2.3	4.7	2.3	1.92	0.09
4	Charleston	21	49*	5	5	6	0	86	24.4	57.0	5.8	5.8	7.0	0.0	3.85	0.10
5	Coventry	15	25*	9	5	4	0	58	25.9	43.1	15.5	8.6	6.9	0.0	2.59	0.12
6	Craftsbury	24	14	28*	3	13	2	84	28.6	16.7	33.3	3.6	15.5	2.4	3.76	0.18
7	Derby	127*	86	51	39	17	7	326	39.0	26.4	15.6	11.7	5.2	2.1	14.59	0.76
8	Glover	32	39*	28	18	6	1	124	25.8	31.5	22.6	14.5	4.8	0.8	5.55	0.28
9	Greensboro	46*	13	9	3	12	2	85	54.1	15.3	10.6	3.5	14.1	2.4	3.80	0.18
10	Holland	4	10*	3	5	2	2	26	15.4	38.5	11.5	19.2	7.7	7.7	1.16	0.06
11	Irasburg	23*	19	14	8	7	2	73	31.5	26.0	19.2	11.0	9.6	2.7	3.26	0.16
12	Jay	4	7*	5	0	0	2	18	22.2	38.9	27.8	0.0	0.0	11.1	0.81	0.04
13	Lowell	15	22*	4	7	4	3	55	27.3	40.0	7.3	12.7	7.3	5.5	2.46	0.12
14	Morgan	38*	18	11	6	2	3	78	48.7	23.1	14.1	7.7	2.6	3.8	3.49	0.17
15	Newport City	162*	152	74	36	33	3	460	35.2	33.0	16.1	7.8	7.2	0.7	20.57	0.98
16	Newport Town	29	34*	12	7	20	2	104	27.9	32.7	11.5	6.7	19.2	1.9	4.65	0.22
17	Troy	26*	21	10	5	8	2	72	36.1	29.2	13.9	6.9	11.1	2.8	3.22	0.15
18	Westfield	8	15	18*	2	11	0	54	14.8	27.8	33.3	3.7	20.4	0.0	2.42	0.12
19	Westmore	20	23*	4	7	2	1	57	35.1	40.4	7.0	12.3	3.5	1.8	2.55	0.12
	County Totals	758*	721	359	189	171	38	2236	33.9	32.2	16.1	8.5	7.6	1.7	100.0	4.78

	Rutland County	Ledbtr	Mullin	Esylin	Buckly	Schtgr	RScat	Total	Rep1	Rep2	Rep3	Rep4	Rep5	RSct	%Cty	%State
1	Benson	19	29*	7	5	5	2	67	28.4	43.3	10.4	7.5	7.5	3.0	1.29	0.14
2	Brandon	100*	76	33	17	14	0	240	41.7	31.7	13.7	7.1	5.8	0.0	4.62	0.51
3	Castleton	67*	61	24	23	11	4	190	35.3	32.1	12.6	12.1	5.8	2.1	3.65	0.41
4	Chittenden	21	48*	16	7	6	2	100	21.0	48.0	16.0	7.0	6.0	2.0	1.93	0.21
5	Clarendon	89*	74	20	33	32	6	254	35.0	29.1	7.9	13.0	12.6	2.4	4.89	0.54
6	Danby	19	48*	13	9	10	1	100	19.0	48.0	13.0	9.0	10.0	1.0	1.93	0.21
7	Fair Haven	58	88*	12	11	22	4	195	29.7	45.1	6.2	5.6	11.3	2.1	3.75	0.42
8	Hubbardton	16*	11	10	5	1	2	45	35.6	24.4	22.2	11.1	2.2	4.4	0.87	0.10
9	Ira	9	14*	1	1	6	1	32	28.1	43.8	3.1	3.1	18.8	3.1	0.62	0.07
10	Mendon	39*	37	15	7	10	1	109	35.8	33.9	13.8	6.4	9.2	0.9	2.10	0.23
11	Middletown Springs	35	43*	7	10	5	2	102	34.3	42.2	6.9	9.8	4.9	2.0	1.96	0.22
12	Mount Holly	49*	20	9	12	5	2	96	50.0	20.8	9.4	12.5	5.2	2.1	1.85	0.21
13	Mount Tabor	9*	7	0	2	7	0	25	36.0	28.0	0.0	8.0	28.0	0.0	0.48	0.05
14	Pawlet	50	54*	18	10	1	2	135	37.0	40.0	13.3	7.4	0.7	1.5	2.60	0.29
15	Pittsfield	13	15*	3	5	0	2	38	34.2	39.5	7.9	13.2	0.0	5.3	0.73	0.08
16	Pittsford	116*	70	44	27	23	8	288	40.3	24.3	15.3	9.4	8.0	2.8	5.54	0.62
17	Poultney	68*	54	18	26	28	2	196	34.7	27.6	9.2	13.3	14.3	1.0	3.77	0.42
18	Proctor	85*	82	26	27	17	4	241	35.3	34.0	10.8	11.2	7.1	1.7	4.64	0.51
19	Rutland City	590*	410	208	153	146	27	1534	38.5	26.7	13.6	10.0	9.5	1.8	29.53	3.28
20	Rutland Town	205*	133	51	45	58	9	501	40.9	26.5	10.2	9.0	11.6	1.8	9.65	1.07
21	Sherburne	33*	20	16	7	9	2	92	41.3	21.7	17.4	7.6	9.8	2.2	1.77	0.20
22	Shrewsbury	42*	14	12	6	7	3	84	50.0	16.7	14.3	7.1	8.3	3.6	1.62	0.18
23	Sudbury	13	17*	7	4	6	0	47	27.7	36.2	14.9	8.5	12.8	0.0	0.90	0.10
24	Tinmouth	12*	9	3	6	7	2	39	30.8	23.1	7.7	15.4	17.9	5.1	0.75	0.08
25	Wallingford	80*	70	17	19	17	2	205	39.0	34.1	8.3	9.3	8.3	1.0	3.95	0.44
26	Wells	24	56*	7	10	3	0	100	24.0	56.0	7.0	10.0	3.0	0.0	1.93	0.21
27	West Haven	6=	6=	0	4	0	0	16	37.5	37.5	0.0	25.0	0.0	0.0	0.31	0.03
28	West Rutland	47*	21	10	17	27	1	123	38.2	17.1	8.1	13.8	22.0	0.8	2.37	0.26
	County Totals	1918*	1587	607	508	483	91	5194	36.9	30.6	11.7	9.8	9.3	1.8	100.0	11.05

	Washington County	Ledbtr	Mullin	Eswlin	Buckly	Schtgr	RScat	Total	Rep1	Rep2	Rep3	Rep4	Rep5	RSct	%Cty	%State
1	Barre City	339*	147	149	50	39	10	734	46.2	20.0	20.3	6.8	5.3	1.4	12.84	1.57
2	Barre Town	317*	112	145	33	60	6	673	47.1	16.6	21.5	4.9	8.9	0.9	11.78	1.44
3	Berlin	86*	37	62	16	14	3	218	39.4	17.0	28.4	7.3	6.4	1.4	3.81	0.47
4	Cabot	26	20	37*	8	10	2	103	25.2	19.4	35.9	7.8	9.7	1.9	1.80	0.22
5	Calais	46	13	63*	12	7	0	141	32.6	9.2	44.7	8.5	5.0	0.0	2.47	0.30
6	Duxbury	17	8	23*	8	5	1	62	27.4	12.9	37.1	12.9	8.1	1.6	1.08	0.13
7	East Montpelier	90	47	102*	22	16	5	282	31.9	16.7	36.2	7.8	5.7	1.8	4.93	0.60
8	Fayston	11	8	34*	7	4	1	65	16.9	12.3	52.3	10.8	6.2	1.5	1.14	0.14
9	Marshfield	26	22	37*	10	5	2	102	25.5	21.6	36.3	9.8	4.9	2.0	1.78	0.22
10	Middlesex	38	23	74*	10	8	0	153	24.8	15.0	48.4	6.5	5.2	0.0	2.68	0.33
11	Montpelier	685*	164	478	105	66	14	1512	45.3	10.8	31.6	6.9	4.4	0.9	26.46	3.23
12	Moretown	37*	15	33	15	12	0	112	33.0	13.4	29.5	13.4	10.7	0.0	1.96	0.24
13	Northfield	228*	87	130	54	34	8	541	42.1	16.1	24.0	10.0	6.3	1.5	9.47	1.16
14	Plainfield	31	22	39*	11	12	3	118	26.3	18.6	33.1	9.3	10.2	2.5	2.06	0.25
15	Roxbury	18*	8	10	4	1	2	43	41.9	18.6	23.3	9.3	2.3	4.7	0.75	0.09
16	Waitsfield	47=	47=	40	11	7	5	157	29.9	29.9	25.5	7.0	4.5	3.2	2.75	0.34
17	Warren	24=	24=	24=	7	5	1	85	28.2	28.2	28.2	8.2	5.9	1.2	1.49	0.18
18	Waterbury	114*	107	108	27	36	1	393	29.0	27.2	27.5	6.9	9.2	0.3	6.88	0.84
19	Woodbury	28*	20	23	9	0	0	80	35.0	25.0	28.8	11.3	0.0	0.0	1.40	0.17
20	Worcester	21	5	101*	9	5	0	141	14.9	3.5	71.6	6.4	3.5	0.0	2.47	0.30
	County Totals	2229*	936	1712	428	346	64	5715	39.0	16.4	30.0	7.5	6.1	1.1	100.00	12.21

	Windham County	Ledbtr	Mullin	Eswlin	Buckly	Schtgr	RScat	Total	Rep1	Rep2	Rep3	Rep4	Rep5	RSct	%Cty	%State
1	Athens	5	11*	6	3	1	1	27	18.5	40.7	22.2	11.1	3.7	3.7	0.94	0.06
2	Brattleboro	271*	168	191	117	43	7	797	34.0	21.1	24.0	14.7	5.4	0.9	27.87	1.70
3	Brookline	10=	10=	8	4	0	1	33	30.3	30.3	24.2	12.1	0.0	3.0	1.15	0.07
4	Dover	19	24	12	30*	4	2	91	20.9	26.4	13.2	33.0	4.4	2.2	3.18	0.19
5	Dummerston	64*	34	38	22	11	2	171	37.4	19.9	22.2	12.9	6.4	1.2	5.98	0.37
6	Grafton	25	28*	9	12	5	5	84	29.8	33.3	10.7	14.3	6.0	6.0	2.94	0.18
7	Guilford	56*	26	26	17	4	3	132	42.4	19.7	19.7	12.9	3.0	2.3	4.62	0.28
8	Halifax	23*	11	4	7	4	0	49	46.9	22.4	8.2	14.3	8.2	0.0	1.71	0.10
9	Jamaica	23*	11	4	17	2	1	58	39.7	19.0	6.9	29.3	3.4	1.7	2.03	0.12
10	Londonderry	51	20	54*	12	3	1	141	36.2	14.2	38.3	8.5	2.1	0.7	4.93	0.30
11	Marlboro	11	24*	6	7	3	2	53	20.8	45.3	11.3	13.2	5.7	3.8	1.85	0.11
12	Newfane	31*	30	24	13	5	1	104	29.8	28.8	23.1	12.5	4.8	1.0	3.64	0.22
13	Putney	34	68*	13	20	8	1	144	23.6	47.2	9.0	13.9	5.6	0.7	5.03	0.31
14	Rockingham	131*	55	16	31	18	11	262	50.0	21.0	6.1	11.8	6.9	4.2	9.16	0.56
15	Stratton	3	7*	2	6	0	1	19	15.8	36.8	10.5	31.6	0.0	5.3	0.66	0.04
16	Townshend	29*	16	19	3	2	1	70	41.4	22.9	27.1	4.3	2.9	1.4	2.45	0.15
17	Vernon	26	30*	11	14	3	1	85	30.6	35.3	12.9	16.5	3.5	1.2	2.97	0.18
18	Wardsboro	18*	17	4	10	2	4	55	32.7	30.9	7.3	18.2	3.6	7.3	1.92	0.12
19	Westminster	51*	39	8	31	11	7	147	34.7	26.5	5.4	21.1	7.5	4.8	5.14	0.31
20	Whitingham	22	27	10	29*	5	1	94	23.4	28.7	10.6	30.9	5.3	1.1	3.29	0.20
21	Wilmington	82*	45	23	56	5	9	220	37.3	20.5	10.5	25.5	2.3	4.1	7.69	0.47
22	Windham	6=	3	6=	6=	3	0	24	25.0	12.5	25.0	25.0	12.5	0.0	0.84	0.05
	County Totals	991*	704	494	467	142	62	2860	34.7	24.6	17.3	16.3	5.0	2.2	100.00	6.11

1980 PRIMARY ELECTION U.S. SENATOR,CLASS 3 Vermont Elections Project / Copyright 1976-81, University of Vermont (802-656-2601)

	Windsor County	Ledbtr	Mullin	Eswlin	Buckly	Schtgr	RScat	Total	Rep1	Rep2	Rep3	Rep4	Rep5	RSct	%Cty	%State
1	Andover	11=	7	11=	7	0	2	38	28.9	18.4	28.9	18.4	0.0	5.3	0.84	0.08
2	Baltimore	4	4	1	9*	1	2	21	19.0	19.0	4.8	42.9	4.8	9.5	0.46	0.04
3	Barnard	36*	25	16	20	6	4	107	33.6	23.4	15.0	18.7	5.6	3.7	2.36	0.23
4	Bethel	102*	71	19	19	3	7	221	46.2	32.1	8.6	8.6	1.4	3.2	4.87	0.47
5	Bridgewater	20	23*	5	5	2	3	58	34.5	39.7	8.6	8.6	3.4	5.2	1.28	0.12
6	Cavendish	27	34*	6	10	5	1	83	32.5	41.0	7.2	12.0	6.0	1.2	1.83	0.18
7	Chester	79*	50	30	24	14	1	198	39.9	25.3	15.2	12.1	7.1	0.5	4.36	0.42
8	Hartford	154*	94	40	48	13	6	355	43.4	26.5	11.3	13.5	3.7	1.7	7.82	0.76
9	Hartland	189*	55	46	35	5	13	343	55.1	16.0	13.4	10.2	1.5	3.6	7.56	0.73
10	Ludlow	42	43*	10	15	6	4	120	35.0	35.8	8.3	12.5	5.0	3.3	2.64	0.26
11	Norwich	100*	47	53	16	9	7	232	43.1	20.3	22.8	6.9	3.9	3.0	5.11	0.50
12	Plymouth	14	17*	9	9	3	2	54	25.9	31.5	16.7	16.7	5.6	3.7	1.19	0.12
13	Pomfret	50*	39	22	18	5	9	143	35.0	27.3	15.4	12.6	3.5	6.3	3.15	0.31
14	Reading	41*	14	9	7	3	3	77	53.2	18.2	11.7	9.1	3.9	3.9	1.70	0.16
15	Rochester	46*	45	15	12	1	3	122	37.7	36.9	12.3	9.8	0.8	2.5	2.69	0.26
16	Royalton	56	60*	23	31	1	17	188	29.8	31.9	12.2	16.5	0.5	9.0	4.14	0.40
17	Sharon	22	25*	9	5	1	2	64	34.4	39.1	14.1	7.8	1.6	3.1	1.41	0.14
18	Springfield	266*	227	78	105	104	16	796	33.4	28.5	9.8	13.2	13.1	2.0	17.53	1.70
19	Stockbridge	16	18*	7	3	0	1	45	35.6	40.0	15.6	6.7	0.0	2.2	0.99	0.10
20	Weathersfield	94*	48	19	21	31	3	216	43.5	22.2	8.8	9.7	14.4	1.4	4.76	0.46
21	Weston	20	12	39*	13	4	2	90	22.2	13.3	43.3	14.4	4.4	2.2	1.99	0.19
22	West Windsor	50*	31	1	17	3	3	105	47.6	29.5	1.0	16.2	2.9	2.9	2.31	0.22
23	Windsor	159*	103	23	47	17	5	354	44.9	29.1	6.5	13.3	4.8	1.4	7.80	0.76
24	Woodstock	229*	71	86	60	52	12	510	44.9	13.9	16.9	11.8	10.2	2.4	11.23	1.09
	County Totals	1827*	1163	577	556	289	128	4540	40.2	25.6	12.7	12.2	6.4	2.8	100.00	9.70

Table 5.

1980 PRIMARY ELECTION **GOVERNOR** Vermont Elections Project / Copyright 1976-81, University of Vermont (802-656-2601)

Candidate Identification	Residence	Column Heading	Party Identification and Heading			State Totals		Towns Won		Min%	Max%
*Richard A. Snelling	Shelburne	Snelng	Rep Primary Cand #1	(71)	Rep1	38228*	84.97%	246	100%	39.1	100.0
Clifford Thompson	Eden	Thmpsn	Rep Primary Cand #2	(72)	Rep2	3432	7.63%	0	0%	0.0	29.6
Kirk Edward Faryniasz	Rutland City	Farynz	Rep Primary Cand #3	(73)	Rep3	2273	5.05%	0	0%	0.0	31.2
Republican Scattering		RScat	Rep Scattering	(95)	RSct	1059	2.35%	0	0%	0.0	35.0
						44992		246 towns (0 ties)			

	Statewide Summary	Snelng	Thmpsn	Farynz	RScat			Total	Rep1	Rep2	Rep3	RSct		
		Total Vote by County							Percentage of Total County Vote					
	State Totals	38228*	3432	2273	1059	0	0	44992	85.0	7.6	5.1	2.4	0.0	0.0
1	Addison County	2488*	206	132	61	0	0	2887	86.2	7.1	4.6	2.1	0.0	0.0
2	Bennington County	2538*	209	198	33	0	0	2978	85.2	7.0	6.6	1.1	0.0	0.0
3	Caledonia County	2425*	318	125	110	0	0	2978	81.4	10.7	4.2	3.7	0.0	0.0
4	Chittenden County	7534*	654	303	110	0	0	8601	87.6	7.6	3.5	1.3	0.0	0.0
5	Essex County	409*	57	23	28	0	0	517	79.1	11.0	4.4	5.4	0.0	0.0
6	Franklin County	1807*	141	163	104	0	0	2215	81.6	6.4	7.4	4.7	0.0	0.0
7	Grand Isle County	432*	51	19	6	0	0	508	85.0	10.0	3.7	1.2	0.0	0.0
8	Lamoille County	1844*	262	100	100	0	0	2306	80.0	11.4	4.3	4.3	0.0	0.0
9	Orange County	1791*	182	77	67	0	0	2117	84.6	8.6	3.6	3.2	0.0	0.0
10	Orleans County	1775*	214	104	106	0	0	2199	80.7	9.7	4.7	4.8	0.0	0.0
11	Rutland County	4106*	284	539	37	0	0	4966	82.7	5.7	10.9	0.7	0.0	0.0
12	Washington County	4608*	467	241	104	0	0	5420	85.0	8.6	4.4	1.9	0.0	0.0
13	Windham County	2474*	140	95	112	0	0	2821	87.7	5.0	3.4	4.0	0.0	0.0
14	Windsor County	3997*	247	154	81	0	0	4479	89.2	5.5	3.4	1.8	0.0	0.0

	Statewide Summary	Snelng	Thmpsn	Farynz	RScat			Total	Rep1	Rep2	Rep3	RSct		
		Percentage of State Totals							Index Comparing County Percentage to State Percentage					
1	Addison County	6.5	6.0	5.8	5.8	0.0	0.0	6.4	1.01	0.94	0.91	0.90	0.00	0.00
2	Bennington County	6.6	6.1	8.7	3.1	0.0	0.0	6.6	1.00	0.92	1.32	0.47	0.00	0.00
3	Caledonia County	6.3	9.3	5.5	10.4	0.0	0.0	6.6	0.96	1.40	0.83	1.57	0.00	0.00
4	Chittenden County	19.7	19.1	13.3	10.4	0.0	0.0	19.1	1.03	1.00	0.70	0.54	0.00	0.00
5	Essex County	1.1	1.7	1.0	2.6	0.0	0.0	1.1	0.93	1.45	0.86	2.30	0.00	0.00
6	Franklin County	4.7	4.1	7.2	9.8	0.0	0.0	4.9	0.96	0.83	1.46	1.99	0.00	0.00
7	Grand Isle County	1.1	1.5	0.8	0.6	0.0	0.0	1.1	1.00	1.32	0.74	0.50	0.00	0.00
8	Lamoille County	4.8	7.6	4.4	9.4	0.0	0.0	5.1	0.94	1.49	0.86	1.84	0.00	0.00
9	Orange County	4.7	5.3	3.4	6.3	0.0	0.0	4.7	1.00	1.13	0.72	1.34	0.00	0.00
10	Orleans County	4.6	6.2	4.6	10.0	0.0	0.0	4.9	0.95	1.28	0.94	2.05	0.00	0.00
11	Rutland County	10.7	8.3	23.7	3.5	0.0	0.0	11.0	0.97	0.75	2.15	0.32	0.00	0.00
12	Washington County	12.1	13.6	10.6	9.8	0.0	0.0	12.0	1.00	1.13	0.88	0.82	0.00	0.00
13	Windham County	6.5	4.1	4.2	10.6	0.0	0.0	6.3	1.03	0.65	0.67	1.69	0.00	0.00
14	Windsor County	10.5	7.2	6.8	7.6	0.0	0.0	10.0	1.05	0.72	0.68	0.77	0.00	0.00

	Addison County	Snelng	Thmpsn	Farynz	RScat			Total	Rep1	Rep2	Rep3	RSct			%Cty	%State
1	Addison	105*	6	4	3	0	0	118	89.0	5.1	3.4	2.5	0.0	0.0	4.09	0.26
2	Bridport	88*	3	9	4	0	0	104	84.6	2.9	8.7	3.8	0.0	0.0	3.60	0.23
3	Bristol	226*	18	11	4	0	0	259	87.3	6.9	4.2	1.5	0.0	0.0	8.97	0.58
4	Cornwall	140*	10	12	1	0	0	163	85.9	6.1	7.4	0.6	0.0	0.0	5.65	0.36
5	Ferrisburg	142*	18	4	5	0	0	169	84.0	10.7	2.4	3.0	0.0	0.0	5.85	0.38
6	Goshen	18*	5	1	0	0	0	24	75.0	20.8	4.2	0.0	0.0	0.0	0.83	0.05
7	Granville	23*	0	0	0	0	0	23	100.0	0.0	0.0	0.0	0.0	0.0	0.80	0.05
8	Hancock	15*	1	0	4	0	0	20	75.0	5.0	0.0	20.0	0.0	0.0	0.69	0.04
9	Leicester	44*	3	6	2	0	0	55	80.0	5.5	10.9	3.6	0.0	0.0	1.91	0.12
10	Lincoln	88*	18	8	1	0	0	115	76.5	15.7	7.0	0.9	0.0	0.0	3.98	0.26
11	Middlebury	622*	45	26	12	0	0	705	88.2	6.4	3.7	1.7	0.0	0.0	24.42	1.57
12	Monkton	104*	10	5	1	0	0	120	86.7	8.3	4.2	0.8	0.0	0.0	4.16	0.27
13	New Haven	102*	15	2	2	0	0	121	84.3	12.4	1.7	1.7	0.0	0.0	4.19	0.27
14	Orwell	54*	4	5	0	0	0	63	85.7	6.3	7.9	0.0	0.0	0.0	2.18	0.14
15	Panton	46*	3	4	1	0	0	54	85.2	5.6	7.4	1.9	0.0	0.0	1.87	0.12
16	Ripton	33*	4	0	1	0	0	38	86.8	10.5	0.0	2.6	0.0	0.0	1.32	0.08
17	Salisbury	88*	6	5	3	0	0	102	86.3	5.9	4.9	2.9	0.0	0.0	3.53	0.23
18	Shoreham	81*	5	3	5	0	0	94	86.2	5.3	3.2	5.3	0.0	0.0	3.26	0.21
19	Starksboro	112*	5	5	0	0	0	122	91.8	4.1	4.1	0.0	0.0	0.0	4.23	0.27
20	Vergennes	147*	16	16	3	0	0	182	80.8	8.8	8.8	1.6	0.0	0.0	6.30	0.40
21	Waltham	35*	2	0	2	0	0	39	89.7	5.1	0.0	5.1	0.0	0.0	1.35	0.09
22	Weybridge	116*	7	3	2	0	0	128	90.6	5.5	2.3	1.6	0.0	0.0	4.43	0.28
23	Whiting	59*	2	3	5	0	0	69	85.5	2.9	4.3	7.2	0.0	0.0	2.39	0.15
	County Totals	2488*	206	132	61	0	0	2887	86.2	7.1	4.6	2.1	0.0	0.0	100.00	6.42

	Bennington County	Snelng	Thmpsn	Farynz	RScat			Total	Rep1	Rep2	Rep3	RSct			%Cty	%State
1	Arlington	147*	18	8	1	0	0	174	84.5	10.3	4.6	0.6	0.0	0.0	5.84	0.39
2	Bennington	737*	68	70	7	0	0	882	83.6	7.7	7.9	0.8	0.0	0.0	29.62	1.96
3	Dorset	300*	9	18	3	0	0	330	90.9	2.7	5.5	0.9	0.0	0.0	11.08	0.73
4	Landgrove	40*	2	0	0	0	0	42	95.2	4.8	0.0	0.0	0.0	0.0	1.41	0.09
5	Manchester	536*	38	39	7	0	0	620	86.5	6.1	6.3	1.1	0.0	0.0	20.82	1.38
6	Peru	46*	5	1	0	0	0	52	88.5	9.6	1.9	0.0	0.0	0.0	1.75	0.12
7	Pownal	153*	13	15	3	0	0	184	83.2	7.1	8.2	1.6	0.0	0.0	6.18	0.41
8	Readsboro	74*	4	9	4	0	0	91	81.3	4.4	9.9	4.4	0.0	0.0	3.06	0.20
9	Rupert	85*	11	7	0	0	0	103	82.5	10.7	6.8	0.0	0.0	0.0	3.46	0.23
10	Sandgate	39*	7	1	0	0	0	47	83.0	14.9	2.1	0.0	0.0	0.0	1.58	0.10
11	Searsburg	11*	2	0	0	0	0	13	84.6	15.4	0.0	0.0	0.0	0.0	0.44	0.03
12	Shaftsbury	185*	16	16	5	0	0	222	83.3	7.2	7.2	2.3	0.0	0.0	7.45	0.49
13	Stamford	60*	7	3	0	0	0	70	85.7	10.0	4.3	0.0	0.0	0.0	2.35	0.16
14	Sunderland	55*	4	6	1	0	0	66	83.3	6.1	9.1	1.5	0.0	0.0	2.22	0.15
15	Winhall	54*	3	1	1	0	0	59	91.5	5.1	1.7	1.7	0.0	0.0	1.98	0.13
16	Woodford	16*	2	4	1	0	0	23	69.6	8.7	17.4	4.3	0.0	0.0	0.77	0.05
	County Totals	2538*	209	198	33	0	0	2978	85.2	7.0	6.6	1.1	0.0	0.0	100.00	6.62

	Caledonia County	Snelng	Thmpsn	Farynz	RScat			Total	Rep1	Rep2	Rep3	RSct			%Cty	%State
1	Barnet	203*	37	10	10	0	0	260	78.1	14.2	3.8	3.8	0.0	0.0	8.73	0.58
2	Burke	76*	11	7	7	0	0	101	75.2	10.9	6.9	6.9	0.0	0.0	3.39	0.22
3	Danville	289*	30	16	11	0	0	346	83.5	8.7	4.6	3.2	0.0	0.0	11.62	0.77
4	Groton	92*	19	4	6	0	0	121	76.0	15.7	3.3	5.0	0.0	0.0	4.06	0.27
5	Hardwick	222*	40	13	18	0	0	293	75.8	13.7	4.4	6.1	0.0	0.0	9.84	0.65
6	Kirby	25*	2	0	4	0	0	31	80.6	6.5	0.0	12.9	0.0	0.0	1.04	0.07
7	Lyndon	251*	28	22	12	0	0	313	80.2	8.9	7.0	3.8	0.0	0.0	10.51	0.70
8	Newark	15*	4	2	0	0	0	21	71.4	19.0	9.5	0.0	0.0	0.0	0.71	0.05
9	Peacham	101*	6	8	0	0	0	115	87.8	5.2	7.0	0.0	0.0	0.0	3.86	0.26
10	Ryegate	127*	13	2	7	0	0	149	85.2	8.7	1.3	4.7	0.0	0.0	5.00	0.33
11	Saint Johnsbury	797*	103	28	16	0	0	944	84.4	10.9	3.0	1.7	0.0	0.0	31.70	2.10
12	Sheffield	34*	4	3	2	0	0	43	79.1	9.3	7.0	4.7	0.0	0.0	1.44	0.10
13	Stannard	15*	0	0	1	0	0	16	93.8	0.0	0.0	6.3	0.0	0.0	0.54	0.04
14	Sutton	44*	5	2	6	0	0	57	77.2	8.8	3.5	10.5	0.0	0.0	1.91	0.13
15	Walden	37*	3	3	1	0	0	44	84.1	6.8	6.8	2.3	0.0	0.0	1.48	0.10
16	Waterford	74*	10	3	7	0	0	94	78.7	10.6	3.2	7.4	0.0	0.0	3.16	0.21
17	Wheelock	23*	3	2	2	0	0	30	76.7	10.0	6.7	6.7	0.0	0.0	1.01	0.07
	County Totals	2425*	318	125	110	0	0	2978	81.4	10.7	4.2	3.7	0.0	0.0	100.00	6.62

	Chittenden County	Snelng	Thmpsn	Farynz	RScat			Total	Rep1	Rep2	Rep3	RSct			%Cty	%State
1	Bolton	41*	2	3	6	0	0	52	78.8	3.8	5.8	11.5	0.0	0.0	0.60	0.12
2	Burlington	2060*	214	107	22	0	0	2403	85.7	8.9	4.5	0.9	0.0	0.0	27.94	5.34
3	Charlotte	340*	20	6	16	0	0	382	89.0	5.2	1.6	4.2	0.0	0.0	4.44	0.85
4	Colchester	597*	66	20	3	0	0	686	87.0	9.6	2.9	0.4	0.0	0.0	7.98	1.52
5	Essex	841*	84	24	8	0	0	957	87.9	8.8	2.5	0.8	0.0	0.0	11.13	2.13
6	Hinesburg	172*	12	8	7	0	0	199	86.4	6.0	4.0	3.5	0.0	0.0	2.31	0.44
7	Huntington	52*	7	1	4	0	0	64	81.3	10.9	1.6	6.3	0.0	0.0	0.74	0.14
8	Jericho	292*	20	7	3	0	0	322	90.7	6.2	2.2	0.9	0.0	0.0	3.74	0.72
9	Milton	374*	46	27	5	0	0	452	82.7	10.2	6.0	1.1	0.0	0.0	5.26	1.00
10	Richmond	200*	11	6	1	0	0	218	91.7	5.0	2.8	0.5	0.0	0.0	2.53	0.48
11	Saint George	22*	3	2	0	0	0	27	81.5	11.1	7.4	0.0	0.0	0.0	0.31	0.06
12	Shelburne	709*	20	12	15	0	0	756	93.8	2.6	1.6	2.0	0.0	0.0	8.79	1.68
13	South Burlington	1136*	69	41	11	0	0	1257	90.4	5.5	3.3	0.9	0.0	0.0	14.61	2.79
14	Underhill	154*	21	9	2	0	0	186	82.8	11.3	4.8	1.1	0.0	0.0	2.16	0.41
15	Westford	67*	13	2	1	0	0	83	80.7	15.7	2.4	1.2	0.0	0.0	0.97	0.18
16	Williston	326*	30	21	4	0	0	381	85.6	7.9	5.5	1.0	0.0	0.0	4.43	0.85
17	Winooski	151*	16	7	2	0	0	176	85.8	9.1	4.0	1.1	0.0	0.0	2.05	0.39
	County Totals	7534*	654	303	110	0	0	8601	87.6	7.6	3.5	1.3	0.0	0.0	100.00	19.12

	Essex County	Sneing	Thmpsn	Farynz	RScat			Total	Rep1	Rep2	Rep3	RSct			%Cty	%State
1	Bloomfield	18*	0	0	0	0	0	18	100.0	0.0	0.0	0.0	0.0	0.0	3.48	0.04
2	Brighton	88*	15	7	11	0	0	121	72.7	12.4	5.8	9.1	0.0	0.0	23.40	0.27
3	Brunswick	7*	1	1	2	0	0	11	63.6	9.1	9.1	18.2	0.0	0.0	2.13	0.02
4	Canaan	57*	7	0	0	0	0	64	89.1	10.9	0.0	0.0	0.0	0.0	12.38	0.14
5	Concord	50*	9	2	0	0	0	61	82.0	14.8	3.3	0.0	0.0	0.0	11.80	0.14
6	East Haven	18*	0	1	2	0	0	21	85.7	0.0	4.8	9.5	0.0	0.0	4.06	0.05
7	Granby	25*	2	0	0	0	0	27	92.6	7.4	0.0	0.0	0.0	0.0	5.22	0.06
8	Guildhall	29*	5	0	0	0	0	34	85.3	14.7	0.0	0.0	0.0	0.0	6.58	0.08
9	Lemington	8*	1	0	0	0	0	9	88.9	11.1	0.0	0.0	0.0	0.0	1.74	0.02
10	Lunenburg	70*	11	5	8	0	0	94	74.5	11.7	5.3	8.5	0.0	0.0	18.18	0.21
11	Maidstone	13*	1	2	0	0	0	16	81.3	6.3	12.5	0.0	0.0	0.0	3.09	0.04
12	Norton	19*	3	3	5	0	0	30	63.3	10.0	10.0	16.7	0.0	0.0	5.80	0.07
13	Victory	7*	2	2	0	0	0	11	63.6	18.2	18.2	0.0	0.0	0.0	2.13	0.02
	County Totals	409*	57	23	28	0	0	517	79.1	11.0	4.4	5.4	0.0	0.0	100.00	1.15

	Franklin County	Sneing	Thmpsn	Farynz	RScat			Total	Rep1	Rep2	Rep3	RSct			%Cty	%State
1	Bakersfield	56*	6	0	8	0	0	70	80.0	8.6	0.0	11.4	0.0	0.0	3.16	0.16
2	Berkshire	46*	3	2	5	0	0	56	82.1	5.4	3.6	8.9	0.0	0.0	2.53	0.12
3	Enosburg	325*	32	25	10	0	0	392	82.9	8.2	6.4	2.6	0.0	0.0	17.70	0.87
4	Fairfax	123*	11	5	10	0	0	149	82.6	7.4	3.4	6.7	0.0	0.0	6.73	0.33
5	Fairfield	38*	3	4	0	0	0	45	84.4	6.7	8.9	0.0	0.0	0.0	2.03	0.10
6	Fletcher	45*	16	2	4	0	0	67	67.2	23.9	3.0	6.0	0.0	0.0	3.02	0.15
7	Franklin	55*	6	4	4	0	0	69	79.7	8.7	5.8	5.8	0.0	0.0	3.12	0.15
8	Georgia	140*	21	17	10	0	0	188	74.5	11.2	9.0	5.3	0.0	0.0	8.49	0.42
9	Highgate	77*	6	3	11	0	0	97	79.4	6.2	3.1	11.3	0.0	0.0	4.38	0.22
10	Montgomery	20*	3	3	14	0	0	40	50.0	7.5	7.5	35.0	0.0	0.0	1.81	0.09
11	Richford	130*	6	5	4	0	0	145	89.7	4.1	3.4	2.8	0.0	0.0	6.55	0.32
12	Saint Albans City	386*	10	60	12	0	0	468	82.5	2.1	12.8	2.6	0.0	0.0	21.13	1.04
13	Saint Albans Town	146*	7	16	3	0	0	172	84.9	4.1	9.3	1.7	0.0	0.0	7.77	0.38
14	Sheldon	48*	2	7	3	0	0	60	80.0	3.3	11.7	5.0	0.0	0.0	2.71	0.13
15	Swanton	172*	9	10	6	0	0	197	87.3	4.6	5.1	3.0	0.0	0.0	8.89	0.44
	County Totals	1807*	141	163	104	0	0	2215	81.6	6.4	7.4	4.7	0.0	0.0	100.00	4.92

	Grand Isle County	Snelng	Thmpsn	Farynz	RScat			Total	Rep1	Rep2	Rep3	RSct			%Cty	%State
1	Alburg	96*	17	5	0	0	0	118	81.4	14.4	4.2	0.0	0.0	0.0	23.23	0.26
2	Grand Isle	100*	13	4	3	0	0	120	83.3	10.8	3.3	2.5	0.0	0.0	23.62	0.27
3	Isle LaMotte	21*	1	1	0	0	0	23	91.3	4.3	4.3	0.0	0.0	0.0	4.53	0.05
4	North Hero	81*	7	3	2	0	0	93	87.1	7.5	3.2	2.2	0.0	0.0	18.31	0.21
5	South Hero	134*	13	6	1	0	0	154	87.0	8.4	3.9	0.6	0.0	0.0	30.31	0.34
	County Totals	432*	51	19	6	0	0	508	85.0	10.0	3.7	1.2	0.0	0.0	100.00	1.13

	Lamoille County	Snelng	Thmpsn	Farynz	RScat			Total	Rep1	Rep2	Rep3	RSct			%Cty	%State
1	Belvidere	28*	2	1	6	0	0	37	75.7	5.4	2.7	16.2	0.0	0.0	1.60	0.08
2	Cambridge	235*	32	14	7	0	0	288	81.6	11.1	4.9	2.4	0.0	0.0	12.49	0.64
3	Eden	18*	11	3	14	0	0	46	39.1	23.9	6.5	30.4	0.0	0.0	1.99	0.10
4	Elmore	40*	7	3	0	0	0	50	80.0	14.0	6.0	0.0	0.0	0.0	2.17	0.11
5	Hyde Park	139*	12	10	16	0	0	177	78.5	6.8	5.6	9.0	0.0	0.0	7.68	0.39
6	Johnson	344*	59	29	23	0	0	455	75.6	13.0	6.4	5.1	0.0	0.0	19.73	1.01
7	Morristown	312*	56	20	15	0	0	403	77.4	13.9	5.0	3.7	0.0	0.0	17.48	0.90
8	Stowe	599*	54	16	9	0	0	678	88.3	8.0	2.4	1.3	0.0	0.0	29.40	1.51
9	Waterville	64*	12	1	7	0	0	84	76.2	14.3	1.2	8.3	0.0	0.0	3.64	0.19
10	Wolcott	65*	17	3	3	0	0	88	73.9	19.3	3.4	3.4	0.0	0.0	3.82	0.20
	County Totals	1844*	262	100	100	0	0	2306	80.0	11.4	4.3	4.3	0.0	0.0	100.00	5.13

	Orange County	Snelng	Thmpsn	Farynz	RScat			Total	Rep1	Rep2	Rep3	RSct			%Cty	%State
1	Bradford	143*	6	9	5	0	0	163	87.7	3.7	5.5	3.1	0.0	0.0	7.70	0.36
2	Braintree	94*	8	1	7	0	0	110	85.5	7.3	0.9	6.4	0.0	0.0	5.20	0.24
3	Brookfield	99*	9	3	2	0	0	113	87.6	8.0	2.7	1.8	0.0	0.0	5.34	0.25
4	Chelsea	167*	20	7	2	0	0	196	85.2	10.2	3.6	1.0	0.0	0.0	9.26	0.44
5	Corinth	54*	5	0	3	0	0	62	87.1	8.1	0.0	4.8	0.0	0.0	2.93	0.14
6	Fairlee	66*	7	5	3	0	0	81	81.5	8.6	6.2	3.7	0.0	0.0	3.83	0.18
7	Newbury	162*	12	4	14	0	0	192	84.4	6.3	2.1	7.3	0.0	0.0	9.07	0.43
8	Orange	53*	16	4	1	0	0	74	71.6	21.6	5.4	1.4	0.0	0.0	3.50	0.16
9	Randolph	391*	50	27	1	0	0	469	83.4	10.7	5.8	0.2	0.0	0.0	22.15	1.04
10	Strafford	55*	7	3	2	0	0	67	82.1	10.4	4.5	3.0	0.0	0.0	3.16	0.15
11	Thetford	147*	9	1	5	0	0	162	90.7	5.6	0.6	3.1	0.0	0.0	7.65	0.36
12	Topsham	42*	8	2	6	0	0	58	72.4	13.8	3.4	10.3	0.0	0.0	2.74	0.13
13	Tunbridge	89*	3	0	1	0	0	93	95.7	3.2	0.0	1.1	0.0	0.0	4.39	0.21
14	Vershire	24*	2	1	0	0	0	27	88.9	7.4	3.7	0.0	0.0	0.0	1.28	0.06
15	Washington	50*	6	4	2	0	0	62	80.6	9.7	6.5	3.2	0.0	0.0	2.93	0.14
16	West Fairlee	44*	3	0	0	0	0	47	93.6	6.4	0.0	0.0	0.0	0.0	2.22	0.10
17	Williamstown	111*	11	6	13	0	0	141	78.7	7.8	4.3	9.2	0.0	0.0	6.66	0.31
	County Totals	1791*	182	77	67	0	0	2117	84.6	8.6	3.6	3.2	0.0	0.0	100.00	4.71

	Orleans County	Snelng	Thmpsn	Farynz	RScat			Total	Rep1	Rep2	Rep3	RSct			%Cty	%State
1	Albany	75*	10	3	4	0	0	92	81.5	10.9	3.3	4.3	0.0	0.0	4.18	0.20
2	Barton	268*	37	11	14	0	0	330	81.2	11.2	3.3	4.2	0.0	0.0	15.01	0.73
3	Brownington	33*	5	5	0	0	0	43	76.7	11.6	11.6	0.0	0.0	0.0	1.96	0.10
4	Charleston	60*	14	7	10	0	0	91	65.9	15.4	7.7	11.0	0.0	0.0	4.14	0.20
5	Coventry	47*	6	4	1	0	0	58	81.0	10.3	6.9	1.7	0.0	0.0	2.64	0.13
6	Craftsbury	64*	9	3	6	0	0	82	78.0	11.0	3.7	7.3	0.0	0.0	3.73	0.18
7	Derby	271*	18	14	14	0	0	317	85.5	5.7	4.4	4.4	0.0	0.0	14.42	0.70
8	Glover	93*	11	8	7	0	0	119	78.2	9.2	6.7	5.9	0.0	0.0	5.41	0.26
9	Greensboro	68*	8	4	0	0	0	80	85.0	10.0	5.0	0.0	0.0	0.0	3.64	0.18
10	Holland	22*	1	0	4	0	0	27	81.5	3.7	0.0	14.8	0.0	0.0	1.23	0.06
11	Irasburg	57*	3	7	2	0	0	69	82.6	4.3	10.1	2.9	0.0	0.0	3.14	0.15
12	Jay	13*	3	0	1	0	0	17	76.5	17.6	0.0	5.9	0.0	0.0	0.77	0.04
13	Lowell	36*	14	3	0	0	0	53	67.9	26.4	5.7	0.0	0.0	0.0	2.41	0.12
14	Morgan	69*	6	1	5	0	0	81	85.2	7.4	1.2	6.2	0.0	0.0	3.68	0.18
15	Newport City	384*	42	21	21	0	0	468	82.1	9.0	4.5	4.5	0.0	0.0	21.28	1.04
16	Newport Town	76*	9	4	7	0	0	96	79.2	9.4	4.2	7.3	0.0	0.0	4.37	0.21
17	Troy	57*	9	2	0	0	0	68	83.8	13.2	2.9	0.0	0.0	0.0	3.09	0.15
18	Westfield	35*	5	4	8	0	0	52	67.3	9.6	7.7	15.4	0.0	0.0	2.36	0.12
19	Westmore	47*	4	3	2	0	0	56	83.9	7.1	5.4	3.6	0.0	0.0	2.55	0.12
	County Totals	1775*	214	104	106	0	0	2199	80.7	9.7	4.7	4.8	0.0	0.0	100.00	4.89

	Rutland County	Snelng	Thmpsn	Farynz	RScat			Total	Rep1	Rep2	Rep3	RSct			%Cty	%State
1	Benson	49*	5	9	0	0	0	63	77.8	7.9	14.3	0.0	0.0	0.0	1.27	0.14
2	Brandon	203*	16	10	1	0	0	230	88.3	7.0	4.3	0.4	0.0	0.0	4.63	0.51
3	Castleton	128*	13	44	1	0	0	186	68.8	7.0	23.7	0.5	0.0	0.0	3.75	0.41
4	Chittenden	87*	5	8	0	0	0	100	87.0	5.0	8.0	0.0	0.0	0.0	2.01	0.22
5	Clarendon	200*	17	25	14	0	0	256	78.1	6.6	9.8	5.5	0.0	0.0	5.16	0.57
6	Danby	77*	10	9	0	0	0	96	80.2	10.4	9.4	0.0	0.0	0.0	1.93	0.21
7	Fair Haven	139*	11	38	0	0	0	188	73.9	5.9	20.2	0.0	0.0	0.0	3.79	0.42
8	Hubbardton	32*	3	7	0	0	0	42	76.2	7.1	16.7	0.0	0.0	0.0	0.85	0.09
9	Ira	22*	7	2	1	0	0	32	68.8	21.9	6.3	3.1	0.0	0.0	0.64	0.07
10	Mendon	107*	3	6	3	0	0	119	89.9	2.5	5.0	2.5	0.0	0.0	2.40	0.26
11	Middletown Springs	87*	5	3	0	0	0	95	91.6	5.3	3.2	0.0	0.0	0.0	1.91	0.21
12	Mount Holly	78*	7	7	0	0	0	92	84.8	7.6	7.6	0.0	0.0	0.0	1.85	0.20
13	Mount Tabor	16*	3	4	2	0	0	25	64.0	12.0	16.0	8.0	0.0	0.0	0.50	0.06
14	Pawlet	108*	7	10	0	0	0	125	86.4	5.6	8.0	0.0	0.0	0.0	2.52	0.28
15	Pittsfield	29*	6	1	2	0	0	38	76.3	15.8	2.6	5.3	0.0	0.0	0.77	0.08
16	Pittsford	221*	21	33	0	0	0	275	80.4	7.6	12.0	0.0	0.0	0.0	5.54	0.61
17	Poultney	155*	9	22	0	0	0	186	83.3	4.8	11.8	0.0	0.0	0.0	3.75	0.41
18	Proctor	220*	10	12	1	0	0	243	90.5	4.1	4.9	0.4	0.0	0.0	4.89	0.54
19	Rutland City	1200*	62	153	1	0	0	1416	84.7	4.4	10.8	0.1	0.0	0.0	28.51	3.15
20	Rutland Town	402*	25	43	2	0	0	472	85.2	5.3	9.1	0.4	0.0	0.0	9.50	1.05
21	Sherburne	85*	1	7	0	0	0	93	91.4	1.1	7.5	0.0	0.0	0.0	1.87	0.21
22	Shrewsbury	63*	5	8	7	0	0	83	75.9	6.0	9.6	8.4	0.0	0.0	1.67	0.18
23	Sudbury	35*	3	5	1	0	0	44	79.5	6.8	11.4	2.3	0.0	0.0	0.89	0.10
24	Tinmouth	30*	3	4	0	0	0	37	81.1	8.1	10.8	0.0	0.0	0.0	0.75	0.08
25	Wallingford	179*	9	13	1	0	0	202	88.6	4.5	6.4	0.5	0.0	0.0	4.07	0.45
26	Wells	55*	9	29	0	0	0	93	59.1	9.7	31.2	0.0	0.0	0.0	1.87	0.21
27	West Haven	15*	1	1	0	0	0	17	88.2	5.9	5.9	0.0	0.0	0.0	0.34	0.04
28	West Rutland	84*	8	26	0	0	0	118	71.2	6.8	22.0	0.0	0.0	0.0	2.38	0.26
	County Totals	4106*	284	539	37	0	0	4966	82.7	5.7	10.9	0.7	0.0	0.0	100.00	11.04

	Washington County	Snelng	Thmpsn	Farynz	RScat			Total	Rep1	Rep2	Rep3	RSct			%Cty	%State
1	Barre City	598*	51	51	17	0	0	717	83.4	7.1	7.1	2.4	0.0	0.0	13.23	1.59
2	Barre Town	552*	48	33	10	0	0	643	85.8	7.5	5.1	1.6	0.0	0.0	11.86	1.43
3	Berlin	158*	21	9	6	0	0	194	81.4	10.8	4.6	3.1	0.0	0.0	3.58	0.43
4	Cabot	83*	9	3	3	0	0	98	84.7	9.2	3.1	3.1	0.0	0.0	1.81	0.22
5	Calais	111*	15	5	5	0	0	136	81.6	11.0	3.7	3.7	0.0	0.0	2.51	0.30
6	Duxbury	43*	11	0	0	0	0	54	79.6	20.4	0.0	0.0	0.0	0.0	1.00	0.12
7	East Montpelier	239*	24	6	6	0	0	275	86.9	8.7	2.2	2.2	0.0	0.0	5.07	0.61
8	Fayston	60*	2	2	1	0	0	65	92.3	3.1	3.1	1.5	0.0	0.0	1.20	0.14
9	Marshfield	79*	5	2	3	0	0	89	88.8	5.6	2.2	3.4	0.0	0.0	1.64	0.20
10	Middlesex	112*	14	8	2	0	0	136	82.4	10.3	5.9	1.5	0.0	0.0	2.51	0.30
11	Montpelier	1234*	120	56	2	0	0	1412	87.4	8.5	4.0	0.1	0.0	0.0	26.05	3.14
12	Moretown	89*	13	2	1	0	0	105	84.8	12.4	1.9	1.0	0.0	0.0	1.94	0.23
13	Northfield	449*	39	28	17	0	0	533	84.2	7.3	5.3	3.2	0.0	0.0	9.83	1.18
14	Plainfield	83*	10	9	4	0	0	106	78.3	9.4	8.5	3.8	0.0	0.0	1.96	0.24
15	Roxbury	32*	3	2	1	0	0	38	84.2	7.9	5.3	2.6	0.0	0.0	0.70	0.08
16	Waitsfield	135*	9	2	5	0	0	151	89.4	6.0	1.3	3.3	0.0	0.0	2.79	0.34
17	Warren	71*	9	1	2	0	0	83	85.5	10.8	1.2	2.4	0.0	0.0	1.53	0.18
18	Waterbury	324*	33	16	12	0	0	385	84.2	8.6	4.2	3.1	0.0	0.0	7.10	0.86
19	Woodbury	54*	14	3	2	0	0	73	74.0	19.2	4.1	2.7	0.0	0.0	1.35	0.16
20	Worcester	102*	17	3	5	0	0	127	80.3	13.4	2.4	3.9	0.0	0.0	2.34	0.28
	County Totals	4608*	467	241	104	0	0	5420	85.0	8.6	4.4	1.9	0.0	0.0	100.00	12.05

	Windham County	Snelng	Thmpsn	Farynz	RScat			Total	Rep1	Rep2	Rep3	RSct			%Cty	%State
1	Athens	14*	8	2	3	0	0	27	51.9	29.6	7.4	11.1	0.0	0.0	0.96	0.06
2	Brattleboro	733*	23	20	12	0	0	788	93.0	2.9	2.5	1.5	0.0	0.0	27.93	1.75
3	Brookline	24*	4	1	5	0	0	34	70.6	11.8	2.9	14.7	0.0	0.0	1.21	0.08
4	Dover	83*	8	1	2	0	0	94	88.3	8.5	1.1	2.1	0.0	0.0	3.33	0.21
5	Dummerston	156*	7	3	6	0	0	172	90.7	4.1	1.7	3.5	0.0	0.0	6.10	0.38
6	Grafton	72*	6	3	2	0	0	83	86.7	7.2	3.6	2.4	0.0	0.0	2.94	0.18
7	Guilford	112*	4	4	6	0	0	126	88.9	3.2	3.2	4.8	0.0	0.0	4.47	0.28
8	Halifax	47*	2	0	0	0	0	49	95.9	4.1	0.0	0.0	0.0	0.0	1.74	0.11
9	Jamaica	47*	2	3	4	0	0	56	83.9	3.6	5.4	7.1	0.0	0.0	1.99	0.12
10	Londonderry	120*	3	4	7	0	0	134	89.6	2.2	3.0	5.2	0.0	0.0	4.75	0.30
11	Marlboro	40*	3	5	0	0	0	48	83.3	6.3	10.4	0.0	0.0	0.0	1.70	0.11
12	Newfane	87*	9	3	3	0	0	102	85.3	8.8	2.9	2.9	0.0	0.0	3.62	0.23
13	Putney	122*	5	6	3	0	0	136	89.7	3.7	4.4	2.2	0.0	0.0	4.82	0.30
14	Rockingham	229*	12	5	14	0	0	260	88.1	4.6	1.9	5.4	0.0	0.0	9.22	0.58
15	Stratton	17*	1	0	1	0	0	19	89.5	5.3	0.0	5.3	0.0	0.0	0.67	0.04
16	Townshend	56*	4	1	5	0	0	66	84.8	6.1	1.5	7.6	0.0	0.0	2.34	0.15
17	Vernon	65*	9	4	7	0	0	85	76.5	10.6	4.7	8.2	0.0	0.0	3.01	0.19
18	Wardsboro	43*	3	4	5	0	0	55	78.2	5.5	7.3	9.1	0.0	0.0	1.95	0.12
19	Westminster	124*	10	7	4	0	0	145	85.5	6.9	4.8	2.8	0.0	0.0	5.14	0.32
20	Whitingham	82*	5	9	3	0	0	99	82.8	5.1	9.1	3.0	0.0	0.0	3.51	0.22
21	Wilmington	184*	8	8	19	0	0	219	84.0	3.7	3.7	8.7	0.0	0.0	7.76	0.49
22	Windham	17*	4	2	1	0	0	24	70.8	16.7	8.3	4.2	0.0	0.0	0.85	0.05
	County Totals	2474*	140	95	112	0	0	2821	87.7	5.0	3.4	4.0	0.0	0.0	100.00	6.27

1980 PRIMARY ELECTION GOVERNOR Vermont Elections Project / Copyright 1976-81, University of Vermont (802-656-2601)

	Windsor County	Snelng	Thmpsn	Farynz	RScat			Total	Rep1	Rep2	Rep3	RSct			%Cty	%State
1	Andover	32*	4	1	0	0	0	37	86.5	10.8	2.7	0.0	0.0	0.0	0.83	0.08
2	Baltimore	16*	2	2	0	0	0	20	80.0	10.0	10.0	0.0	0.0	0.0	0.45	0.04
3	Barnard	101*	2	2	1	0	0	106	95.3	1.9	1.9	0.9	0.0	0.0	2.37	0.24
4	Bethel	199*	10	5	2	0	0	216	92.1	4.6	2.3	0.9	0.0	0.0	4.82	0.48
5	Bridgewater	56*	2	1	3	0	0	62	90.3	3.2	1.6	4.8	0.0	0.0	1.38	0.14
6	Cavendish	71*	5	5	2	0	0	83	85.5	6.0	6.0	2.4	0.0	0.0	1.85	0.18
7	Chester	182*	8	6	0	0	0	196	92.9	4.1	3.1	0.0	0.0	0.0	4.38	0.44
8	Hartford	323*	10	11	6	0	0	350	92.3	2.9	3.1	1.7	0.0	0.0	7.81	0.78
9	Hartland	305*	18	11	8	0	0	342	89.2	5.3	3.2	2.3	0.0	0.0	7.64	0.76
10	Ludlow	101*	9	8	3	0	0	121	83.5	7.4	6.6	2.5	0.0	0.0	2.70	0.27
11	Norwich	203*	9	8	3	0	0	223	91.0	4.0	3.6	1.3	0.0	0.0	4.98	0.50
12	Plymouth	47*	2	3	3	0	0	55	85.5	3.6	5.5	5.5	0.0	0.0	1.23	0.12
13	Pomfret	131*	6	3	2	0	0	142	92.3	4.2	2.1	1.4	0.0	0.0	3.17	0.32
14	Reading	68*	5	2	1	0	0	76	89.5	6.6	2.6	1.3	0.0	0.0	1.70	0.17
15	Rochester	111*	3	8	1	0	0	123	90.2	2.4	6.5	0.8	0.0	0.0	2.75	0.27
16	Royalton	144*	16	10	11	0	0	181	79.6	8.8	5.5	6.1	0.0	0.0	4.04	0.40
17	Sharon	57*	4	2	2	0	0	65	87.7	6.2	3.1	3.1	0.0	0.0	1.45	0.14
18	Springfield	678*	50	29	7	0	0	764	88.7	6.5	3.8	0.9	0.0	0.0	17.06	1.70
19	Stockbridge	36*	4	4	0	0	0	44	81.8	9.1	9.1	0.0	0.0	0.0	0.98	0.10
20	Weathersfield	197*	9	6	3	0	0	215	91.6	4.2	2.8	1.4	0.0	0.0	4.80	0.48
21	Weston	86*	2	3	1	0	0	92	93.5	2.2	3.3	1.1	0.0	0.0	2.05	0.20
22	West Windsor	95*	5	3	1	0	0	104	91.3	4.8	2.9	1.0	0.0	0.0	2.32	0.23
23	Windsor	316*	22	10	6	0	0	354	89.3	6.2	2.8	1.7	0.0	0.0	7.90	0.79
24	Woodstock	442*	40	11	15	0	0	508	87.0	7.9	2.2	3.0	0.0	0.0	11.34	1.13
	County Totals	3997*	247	154	81	0	0	4479	89.2	5.5	3.4	1.8	0.0	0.0	100.00	9.96

Table 6.

1980 PRIMARY ELECTION **SECRETARY OF STATE** Vermont Elections Project / Copyright 1976-81, University of Vermont (802-656-2601)

Candidate Identification	Residence	Column Heading	Party Identification and Heading			State Totals		Towns Won		Min%	Max%
*James H. Douglas	Middlebury	Duglas	Rep Primary Cand #1	(71)	Rep1	22535*	52.49%	110	44%	18.1	100.0
Noble Smith	Rutland	Smith	Rep Primary Cand #2	(72)	Rep2	20127	46.88%	126	52%	0.0	81.5
Republican Scattering		RScat	Rep Scattering	(95)	RSct	273	0.64%	0	0%	0.0	12.5
						42935		246 towns (8 ties)			

	Statewide Summary	Duglas	Smith	RScat				Total	Rep1	Rep2	RSct			
		Total Vote by County							Percentage of Total County Vote					
	State Totals	22535*	20127	273	0	0	0	42935	52.5	46.9	0.6	0.0	0.0	0.0
1	Addison County	2303*	740	40	0	0	0	3083	74.7	24.0	1.3	0.0	0.0	0.0
2	Bennington County	1497*	1172	5	0	0	0	2674	56.0	43.8	0.2	0.0	0.0	0.0
3	Caledonia County	1399	1437*	19	0	0	0	2855	49.0	50.3	0.7	0.0	0.0	0.0
4	Chittenden County	4410*	3595	54	0	0	0	8059	54.7	44.6	0.7	0.0	0.0	0.0
5	Essex County	251*	231	7	0	0	0	489	51.3	47.2	1.4	0.0	0.0	0.0
6	Franklin County	1032	1084*	18	0	0	0	2134	48.4	50.8	0.8	0.0	0.0	0.0
7	Grand Isle County	235	240*	3	0	0	0	478	49.2	50.2	0.6	0.0	0.0	0.0
8	Lamoille County	933	1203*	28	0	0	0	2164	43.1	55.6	1.3	0.0	0.0	0.0
9	Orange County	1025*	987	15	0	0	0	2027	50.6	48.7	0.7	0.0	0.0	0.0
10	Orleans County	949	1138*	10	0	0	0	2097	45.3	54.3	0.5	0.0	0.0	0.0
11	Rutland County	2135	2792*	7	0	0	0	4934	43.3	56.6	0.1	0.0	0.0	0.0
12	Washington County	2717*	2478	25	0	0	0	5220	52.0	47.5	0.5	0.0	0.0	0.0
13	Windham County	1644*	959	21	0	0	0	2624	62.7	36.5	0.8	0.0	0.0	0.0
14	Windsor County	2005	2071*	21	0	0	0	4097	48.9	50.5	0.5	0.0	0.0	0.0

	Statewide Summary	Duglas	Smith	RScat				Total	Rep1	Rep2	RSct			
		Percentage of State Totals							Index Comparing County Percentage to State Percentage					
1	Addison County	10.2	3.7	14.7	0.0	0.0	0.0	7.2	1.42	0.51	2.04	0.00	0.00	0.00
2	Bennington County	6.6	5.8	1.8	0.0	0.0	0.0	6.2	1.07	0.93	0.29	0.00	0.00	0.00
3	Caledonia County	6.2	7.1	7.0	0.0	0.0	0.0	6.6	0.93	1.07	1.05	0.00	0.00	0.00
4	Chittenden County	19.6	17.9	19.8	0.0	0.0	0.0	18.8	1.04	0.95	1.05	0.00	0.00	0.00
5	Essex County	1.1	1.1	2.6	0.0	0.0	0.0	1.1	0.98	1.01	2.25	0.00	0.00	0.00
6	Franklin County	4.6	5.4	6.6	0.0	0.0	0.0	5.0	0.92	1.08	1.33	0.00	0.00	0.00
7	Grand Isle County	1.0	1.2	1.1	0.0	0.0	0.0	1.1	0.94	1.07	0.99	0.00	0.00	0.00
8	Lamoille County	4.1	6.0	10.3	0.0	0.0	0.0	5.0	0.82	1.19	2.03	0.00	0.00	0.00
9	Orange County	4.5	4.9	5.5	0.0	0.0	0.0	4.7	0.96	1.04	1.16	0.00	0.00	0.00
10	Orleans County	4.2	5.7	3.7	0.0	0.0	0.0	4.9	0.86	1.16	0.75	0.00	0.00	0.00
11	Rutland County	9.5	13.9	2.6	0.0	0.0	0.0	11.5	0.82	1.21	0.22	0.00	0.00	0.00
12	Washington County	12.1	12.3	9.2	0.0	0.0	0.0	12.2	0.99	1.01	0.75	0.00	0.00	0.00
13	Windham County	7.3	4.8	7.7	0.0	0.0	0.0	6.1	1.19	0.78	1.26	0.00	0.00	0.00
14	Windsor County	8.9	10.3	7.7	0.0	0.0	0.0	9.5	0.93	1.08	0.81	0.00	0.00	0.00

1980 PRIMARY ELECTION SECRETARY OF STATE Vermont Elections Project / Copyright 1976-81, University of Vermont (802-656-2601)

	Addison County	Duglas	Smith	RScat				Total	Rep1	Rep2	RSct				%Cty	%State
1	Addison	101*	17	0	0	0	0	118	85.6	14.4	0.0	0.0	0.0	0.0	3.83	0.27
2	Bridport	73*	32	1	0	0	0	106	68.9	30.2	0.9	0.0	0.0	0.0	3.44	0.25
3	Bristol	211*	54	0	0	0	0	265	79.6	20.4	0.0	0.0	0.0	0.0	8.60	0.62
4	Cornwall	141*	30	0	0	0	0	171	82.5	17.5	0.0	0.0	0.0	0.0	5.55	0.40
5	Ferrisburg	109*	65	1	0	0	0	175	62.3	37.1	0.6	0.0	0.0	0.0	5.68	0.41
6	Goshen	22*	5	0	0	0	0	27	81.5	18.5	0.0	0.0	0.0	0.0	0.89	0.06
7	Granville	9	13*	0	0	0	0	22	40.9	59.1	0.0	0.0	0.0	0.0	0.71	0.05
8	Hancock	13*	8	0	0	0	0	21	61.9	38.1	0.0	0.0	0.0	0.0	0.68	0.05
9	Leicester	43*	10	2	0	0	0	55	78.2	18.2	3.6	0.0	0.0	0.0	1.79	0.13
10	Lincoln	82*	33	1	0	0	0	116	70.7	28.4	0.9	0.0	0.0	0.0	3.76	0.27
11	Middlebury	630*	107	1	0	0	0	738	85.4	14.5	0.1	0.0	0.0	0.0	23.94	1.72
12	Monkton	87*	29	0	0	0	0	116	75.0	25.0	0.0	0.0	0.0	0.0	3.76	0.27
13	New Haven	93*	28	0	0	0	0	121	76.9	23.1	0.0	0.0	0.0	0.0	3.92	0.28
14	Orwell	39*	26	0	0	0	0	65	60.0	40.0	0.0	0.0	0.0	0.0	2.11	0.15
15	Panton	33*	20	0	0	0	0	53	62.3	37.7	0.0	0.0	0.0	0.0	1.72	0.12
16	Ripton	28*	17	0	0	0	0	45	62.2	37.8	0.0	0.0	0.0	0.0	1.46	0.10
17	Salisbury	90*	21	0	0	0	0	111	81.1	18.9	0.0	0.0	0.0	0.0	3.60	0.26
18	Shoreham	75*	23	0	0	0	0	98	76.5	23.5	0.0	0.0	0.0	0.0	3.18	0.23
19	Starksboro	134*	90	32	0	0	0	256	52.3	35.2	12.5	0.0	0.0	0.0	8.30	0.60
20	Vergennes	105*	78	0	0	0	0	183	57.4	42.6	0.0	0.0	0.0	0.0	5.94	0.43
21	Waltham	31*	4	2	0	0	0	37	83.8	10.8	5.4	0.0	0.0	0.0	1.20	0.09
22	Weybridge	107*	20	0	0	0	0	127	84.3	15.7	0.0	0.0	0.0	0.0	4.12	0.30
23	Whiting	47*	10	0	0	0	0	57	82.5	17.5	0.0	0.0	0.0	0.0	1.85	0.13
	County Totals	2303*	740	40	0	0	0	3083	74.7	24.0	1.3	0.0	0.0	0.0	100.00	7.18

	Bennington County	Duglas	Smith	RScat				Total	Rep1	Rep2	RSct				%Cty	%State
1	Arlington	93*	72	0	0	0	0	165	56.4	43.6	0.0	0.0	0.0	0.0	6.17	0.38
2	Bennington	446*	335	0	0	0	0	781	57.1	42.9	0.0	0.0	0.0	0.0	29.21	1.82
3	Dorset	148*	145	0	0	0	0	293	50.5	49.5	0.0	0.0	0.0	0.0	10.96	0.68
4	Landgrove	23*	13	0	0	0	0	36	63.9	36.1	0.0	0.0	0.0	0.0	1.35	0.08
5	Manchester	300*	268	0	0	0	0	568	52.8	47.2	0.0	0.0	0.0	0.0	21.24	1.32
6	Peru	22	28*	1	0	0	0	51	43.1	54.9	2.0	0.0	0.0	0.0	1.91	0.12
7	Pownal	96*	63	1	0	0	0	160	60.0	39.4	0.6	0.0	0.0	0.0	5.98	0.37
8	Readsboro	46*	32	0	0	0	0	78	59.0	41.0	0.0	0.0	0.0	0.0	2.92	0.18
9	Rupert	50*	43	0	0	0	0	93	53.8	46.2	0.0	0.0	0.0	0.0	3.48	0.22
10	Sandgate	30*	15	1	0	0	0	46	65.2	32.6	2.2	0.0	0.0	0.0	1.72	0.11
11	Searsburg	10*	2	0	0	0	0	12	83.3	16.7	0.0	0.0	0.0	0.0	0.45	0.03
12	Shaftsbury	132*	67	1	0	0	0	200	66.0	33.5	0.5	0.0	0.0	0.0	7.49	0.47
13	Stamford	39*	15	0	0	0	0	54	72.2	27.8	0.0	0.0	0.0	0.0	2.02	0.13
14	Sunderland	27	37*	0	0	0	0	64	42.2	57.8	0.0	0.0	0.0	0.0	2.39	0.15
15	Winhall	26=	26=	0	0	0	0	52	50.0	50.0	0.0	0.0	0.0	0.0	1.94	0.12
16	Woodford	9	11*	1	0	0	0	21	42.9	52.4	4.8	0.0	0.0	0.0	0.79	0.05
	County Totals	1497*	1172	5	0	0	0	2674	56.0	43.8	0.2	0.0	0.0	0.0	100.00	6.23

	Caledonia County	Duglas	Smith	RScat				Total	Rep1	Rep2	RSct				%Cty	%State
1	Barnet	110	130*	1	0	0	0	241	45.6	53.9	0.4	0.0	0.0	0.0	8.44	0.56
2	Burke	50*	44	2	0	0	0	96	52.1	45.8	2.1	0.0	0.0	0.0	3.36	0.22
3	Danville	192*	138	0	0	0	0	330	58.2	41.8	0.0	0.0	0.0	0.0	11.56	0.77
4	Groton	58=	58=	1	0	0	0	117	49.6	49.6	0.9	0.0	0.0	0.0	4.10	0.27
5	Hardwick	108	160*	3	0	0	0	271	39.9	59.0	1.1	0.0	0.0	0.0	9.49	0.63
6	Kirby	11	20*	0	0	0	0	31	35.5	64.5	0.0	0.0	0.0	0.0	1.09	0.07
7	Lyndon	168*	145	2	0	0	0	315	53.3	46.0	0.6	0.0	0.0	0.0	11.03	0.73
8	Newark	8	12*	0	0	0	0	20	40.0	60.0	0.0	0.0	0.0	0.0	0.70	0.05
9	Peacham	66*	42	0	0	0	0	108	61.1	38.9	0.0	0.0	0.0	0.0	3.78	0.25
10	Ryegate	63	75*	5	0	0	0	143	44.1	52.4	3.5	0.0	0.0	0.0	5.01	0.33
11	Saint Johnsbury	441	462*	0	0	0	0	903	48.8	51.2	0.0	0.0	0.0	0.0	31.63	2.10
12	Sheffield	12	27*	0	0	0	0	39	30.8	69.2	0.0	0.0	0.0	0.0	1.37	0.09
13	Stannard	9*	6	0	0	0	0	15	60.0	40.0	0.0	0.0	0.0	0.0	0.53	0.03
14	Sutton	27	34*	2	0	0	0	63	42.9	54.0	3.2	0.0	0.0	0.0	2.21	0.15
15	Walden	22*	21	1	0	0	0	44	50.0	47.7	2.3	0.0	0.0	0.0	1.54	0.10
16	Waterford	40	48*	2	0	0	0	90	44.4	53.3	2.2	0.0	0.0	0.0	3.15	0.21
17	Wheelock	14	15*	0	0	0	0	29	48.3	51.7	0.0	0.0	0.0	0.0	1.02	0.07
	County Totals	1399	1437*	19	0	0	0	2855	49.0	50.3	0.7	0.0	0.0	0.0	100.00	6.65

	Chittenden County	Duglas	Smith	RScat				Total	Rep1	Rep2	RSct				%Cty	%State
1	Bolton	28*	19	0	0	0	0	47	59.6	40.4	0.0	0.0	0.0	0.0	0.58	0.11
2	Burlington	1218*	1004	12	0	0	0	2234	54.5	44.9	0.5	0.0	0.0	0.0	27.72	5.20
3	Charlotte	222*	131	4	0	0	0	357	62.2	36.7	1.1	0.0	0.0	0.0	4.43	0.83
4	Colchester	329	346*	1	0	0	0	676	48.7	51.2	0.1	0.0	0.0	0.0	8.39	1.57
5	Essex	466*	428	2	0	0	0	896	52.0	47.8	0.2	0.0	0.0	0.0	11.12	2.09
6	Hinesburg	108*	76	5	0	0	0	189	57.1	40.2	2.6	0.0	0.0	0.0	2.35	0.44
7	Huntington	22	35*	3	0	0	0	60	36.7	58.3	5.0	0.0	0.0	0.0	0.74	0.14
8	Jericho	165*	139	2	0	0	0	306	53.9	45.4	0.7	0.0	0.0	0.0	3.80	0.71
9	Milton	189	223*	2	0	0	0	414	45.7	53.9	0.5	0.0	0.0	0.0	5.14	0.96
10	Richmond	124*	85	0	0	0	0	209	59.3	40.7	0.0	0.0	0.0	0.0	2.59	0.49
11	Saint George	12	14*	0	0	0	0	26	46.2	53.8	0.0	0.0	0.0	0.0	0.32	0.06
12	Shelburne	435*	256	9	0	0	0	700	62.1	36.6	1.3	0.0	0.0	0.0	8.69	1.63
13	South Burlington	676*	478	12	0	0	0	1166	58.0	41.0	1.0	0.0	0.0	0.0	14.47	2.72
14	Underhill	109*	68	0	0	0	0	177	61.6	38.4	0.0	0.0	0.0	0.0	2.20	0.41
15	Westford	46*	37	0	0	0	0	83	55.4	44.6	0.0	0.0	0.0	0.0	1.03	0.19
16	Williston	179	180*	0	0	0	0	359	49.9	50.1	0.0	0.0	0.0	0.0	4.45	0.84
17	Winooski	82*	76	2	0	0	0	160	51.3	47.5	1.3	0.0	0.0	0.0	1.99	0.37
	County Totals	4410*	3595	54	0	0	0	8059	54.7	44.6	0.7	0.0	0.0	0.0	100.00	18.77

	Essex County	Duglas	Smith	RScat				Total	Rep1	Rep2	RSct				%Cty	%State
1	Bloomfield	10*	7	0	0	0	0	17	58.8	41.2	0.0	0.0	0.0	0.0	3.48	0.04
2	Brighton	49	55*	7	0	0	0	111	44.1	49.5	6.3	0.0	0.0	0.0	22.70	0.26
3	Brunswick	7*	3	0	0	0	0	10	70.0	30.0	0.0	0.0	0.0	0.0	2.04	0.02
4	Canaan	23	38*	0	0	0	0	61	37.7	62.3	0.0	0.0	0.0	0.0	12.47	0.14
5	Concord	29	32*	0	0	0	0	61	47.5	52.5	0.0	0.0	0.0	0.0	12.47	0.14
6	East Haven	14*	7	0	0	0	0	21	66.7	33.3	0.0	0.0	0.0	0.0	4.29	0.05
7	Granby	18*	9	0	0	0	0	27	66.7	33.3	0.0	0.0	0.0	0.0	5.52	0.06
8	Guildhall	21*	9	0	0	0	0	30	70.0	30.0	0.0	0.0	0.0	0.0	6.13	0.07
9	Lemington	5*	3	0	0	0	0	8	62.5	37.5	0.0	0.0	0.0	0.0	1.64	0.02
10	Lunenburg	45*	43	0	0	0	0	88	51.1	48.9	0.0	0.0	0.0	0.0	18.00	0.20
11	Maidstone	14*	0	0	0	0	0	14	100.0	0.0	0.0	0.0	0.0	0.0	2.86	0.03
12	Norton	13	17*	0	0	0	0	30	43.3	56.7	0.0	0.0	0.0	0.0	6.13	0.07
13	Victory	3	8*	0	0	0	0	11	27.3	72.7	0.0	0.0	0.0	0.0	2.25	0.03
	County Totals	251*	231	7	0	0	0	489	51.3	47.2	1.4	0.0	0.0	0.0	100.00	1.14

	Franklin County	Duglas	Smith	RScat				Total	Rep1	Rep2	RSct				%Cty	%State
1	Bakersfield	27	38*	2	0	0	0	67	40.3	56.7	3.0	0.0	0.0	0.0	3.14	0.16
2	Berkshire	22	29*	1	0	0	0	52	42.3	55.8	1.9	0.0	0.0	0.0	2.44	0.12
3	Enosburg	162	186*	1	0	0	0	349	46.4	53.3	0.3	0.0	0.0	0.0	16.35	0.81
4	Fairfax	64	73*	0	0	0	0	137	46.7	53.3	0.0	0.0	0.0	0.0	6.42	0.32
5	Fairfield	21	23*	0	0	0	0	44	47.7	52.3	0.0	0.0	0.0	0.0	2.06	0.10
6	Fletcher	21	45*	0	0	0	0	66	31.8	68.2	0.0	0.0	0.0	0.0	3.09	0.15
7	Franklin	26	49*	0	0	0	0	75	34.7	65.3	0.0	0.0	0.0	0.0	3.51	0.17
8	Georgia	88	101*	2	0	0	0	191	46.1	52.9	1.0	0.0	0.0	0.0	8.95	0.44
9	Highgate	33	59*	2	0	0	0	94	35.1	62.8	2.1	0.0	0.0	0.0	4.40	0.22
10	Montgomery	13	25*	1	0	0	0	39	33.3	64.1	2.6	0.0	0.0	0.0	1.83	0.09
11	Richford	60	79*	0	0	0	0	139	43.2	56.8	0.0	0.0	0.0	0.0	6.51	0.32
12	Saint Albans City	272*	187	6	0	0	0	465	58.5	40.2	1.3	0.0	0.0	0.0	21.79	1.08
13	Saint Albans Town	108*	57	0	0	0	0	165	65.5	34.5	0.0	0.0	0.0	0.0	7.73	0.38
14	Sheldon	27	33*	0	0	0	0	60	45.0	55.0	0.0	0.0	0.0	0.0	2.81	0.14
15	Swanton	88	100*	3	0	0	0	191	46.1	52.4	1.6	0.0	0.0	0.0	8.95	0.44
	County Totals	1032	1084*	18	0	0	0	2134	48.4	50.8	0.8	0.0	0.0	0.0	100.00	4.97

	Grand Isle County	Duglas	Smith	RScat				Total	Rep1	Rep2	RSct				%Cty	%State
1	Alburg	43	66*	1	0	0	0	110	39.1	60.0	0.9	0.0	0.0	0.0	23.01	0.26
2	Grand Isle	52	63*	1	0	0	0	116	44.8	54.3	0.9	0.0	0.0	0.0	24.27	0.27
3	Isle LaMotte	10=	10=	0	0	0	0	20	50.0	50.0	0.0	0.0	0.0	0.0	4.18	0.05
4	North Hero	42*	41	1	0	0	0	84	50.0	48.8	1.2	0.0	0.0	0.0	17.57	0.20
5	South Hero	88*	60	0	0	0	0	148	59.5	40.5	0.0	0.0	0.0	0.0	30.96	0.34
	County Totals	235	240*	3	0	0	0	478	49.2	50.2	0.6	0.0	0.0	0.0	100.00	1.11

	Lamoille County	Duglas	Smith	RScat				Total	Rep1	Rep2	RSct				%Cty	%State
1	Belvidere	8	25*	0	0	0	0	33	24.2	75.8	0.0	0.0	0.0	0.0	1.52	0.08
2	Cambridge	127	140*	2	0	0	0	269	47.2	52.0	0.7	0.0	0.0	0.0	12.43	0.63
3	Eden	15	29*	3	0	0	0	47	31.9	61.7	6.4	0.0	0.0	0.0	2.17	0.11
4	Elmore	17	36*	0	0	0	0	53	32.1	67.9	0.0	0.0	0.0	0.0	2.45	0.12
5	Hyde Park	74	92*	2	0	0	0	168	44.0	54.8	1.2	0.0	0.0	0.0	7.76	0.39
6	Johnson	152	250*	8	0	0	0	410	37.1	61.0	2.0	0.0	0.0	0.0	18.95	0.95
7	Morristown	158	226*	7	0	0	0	391	40.4	57.8	1.8	0.0	0.0	0.0	18.07	0.91
8	Stowe	316*	309	5	0	0	0	630	50.2	49.0	0.8	0.0	0.0	0.0	29.11	1.47
9	Waterville	33	45*	1	0	0	0	79	41.8	57.0	1.3	0.0	0.0	0.0	3.65	0.18
10	Wolcott	33	51*	0	0	0	0	84	39.3	60.7	0.0	0.0	0.0	0.0	3.88	0.20
	County Totals	933	1203*	28	0	0	0	2164	43.1	55.6	1.3	0.0	0.0	0.0	100.00	5.04

	Orange County	Duglas	Smith	RScat				Total	Rep1	Rep2	RSct				%Cty	%State
1	Bradford	80*	69	0	0	0	0	149	53.7	46.3	0.0	0.0	0.0	0.0	7.35	0.35
2	Braintree	47	58*	0	0	0	0	105	44.8	55.2	0.0	0.0	0.0	0.0	5.18	0.24
3	Brookfield	56=	56=	0	0	0	0	112	50.0	50.0	0.0	0.0	0.0	0.0	5.53	0.26
4	Chelsea	87	100*	0	0	0	0	187	46.5	53.5	0.0	0.0	0.0	0.0	9.23	0.44
5	Corinth	24	36*	0	0	0	0	60	40.0	60.0	0.0	0.0	0.0	0.0	2.96	0.14
6	Fairlee	44*	33	1	0	0	0	78	56.4	42.3	1.3	0.0	0.0	0.0	3.85	0.18
7	Newbury	84	93*	1	0	0	0	178	47.2	52.2	0.6	0.0	0.0	0.0	8.78	0.41
8	Orange	39*	37	0	0	0	0	76	51.3	48.7	0.0	0.0	0.0	0.0	3.75	0.18
9	Randolph	264*	192	0	0	0	0	456	57.9	42.1	0.0	0.0	0.0	0.0	22.50	1.06
10	Strafford	35*	27	0	0	0	0	62	56.5	43.5	0.0	0.0	0.0	0.0	3.06	0.14
11	Thetford	69	79*	5	0	0	0	153	45.1	51.6	3.3	0.0	0.0	0.0	7.55	0.36
12	Topsham	23	32*	1	0	0	0	56	41.1	57.1	1.8	0.0	0.0	0.0	2.76	0.13
13	Tunbridge	47*	44	0	0	0	0	91	51.6	48.4	0.0	0.0	0.0	0.0	4.49	0.21
14	Vershire	10	13*	0	0	0	0	23	43.5	56.5	0.0	0.0	0.0	0.0	1.13	0.05
15	Washington	23	33*	0	0	0	0	56	41.1	58.9	0.0	0.0	0.0	0.0	2.76	0.13
16	West Fairlee	21*	20	1	0	0	0	42	50.0	47.6	2.4	0.0	0.0	0.0	2.07	0.10
17	Williamstown	72*	65	6	0	0	0	143	50.3	45.5	4.2	0.0	0.0	0.0	7.05	0.33
	County Totals	1025*	987	15	0	0	0	2027	50.6	48.7	0.7	0.0	0.0	0.0	100.00	4.72

	Orleans County	Duglas	Smith	RScat				Total	Rep1	Rep2	RSct				%Cty	%State
1	Albany	41	49*	0	0	0	0	90	45.6	54.4	0.0	0.0	0.0	0.0	4.29	0.21
2	Barton	146	167*	1	0	0	0	314	46.5	53.2	0.3	0.0	0.0	0.0	14.97	0.73
3	Brownington	10	29*	0	0	0	0	39	25.6	74.4	0.0	0.0	0.0	0.0	1.86	0.09
4	Charleston	27	57*	0	0	0	0	84	32.1	67.9	0.0	0.0	0.0	0.0	4.01	0.20
5	Coventry	20	48*	1	0	0	0	69	29.0	69.6	1.4	0.0	0.0	0.0	3.29	0.16
6	Craftsbury	38	42*	0	0	0	0	80	47.5	52.5	0.0	0.0	0.0	0.0	3.81	0.19
7	Derby	139	165*	3	0	0	0	307	45.3	53.7	1.0	0.0	0.0	0.0	14.64	0.72
8	Glover	61*	58	0	0	0	0	119	51.3	48.7	0.0	0.0	0.0	0.0	5.67	0.28
9	Greensboro	44*	33	0	0	0	0	77	57.1	42.9	0.0	0.0	0.0	0.0	3.67	0.18
10	Holland	8	13*	3	0	0	0	24	33.3	54.2	12.5	0.0	0.0	0.0	1.14	0.06
11	Irasburg	30	37*	0	0	0	0	67	44.8	55.2	0.0	0.0	0.0	0.0	3.20	0.16
12	Jay	4	10*	0	0	0	0	14	28.6	71.4	0.0	0.0	0.0	0.0	0.67	0.03
13	Lowell	18	41*	0	0	0	0	59	30.5	69.5	0.0	0.0	0.0	0.0	2.81	0.14
14	Morgan	34	43*	0	0	0	0	77	44.2	55.8	0.0	0.0	0.0	0.0	3.67	0.18
15	Newport City	212*	210	1	0	0	0	423	50.1	49.6	0.2	0.0	0.0	0.0	20.17	0.99
16	Newport Town	42	47*	1	0	0	0	90	46.7	52.2	1.1	0.0	0.0	0.0	4.29	0.21
17	Troy	30	34*	0	0	0	0	64	46.9	53.1	0.0	0.0	0.0	0.0	3.05	0.15
18	Westfield	24	26*	0	0	0	0	50	48.0	52.0	0.0	0.0	0.0	0.0	2.38	0.12
19	Westmore	21	29*	0	0	0	0	50	42.0	58.0	0.0	0.0	0.0	0.0	2.38	0.12
	County Totals	949	1138*	10	0	0	0	2097	45.3	54.3	0.5	0.0	0.0	0.0	100.00	4.88

	Rutland County	Duglas	Smith	RScat				Total	Rep1	Rep2	RSct				%Cty	%State
1	Benson	26	33*	0	0	0	0	59	44.1	55.9	0.0	0.0	0.0	0.0	1.20	0.14
2	Brandon	148*	76	1	0	0	0	225	65.8	33.8	0.4	0.0	0.0	0.0	4.56	0.52
3	Castleton	80	104*	1	0	0	0	185	43.2	56.2	0.5	0.0	0.0	0.0	3.75	0.43
4	Chittenden	46	55*	0	0	0	0	101	45.5	54.5	0.0	0.0	0.0	0.0	2.05	0.24
5	Clarendon	80	168*	3	0	0	0	251	31.9	66.9	1.2	0.0	0.0	0.0	5.09	0.58
6	Danby	30	66*	0	0	0	0	96	31.3	68.8	0.0	0.0	0.0	0.0	1.95	0.22
7	Fair Haven	89	93*	0	0	0	0	182	48.9	51.1	0.0	0.0	0.0	0.0	3.69	0.42
8	Hubbardton	17	23*	0	0	0	0	40	42.5	57.5	0.0	0.0	0.0	0.0	0.81	0.09
9	Ira	10	21*	0	0	0	0	31	32.3	67.7	0.0	0.0	0.0	0.0	0.63	0.07
10	Mendon	15	68*	0	0	0	0	83	18.1	81.9	0.0	0.0	0.0	0.0	1.68	0.19
11	Middletown Springs	41	50*	0	0	0	0	91	45.1	54.9	0.0	0.0	0.0	0.0	1.84	0.21
12	Mount Holly	31	58*	0	0	0	0	89	34.8	65.2	0.0	0.0	0.0	0.0	1.80	0.21
13	Mount Tabor	9	15*	0	0	0	0	24	37.5	62.5	0.0	0.0	0.0	0.0	0.49	0.06
14	Pawlet	43	87*	0	0	0	0	130	33.1	66.9	0.0	0.0	0.0	0.0	2.63	0.30
15	Pittsfield	16	20*	0	0	0	0	36	44.4	55.6	0.0	0.0	0.0	0.0	0.73	0.08
16	Pittsford	100	167*	0	0	0	0	267	37.5	62.5	0.0	0.0	0.0	0.0	5.41	0.62
17	Poultney	62	117*	0	0	0	0	179	34.6	65.4	0.0	0.0	0.0	0.0	3.63	0.42
18	Proctor	94	146*	0	0	0	0	240	39.2	60.8	0.0	0.0	0.0	0.0	4.86	0.56
19	Rutland City	752*	728	0	0	0	0	1480	50.8	49.2	0.0	0.0	0.0	0.0	30.00	3.45
20	Rutland Town	176	294*	1	0	0	0	471	37.4	62.4	0.2	0.0	0.0	0.0	9.55	1.10
21	Sherburne	45	46*	0	0	0	0	91	49.5	50.5	0.0	0.0	0.0	0.0	1.84	0.21
22	Shrewsbury	38	44*	1	0	0	0	83	45.8	53.0	1.2	0.0	0.0	0.0	1.68	0.19
23	Sudbury	31*	14	0	0	0	0	45	68.9	31.1	0.0	0.0	0.0	0.0	0.91	0.10
24	Tinmouth	11	28*	0	0	0	0	39	28.2	71.8	0.0	0.0	0.0	0.0	0.79	0.09
25	Wallingford	66	128*	0	0	0	0	194	34.0	66.0	0.0	0.0	0.0	0.0	3.93	0.45
26	Wells	38	58*	0	0	0	0	96	39.6	60.4	0.0	0.0	0.0	0.0	1.95	0.22
27	West Haven	6	11*	0	0	0	0	17	35.3	64.7	0.0	0.0	0.0	0.0	0.34	0.04
28	West Rutland	35	74*	0	0	0	0	109	32.1	67.9	0.0	0.0	0.0	0.0	2.21	0.25
	County Totals	2135	2792*	7	0	0	0	4934	43.3	56.6	0.1	0.0	0.0	0.0	100.00	11.49

	Washington County	Duglas	Smith	RScat				Total	Rep1	Rep2	RSct				%Cty	%State
1	Barre City	337	357*	4	0	0	0	698	48.3	51.1	0.6	0.0	0.0	0.0	13.37	1.63
2	Barre Town	297	323*	3	0	0	0	623	47.7	51.8	0.5	0.0	0.0	0.0	11.93	1.45
3	Berlin	104*	88	1	0	0	0	193	53.9	45.6	0.5	0.0	0.0	0.0	3.70	0.45
4	Cabot	37	52*	1	0	0	0	90	41.1	57.8	1.1	0.0	0.0	0.0	1.72	0.21
5	Calais	62=	62=	0	0	0	0	124	50.0	50.0	0.0	0.0	0.0	0.0	2.38	0.29
6	Duxbury	26*	23	0	0	0	0	49	53.1	46.9	0.0	0.0	0.0	0.0	0.94	0.11
7	East Montpelier	153*	106	1	0	0	0	260	58.8	40.8	0.4	0.0	0.0	0.0	4.98	0.61
8	Fayston	29	32*	1	0	0	0	62	46.8	51.6	1.6	0.0	0.0	0.0	1.19	0.14
9	Marshfield	45*	38	0	0	0	0	83	54.2	45.8	0.0	0.0	0.0	0.0	1.59	0.19
10	Middlesex	78*	56	0	0	0	0	134	58.2	41.8	0.0	0.0	0.0	0.0	2.57	0.31
11	Montpelier	850*	534	3	0	0	0	1387	61.3	38.5	0.2	0.0	0.0	0.0	26.57	3.23
12	Moretown	45	57*	0	0	0	0	102	44.1	55.9	0.0	0.0	0.0	0.0	1.95	0.24
13	Northfield	223	270*	4	0	0	0	497	44.9	54.3	0.8	0.0	0.0	0.0	9.52	1.16
14	Plainfield	59*	47	1	0	0	0	107	55.1	43.9	0.9	0.0	0.0	0.0	2.05	0.25
15	Roxbury	18=	18=	0	0	0	0	36	50.0	50.0	0.0	0.0	0.0	0.0	0.69	0.08
16	Waitsfield	62	76*	2	0	0	0	140	44.3	54.3	1.4	0.0	0.0	0.0	2.68	0.33
17	Warren	31	47*	0	0	0	0	78	39.7	60.3	0.0	0.0	0.0	0.0	1.49	0.18
18	Waterbury	169	195*	2	0	0	0	366	46.2	53.3	0.5	0.0	0.0	0.0	7.01	0.85
19	Woodbury	31	39*	0	0	0	0	70	44.3	55.7	0.0	0.0	0.0	0.0	1.34	0.16
20	Worcester	61*	58	2	0	0	0	121	50.4	47.9	1.7	0.0	0.0	0.0	2.32	0.28
	County Totals	2717*	2478	25	0	0	0	5220	52.0	47.5	0.5	0.0	0.0	0.0	100.00	12.16

	Windham County	Duglas	Smith	RScat				Total	Rep1	Rep2	RSct				%Cty	%State
1	Athens	11	14*	1	0	0	0	26	42.3	53.8	3.8	0.0	0.0	0.0	0.99	0.06
2	Brattleboro	482*	260	1	0	0	0	743	64.9	35.0	0.1	0.0	0.0	0.0	28.32	1.73
3	Brookline	20*	11	1	0	0	0	32	62.5	34.4	3.1	0.0	0.0	0.0	1.22	0.07
4	Dover	50*	30	1	0	0	0	81	61.7	37.0	1.2	0.0	0.0	0.0	3.09	0.19
5	Dummerston	113*	45	0	0	0	0	158	71.5	28.5	0.0	0.0	0.0	0.0	6.02	0.37
6	Grafton	41*	32	0	0	0	0	73	56.2	43.8	0.0	0.0	0.0	0.0	2.78	0.17
7	Guilford	77*	43	0	0	0	0	120	64.2	35.8	0.0	0.0	0.0	0.0	4.57	0.28
8	Halifax	33*	13	0	0	0	0	46	71.7	28.3	0.0	0.0	0.0	0.0	1.75	0.11
9	Jamaica	31*	20	0	0	0	0	51	60.8	39.2	0.0	0.0	0.0	0.0	1.94	0.12
10	Londonderry	58	66*	0	0	0	0	124	46.8	53.2	0.0	0.0	0.0	0.0	4.73	0.29
11	Marlboro	24=	24=	1	0	0	0	49	49.0	49.0	2.0	0.0	0.0	0.0	1.87	0.11
12	Newfane	71*	26	2	0	0	0	99	71.7	26.3	2.0	0.0	0.0	0.0	3.77	0.23
13	Putney	86*	42	1	0	0	0	129	66.7	32.6	0.8	0.0	0.0	0.0	4.92	0.30
14	Rockingham	144*	100	9	0	0	0	253	56.9	39.5	3.6	0.0	0.0	0.0	9.64	0.59
15	Stratton	5	11*	1	0	0	0	17	29.4	64.7	5.9	0.0	0.0	0.0	0.65	0.04
16	Townshend	46*	15	2	0	0	0	63	73.0	23.8	3.2	0.0	0.0	0.0	2.40	0.15
17	Vernon	54*	26	0	0	0	0	80	67.5	32.5	0.0	0.0	0.0	0.0	3.05	0.19
18	Wardsboro	27*	24	0	0	0	0	51	52.9	47.1	0.0	0.0	0.0	0.0	1.94	0.12
19	Westminster	71*	61	1	0	0	0	133	53.4	45.9	0.8	0.0	0.0	0.0	5.07	0.31
20	Whitingham	53*	30	0	0	0	0	83	63.9	36.1	0.0	0.0	0.0	0.0	3.16	0.19
21	Wilmington	137*	52	0	0	0	0	189	72.5	27.5	0.0	0.0	0.0	0.0	7.20	0.44
22	Windham	10	14*	0	0	0	0	24	41.7	58.3	0.0	0.0	0.0	0.0	0.91	0.06
	County Totals	1644*	959	21	0	0	0	2624	62.7	36.5	0.8	0.0	0.0	0.0	100.00	6.11

	Windsor County	Duglas	Smith	RScat				Total	Rep1	Rep2	RSct				%Cty	%State
1	Andover	22*	13	0	0	0	0	35	62.9	37.1	0.0	0.0	0.0	0.0	0.85	0.08
2	Baltimore	14*	6	0	0	0	0	20	70.0	30.0	0.0	0.0	0.0	0.0	0.49	0.05
3	Barnard	45	51*	0	0	0	0	96	46.9	53.1	0.0	0.0	0.0	0.0	2.34	0.22
4	Bethel	91	110*	0	0	0	0	201	45.3	54.7	0.0	0.0	0.0	0.0	4.91	0.47
5	Bridgewater	23	29*	1	0	0	0	53	43.4	54.7	1.9	0.0	0.0	0.0	1.29	0.12
6	Cavendish	27	48*	0	0	0	0	75	36.0	64.0	0.0	0.0	0.0	0.0	1.83	0.17
7	Chester	92	94*	0	0	0	0	186	49.5	50.5	0.0	0.0	0.0	0.0	4.54	0.43
8	Hartford	163=	163=	1	0	0	0	327	49.8	49.8	0.3	0.0	0.0	0.0	7.98	0.76
9	Hartland	147	162*	2	0	0	0	311	47.3	52.1	0.6	0.0	0.0	0.0	7.59	0.72
10	Ludlow	44	68*	1	0	0	0	113	38.9	60.2	0.9	0.0	0.0	0.0	2.76	0.26
11	Norwich	121*	80	1	0	0	0	202	59.9	39.6	0.5	0.0	0.0	0.0	4.93	0.47
12	Plymouth	20	34*	0	0	0	0	54	37.0	63.0	0.0	0.0	0.0	0.0	1.32	0.13
13	Pomfret	62	65*	0	0	0	0	127	48.8	51.2	0.0	0.0	0.0	0.0	3.10	0.30
14	Reading	31	40*	1	0	0	0	72	43.1	55.6	1.4	0.0	0.0	0.0	1.76	0.17
15	Rochester	61*	51	0	0	0	0	112	54.5	45.5	0.0	0.0	0.0	0.0	2.73	0.26
16	Royalton	78	89*	3	0	0	0	170	45.9	52.4	1.8	0.0	0.0	0.0	4.15	0.40
17	Sharon	25	36*	0	0	0	0	61	41.0	59.0	0.0	0.0	0.0	0.0	1.49	0.14
18	Springfield	390*	285	0	0	0	0	675	57.8	42.2	0.0	0.0	0.0	0.0	16.48	1.57
19	Stockbridge	13	25*	0	0	0	0	38	34.2	65.8	0.0	0.0	0.0	0.0	0.93	0.09
20	weathersfield	92	112*	2	0	0	0	206	44.7	54.4	1.0	0.0	0.0	0.0	5.03	0.48
21	weston	49*	35	0	0	0	0	84	58.3	41.7	0.0	0.0	0.0	0.0	2.05	0.20
22	West Windsor	46	48*	0	0	0	0	94	48.9	51.1	0.0	0.0	0.0	0.0	2.29	0.22
23	Windsor	160	164*	4	0	0	0	328	48.8	50.0	1.2	0.0	0.0	0.0	8.01	0.76
24	woodstock	189	263*	5	0	0	0	457	41.4	57.5	1.1	0.0	0.0	0.0	11.15	1.06
	County Totals	2005	2071*	21	0	0	0	4097	48.9	50.5	0.5	0.0	0.0	0.0	100.00	9.54

Table 7.

1980 PRIMARY ELECTION **GOVERNOR** Vermont Elections Project / Copyright 1976-81, University of Vermont (802-656-2601)

Candidate Identification	Residence	Column Heading	Party Identification and Heading			State Totals		Towns Won		Min%	Max%
*M.Jerome"Jerry" Diamond	Montpelier	Diamnd	Dem Primary Cand #1	(81)	Dem1	15738*	50.35%	172	69%	0.0	100.0
Timothy J. O'Connor	Brattleboro	OConor	Dem Primary Cand #2	(82)	Dem2	14857	47.53%	62	25%	0.0	89.3
John Potthast	Montpelier	Pthast	Dem Primary Cand #3	(83)	Dem3	406	1.30%	0	0%	0.0	16.2
Democratic Scattering		DScat	Dem Scattering	(94)	DSct	255	0.82%	0	0%	0.0	50.0
						31256		246 towns (12 ties)			

Total Vote by County / Percentage of Total County Vote

	Statewide Summary	Diamnd	OConor	Pthast	DScat			Total	Dem1	Dem2	Dem3	DSct		
	State Totals	15738*	14857	406	255	0	0	31256	50.4	47.5	1.3	0.8	0.0	0.0
1	Addison County	745*	593	12	18	0	0	1368	54.5	43.3	0.9	1.3	0.0	0.0
2	Bennington County	766	926*	43	13	0	0	1748	43.8	53.0	2.5	0.7	0.0	0.0
3	Caledonia County	684*	393	19	8	0	0	1104	62.0	35.6	1.7	0.7	0.0	0.0
4	Chittenden County	4856*	3948	108	50	0	0	8962	54.2	44.1	1.2	0.6	0.0	0.0
5	Essex County	195*	75	4	5	0	0	279	69.9	26.9	1.4	1.8	0.0	0.0
6	Franklin County	1422*	825	24	28	0	0	2299	61.9	35.9	1.0	1.2	0.0	0.0
7	Grand Isle County	206*	103	2	4	0	0	315	65.4	32.7	0.6	1.3	0.0	0.0
8	Lamoille County	294*	192	6	17	0	0	509	57.8	37.7	1.2	3.3	0.0	0.0
9	Orange County	514*	387	16	8	0	0	925	55.6	41.8	1.7	0.9	0.0	0.0
10	Orleans County	881*	465	10	22	0	0	1378	63.9	33.7	0.7	1.6	0.0	0.0
11	Rutland County	1223	1692*	36	14	0	0	2965	41.2	57.1	1.2	0.5	0.0	0.0
12	Washington County	2138*	1626	66	33	0	0	3863	55.3	42.1	1.7	0.9	0.0	0.0
13	Windham County	708	2563*	28	11	0	0	3310	21.4	77.4	0.8	0.3	0.0	0.0
14	Windsor County	1106*	1069	32	24	0	0	2231	49.6	47.9	1.4	1.1	0.0	0.0

Percentage of State Totals / Index Comparing County Percentage to State Percentage

	Statewide Summary	Diamnd	OConor	Pthast	DScat			Total	Dem1	Dem2	Dem3	DSct		
1	Addison County	4.7	4.0	3.0	7.1	0.0	0.0	4.4	1.08	0.91	0.68	1.61	0.00	0.00
2	Bennington County	4.9	6.2	10.6	5.1	0.0	0.0	5.6	0.87	1.11	1.89	0.91	0.00	0.00
3	Caledonia County	4.3	2.6	4.7	3.1	0.0	0.0	3.5	1.23	0.75	1.32	0.89	0.00	0.00
4	Chittenden County	30.9	26.6	26.6	19.6	0.0	0.0	28.7	1.08	0.93	0.93	0.68	0.00	0.00
5	Essex County	1.2	0.5	1.0	2.0	0.0	0.0	0.9	1.39	0.57	1.10	2.20	0.00	0.00
6	Franklin County	9.0	5.6	5.9	11.0	0.0	0.0	7.4	1.23	0.75	0.80	1.49	0.00	0.00
7	Grand Isle County	1.3	0.7	0.5	1.6	0.0	0.0	1.0	1.30	0.69	0.49	1.56	0.00	0.00
8	Lamoille County	1.9	1.3	1.5	6.7	0.0	0.0	1.6	1.15	0.79	0.91	4.09	0.00	0.00
9	Orange County	3.3	2.6	3.9	3.1	0.0	0.0	3.0	1.10	0.88	1.33	1.06	0.00	0.00
10	Orleans County	5.6	3.1	2.5	8.6	0.0	0.0	4.4	1.27	0.71	0.56	1.96	0.00	0.00
11	Rutland County	7.8	11.4	8.9	5.5	0.0	0.0	9.5	0.82	1.20	0.93	0.58	0.00	0.00
12	Washington County	13.6	10.9	16.3	12.9	0.0	0.0	12.4	1.10	0.89	1.32	1.05	0.00	0.00
13	Windham County	4.5	17.3	6.9	4.3	0.0	0.0	10.6	0.42	1.63	0.65	0.41	0.00	0.00
14	Windsor County	7.0	7.2	7.9	9.4	0.0	0.0	7.1	0.98	1.01	1.10	1.32	0.00	0.00

1980 PRIMARY ELECTION GOVERNOR Vermont Elections Project / Copyright 1976-81, University of Vermont (802-656-2601)

	Addison County	Diamnd	OConor	Pthast	DScat			Total	Dem1	Dem2	Dem3	DSct			%Cty	%State
1	Addison	13	14*	0	0	0	0	27	48.1	51.9	0.0	0.0	0.0	0.0	1.97	0.05
2	Bridport	40*	34	1	2	0	0	77	51.9	44.2	1.3	2.6	0.0	0.0	5.63	0.25
3	Bristol	79*	65	1	0	0	0	145	54.5	44.8	0.7	0.0	0.0	0.0	10.60	0.46
4	Cornwall	38*	30	0	1	0	0	69	55.1	43.5	0.0	1.4	0.0	0.0	5.04	0.22
5	Ferrisburg	26*	25	0	4	0	0	55	47.3	45.5	0.0	7.3	0.0	0.0	4.02	0.18
6	Goshen	5=	5=	0	0	0	0	10	50.0	50.0	0.0	0.0	0.0	0.0	0.73	0.03
7	Granville	4	5*	1	0	0	0	10	40.0	50.0	10.0	0.0	0.0	0.0	0.73	0.03
8	Hancock	12*	7	0	0	0	0	19	63.2	36.8	0.0	0.0	0.0	0.0	1.39	0.06
9	Leicester	11*	10	0	0	0	0	21	52.4	47.6	0.0	0.0	0.0	0.0	1.54	0.07
10	Lincoln	41*	31	2	0	0	0	74	55.4	41.9	2.7	0.0	0.0	0.0	5.41	0.24
11	Middlebury	161*	157	1	7	0	0	326	49.4	48.2	0.3	2.1	0.0	0.0	23.83	1.04
12	Monkton	44*	21	2	0	0	0	67	65.7	31.3	3.0	0.0	0.0	0.0	4.90	0.21
13	New Haven	34*	21	0	0	0	0	55	61.8	38.2	0.0	0.0	0.0	0.0	4.02	0.18
14	Orwell	20*	10	2	0	0	0	32	62.5	31.3	6.3	0.0	0.0	0.0	2.34	0.10
15	Panton	10*	8	0	0	0	0	18	55.6	44.4	0.0	0.0	0.0	0.0	1.32	0.06
16	Ripton	12	16*	0	0	0	0	28	42.9	57.1	0.0	0.0	0.0	0.0	2.05	0.09
17	Salisbury	26*	15	0	0	0	0	41	63.4	36.6	0.0	0.0	0.0	0.0	3.00	0.13
18	Shoreham	21*	11	0	3	0	0	35	60.0	31.4	0.0	8.6	0.0	0.0	2.56	0.11
19	Starksboro	32	33*	0	0	0	0	65	49.2	50.8	0.0	0.0	0.0	0.0	4.75	0.21
20	Vergennes	67*	54	2	0	0	0	123	54.5	43.9	1.6	0.0	0.0	0.0	8.99	0.39
21	Waltham	8*	3	0	0	0	0	11	72.7	27.3	0.0	0.0	0.0	0.0	0.80	0.04
22	Weybridge	23*	11	0	1	0	0	35	65.7	31.4	0.0	2.9	0.0	0.0	2.56	0.11
23	Whiting	18*	7	0	0	0	0	25	72.0	28.0	0.0	0.0	0.0	0.0	1.83	0.08
	County Totals	745*	593	12	18	0	0	1368	54.5	43.3	0.9	1.3	0.0	0.0	100.00	4.38

	Bennington County	Diamnd	OConor	Pthast	DScat			Total	Dem1	Dem2	Dem3	DSct			%Cty	%State
1	Arlington	48*	45	1	0	0	0	94	51.1	47.9	1.1	0.0	0.0	0.0	5.38	0.30
2	Bennington	446	680*	34	4	0	0	1164	38.3	58.4	2.9	0.3	0.0	0.0	66.59	3.72
3	Dorset	32*	18	1	1	0	0	52	61.5	34.6	1.9	1.9	0.0	0.0	2.97	0.17
4	Landgrove	9*	3	0	0	0	0	12	75.0	25.0	0.0	0.0	0.0	0.0	0.69	0.04
5	Manchester	45*	44	0	1	0	0	90	50.0	48.9	0.0	1.1	0.0	0.0	5.15	0.29
6	Peru	8	10*	2	0	0	0	20	40.0	50.0	10.0	0.0	0.0	0.0	1.14	0.06
7	Pownal	32*	13	0	0	0	0	45	71.1	28.9	0.0	0.0	0.0	0.0	2.57	0.14
8	Readsboro	11*	8	1	0	0	0	20	55.0	40.0	5.0	0.0	0.0	0.0	1.14	0.06
9	Rupert	29*	6	0	0	0	0	35	82.9	17.1	0.0	0.0	0.0	0.0	2.00	0.11
10	Sandgate	17*	7	0	0	0	0	24	70.8	29.2	0.0	0.0	0.0	0.0	1.37	0.08
11	Searsburg	1	4*	0	2	0	0	7	14.3	57.1	0.0	28.6	0.0	0.0	0.40	0.02
12	Shaftsbury	60=	60=	4	2	0	0	126	47.6	47.6	3.2	1.6	0.0	0.0	7.21	0.40
13	Stamford	2	8*	0	0	0	0	10	20.0	80.0	0.0	0.0	0.0	0.0	0.57	0.03
14	Sunderland	15*	9	0	0	0	0	24	62.5	37.5	0.0	0.0	0.0	0.0	1.37	0.08
15	Winhall	7*	0	0	0	0	0	7	100.0	0.0	0.0	0.0	0.0	0.0	0.40	0.02
16	Woodford	4	11*	0	3	0	0	18	22.2	61.1	0.0	16.7	0.0	0.0	1.03	0.06
	County Totals	766	926*	43	13	0	0	1748	43.8	53.0	2.5	0.7	0.0	0.0	100.00	5.59

	Caledonia County	Diamnd	OConor	Pthast	DScat			Total	Dem1	Dem2	Dem3	DSct			%Cty	%State
1	Barnet	32*	14	1	1	0	0	48	66.7	29.2	2.1	2.1	0.0	0.0	4.35	0.15
2	Burke	40*	26	0	0	0	0	66	60.6	39.4	0.0	0.0	0.0	0.0	5.98	0.21
3	Danville	39*	30	0	0	0	0	69	56.5	43.5	0.0	0.0	0.0	0.0	6.25	0.22
4	Groton	8=	8=	1	1	0	0	18	44.4	44.4	5.6	5.6	0.0	0.0	1.63	0.06
5	Hardwick	67*	40	1	0	0	0	108	62.0	37.0	0.9	0.0	0.0	0.0	9.78	0.35
6	Kirby	4=	4=	0	0	0	0	8	50.0	50.0	0.0	0.0	0.0	0.0	0.72	0.03
7	Lyndon	106*	51	1	0	0	0	158	67.1	32.3	0.6	0.0	0.0	0.0	14.31	0.51
8	Newark	14*	3	1	1	0	0	19	73.7	15.8	5.3	5.3	0.0	0.0	1.72	0.06
9	Peacham	24*	13	0	0	0	0	37	64.9	35.1	0.0	0.0	0.0	0.0	3.35	0.12
10	Ryegate	28*	22	0	2	0	0	52	53.8	42.3	0.0	3.8	0.0	0.0	4.71	0.17
11	Saint Johnsbury	221*	129	12	3	0	0	365	60.5	35.3	3.3	0.8	0.0	0.0	33.06	1.17
12	Sheffield	14*	5	0	0	0	0	19	73.7	26.3	0.0	0.0	0.0	0.0	1.72	0.06
13	Stannard	16*	2	0	0	0	0	18	88.9	11.1	0.0	0.0	0.0	0.0	1.63	0.06
14	Sutton	24*	15	1	0	0	0	40	60.0	37.5	2.5	0.0	0.0	0.0	3.62	0.13
15	Walden	18*	8	0	0	0	0	26	69.2	30.8	0.0	0.0	0.0	0.0	2.36	0.08
16	Waterford	14	18*	1	0	0	0	33	42.4	54.5	3.0	0.0	0.0	0.0	2.99	0.11
17	Wheelock	15*	5	0	0	0	0	20	75.0	25.0	0.0	0.0	0.0	0.0	1.81	0.06
	County Totals	684*	393	19	8	0	0	1104	62.0	35.6	1.7	0.7	0.0	0.0	100.00	3.53

	Chittenden County	Diamnd	OConor	Pthast	DScat			Total	Dem1	Dem2	Dem3	DSct			%Cty	%State
1	Bolton	27*	20	2	2	0	0	51	52.9	39.2	3.9	3.9	0.0	0.0	0.57	0.16
2	Burlington	1785*	1600	56	7	0	0	3448	51.8	46.4	1.6	0.2	0.0	0.0	38.47	11.03
3	Charlotte	116*	101	4	8	0	0	229	50.7	44.1	1.7	3.5	0.0	0.0	2.56	0.73
4	Colchester	431*	272	5	3	0	0	711	60.6	38.3	0.7	0.4	0.0	0.0	7.93	2.27
5	Essex	269*	223	2	1	0	0	495	54.3	45.1	0.4	0.2	0.0	0.0	5.52	1.58
6	Hinesburg	103*	70	4	2	0	0	179	57.5	39.1	2.2	1.1	0.0	0.0	2.00	0.57
7	Huntington	43*	21	1	1	0	0	66	65.2	31.8	1.5	1.5	0.0	0.0	0.74	0.21
8	Jericho	120*	81	1	3	0	0	205	58.5	39.5	0.5	1.5	0.0	0.0	2.29	0.66
9	Milton	292*	219	2	2	0	0	515	56.7	42.5	0.4	0.4	0.0	0.0	5.75	1.65
10	Richmond	84[illegible]	104*	4	1	0	0	193	43.5	53.9	2.1	0.5	0.0	0.0	2.15	0.62
11	Saint George	16*	10	0	0	0	0	26	61.5	38.5	0.0	0.0	0.0	0.0	0.29	0.08
12	Shelburne	182*	172	10	6	0	0	370	49.2	46.5	2.7	1.6	0.0	0.0	4.13	1.18
13	South Burlington	575*	517	8	5	0	0	1105	52.0	46.8	0.7	0.5	0.0	0.0	12.33	3.54
14	Underhill	76*	46	3	3	0	0	128	59.4	35.9	2.3	2.3	0.0	0.0	1.43	0.41
15	Westford	50*	27	0	0	0	0	77	64.9	35.1	0.0	0.0	0.0	0.0	0.86	0.25
16	Williston	125*	118	2	3	0	0	248	50.4	47.6	0.8	1.2	0.0	0.0	2.77	0.79
17	Winooski	562*	347	4	3	0	0	916	61.4	37.9	0.4	0.3	0.0	0.0	10.22	2.93
	County Totals	4856*	3948	108	50	0	0	8962	54.2	44.1	1.2	0.6	0.0	0.0	100.00	28.67

1980 PRIMARY ELECTION GOVERNOR Vermont Elections Project / Copyright 1976-81, University of Vermont (802-656-2601)

	Essex County	Diamnd	OConor	Pthast	DScat			Total	Dem1	Dem2	Dem3	DSct			%Cty	%State
1	Bloomfield	3*	2	0	0	0	0	5	60.0	40.0	0.0	0.0	0.0	0.0	1.79	0.02
2	Brighton	59*	33	3	1	0	0	96	61.5	34.4	3.1	1.0	0.0	0.0	34.41	0.31
3	Brunswick	4*	1	0	0	0	0	5	80.0	20.0	0.0	0.0	0.0	0.0	1.79	0.02
4	Canaan	16*	6	0	0	0	0	22	72.7	27.3	0.0	0.0	0.0	0.0	7.89	0.07
5	Concord	33*	12	0	0	0	0	45	73.3	26.7	0.0	0.0	0.0	0.0	16.13	0.14
6	East Haven	22*	2	0	1	0	0	25	88.0	8.0	0.0	4.0	0.0	0.0	8.96	0.08
7	Granby	0	1=	0	1=	0	0	2	0.0	50.0	0.0	50.0	0.0	0.0	0.72	0.01
8	Guildhall	1=	1=	0	0	0	0	2	50.0	50.0	0.0	0.0	0.0	0.0	0.72	0.01
9	Lemington	1=	1=	0	0	0	0	2	50.0	50.0	0.0	0.0	0.0	0.0	0.72	0.01
10	Lunenburg	44*	8	1	0	0	0	53	83.0	15.1	1.9	0.0	0.0	0.0	19.00	0.17
11	Maidstone	2*	1	0	0	0	0	3	66.7	33.3	0.0	0.0	0.0	0.0	1.08	0.01
12	Norton	5	7*	0	2	0	0	14	35.7	50.0	0.0	14.3	0.0	0.0	5.02	0.04
13	Victory	5*	0	0	0	0	0	5	100.0	0.0	0.0	0.0	0.0	0.0	1.79	0.02
	County Totals	195*	75	4	5	0	0	279	69.9	26.9	1.4	1.8	0.0	0.0	100.00	0.89

	Franklin County	Diamnd	OConor	Pthast	DScat			Total	Dem1	Dem2	Dem3	DSct			%Cty	%State
1	Bakersfield	51*	23	2	2	0	0	78	65.4	29.5	2.6	2.6	0.0	0.0	3.39	0.25
2	Berkshire	32*	12	1	0	0	0	45	71.1	26.7	2.2	0.0	0.0	0.0	1.96	0.14
3	Enosburg	121*	55	4	4	0	0	184	65.8	29.9	2.2	2.2	0.0	0.0	8.00	0.59
4	Fairfax	40	54*	2	0	0	0	96	41.7	56.3	2.1	0.0	0.0	0.0	4.18	0.31
5	Fairfield	58	117*	1	0	0	0	176	33.0	66.5	0.6	0.0	0.0	0.0	7.66	0.56
6	Fletcher	29*	14	0	2	0	0	45	64.4	31.1	0.0	4.4	0.0	0.0	1.96	0.14
7	Franklin	48*	24	0	0	0	0	72	66.7	33.3	0.0	0.0	0.0	0.0	3.13	0.23
8	Georgia	100*	41	0	2	0	0	143	69.9	28.7	0.0	1.4	0.0	0.0	6.22	0.46
9	Highgate	112*	21	0	0	0	0	133	84.2	15.8	0.0	0.0	0.0	0.0	5.79	0.43
10	Montgomery	18	19*	0	8	0	0	45	40.0	42.2	0.0	17.8	0.0	0.0	1.96	0.14
11	Richford	88*	42	3	1	0	0	134	65.7	31.3	2.2	0.7	0.0	0.0	5.83	0.43
12	Saint Albans City	358*	234	7	6	0	0	605	59.2	38.7	1.2	1.0	0.0	0.0	26.32	1.94
13	Saint Albans Town	153*	50	2	0	0	0	205	74.6	24.4	1.0	0.0	0.0	0.0	8.92	0.66
14	Sheldon	74*	33	0	0	0	0	107	69.2	30.8	0.0	0.0	0.0	0.0	4.65	0.34
15	Swanton	140*	86	2	3	0	0	231	60.6	37.2	0.9	1.3	0.0	0.0	10.05	0.74
	County Totals	1422*	825	24	28	0	0	2299	61.9	35.9	1.0	1.2	0.0	0.0	100.00	7.36

	Grand Isle County	Diamnd	OConor	Pthast	DScat			Total	Dem1	Dem2	Dem3	DSct			%Cty	%State
1	Alburg	52*	21	0	0	0	0	73	71.2	28.8	0.0	0.0	0.0	0.0	23.17	0.23
2	Grand Isle	75*	35	0	2	0	0	112	67.0	31.3	0.0	1.8	0.0	0.0	35.56	0.36
3	Isle LaMotte	24*	7	0	2	0	0	33	72.7	21.2	0.0	6.1	0.0	0.0	10.48	0.11
4	North Hero	16*	6	1	0	0	0	23	69.6	26.1	4.3	0.0	0.0	0.0	7.30	0.07
5	South Hero	39*	34	1	0	0	0	74	52.7	45.9	1.4	0.0	0.0	0.0	23.49	0.24
	County Totals	206*	103	2	4	0	0	315	65.4	32.7	0.6	1.3	0.0	0.0	100.00	1.01

	Lamoille County	Diamnd	OConor	Pthast	DScat			Total	Dem1	Dem2	Dem3	DSct			%Cty	%State
1	Belvidere	5*	2	1	1	0	0	9	55.6	22.2	11.1	11.1	0.0	0.0	1.77	0.03
2	Cambridge	44*	24	0	11	0	0	79	55.7	30.4	0.0	13.9	0.0	0.0	15.52	0.25
3	Eden	9*	2	0	1	0	0	12	75.0	16.7	0.0	8.3	0.0	0.0	2.36	0.04
4	Elmore	16*	13	0	1	0	0	30	53.3	43.3	0.0	3.3	0.0	0.0	5.89	0.10
5	Hyde Park	31*	24	1	1	0	0	57	54.4	42.1	1.8	1.8	0.0	0.0	11.20	0.18
6	Johnson	58*	28	2	1	0	0	89	65.2	31.5	2.2	1.1	0.0	0.0	17.49	0.28
7	Morristown	55*	38	0	1	0	0	94	58.5	40.4	0.0	1.1	0.0	0.0	18.47	0.30
8	Stowe	54*	41	2	0	0	0	97	55.7	42.3	2.1	0.0	0.0	0.0	19.06	0.31
9	Waterville	11*	4	0	0	0	0	15	73.3	26.7	0.0	0.0	0.0	0.0	2.95	0.05
10	Wolcott	11	16*	0	0	0	0	27	40.7	59.3	0.0	0.0	0.0	0.0	5.30	0.09
	County Totals	294*	192	6	17	0	0	509	57.8	37.7	1.2	3.3	0.0	0.0	100.00	1.63

	Orange County	Diamnd	OConor	Pthast	DScat			Total	Dem1	Dem2	Dem3	DSct			%Cty	%State
1	Bradford	32*	21	0	1	0	0	54	59.3	38.9	0.0	1.9	0.0	0.0	5.84	0.17
2	Braintree	20*	7	0	0	0	0	27	74.1	25.9	0.0	0.0	0.0	0.0	2.92	0.09
3	Brookfield	20*	13	0	1	0	0	34	58.8	38.2	0.0	2.9	0.0	0.0	3.68	0.11
4	Chelsea	36*	15	3	0	0	0	54	66.7	27.8	5.6	0.0	0.0	0.0	5.84	0.17
5	Corinth	31*	5	0	0	0	0	36	86.1	13.9	0.0	0.0	0.0	0.0	3.89	0.12
6	Fairlee	13=	13=	1	0	0	0	27	48.1	48.1	3.7	0.0	0.0	0.0	2.92	0.09
7	Newbury	46*	40	1	1	0	0	88	52.3	45.5	1.1	1.1	0.0	0.0	9.51	0.28
8	Orange	45*	26	0	0	0	0	71	63.4	36.6	0.0	0.0	0.0	0.0	7.68	0.23
9	Randolph	98*	60	3	0	0	0	161	60.9	37.3	1.9	0.0	0.0	0.0	17.41	0.52
10	Strafford	12	42*	2	2	0	0	58	20.7	72.4	3.4	3.4	0.0	0.0	6.27	0.19
11	Thetford	34	37*	2	2	0	0	75	45.3	49.3	2.7	2.7	0.0	0.0	8.11	0.24
12	Topsham	27*	17	1	0	0	0	45	60.0	37.8	2.2	0.0	0.0	0.0	4.86	0.14
13	Tunbridge	12	13*	0	0	0	0	25	48.0	52.0	0.0	0.0	0.0	0.0	2.70	0.08
14	Vershire	7*	3	1	0	0	0	11	63.6	27.3	9.1	0.0	0.0	0.0	1.19	0.04
15	Washington	25*	14	1	0	0	0	40	62.5	35.0	2.5	0.0	0.0	0.0	4.32	0.13
16	West Fairlee	5*	3	0	0	0	0	8	62.5	37.5	0.0	0.0	0.0	0.0	0.86	0.03
17	Williamstown	51	58*	1	1	0	0	111	45.9	52.3	0.9	0.9	0.0	0.0	12.00	0.36
	County Totals	514*	387	16	8	0	0	925	55.6	41.8	1.7	0.9	0.0	0.0	100.00	2.96

	Orleans County	Diamnd	OConor	Pthast	DScat			Total	Dem1	Dem2	Dem3	DSct			%Cty	%State
1	Albany	18*	14	0	0	0	0	32	56.3	43.8	0.0	0.0	0.0	0.0	2.32	0.10
2	barton	89*	43	0	2	0	0	134	66.4	32.1	0.0	1.5	0.0	0.0	9.72	0.43
3	Brownington	23*	14	0	0	0	0	37	62.2	37.8	0.0	0.0	0.0	0.0	2.69	0.12
4	Charleston	27*	7	0	0	0	0	34	79.4	20.6	0.0	0.0	0.0	0.0	2.47	0.11
5	Coventry	9*	1	0	0	0	0	10	90.0	10.0	0.0	0.0	0.0	0.0	0.73	0.03
6	Craftsbury	25*	24	1	1	0	0	51	49.0	47.1	2.0	2.0	0.0	0.0	3.70	0.16
7	Derby	142*	79	1	3	0	0	225	63.1	35.1	0.4	1.3	0.0	0.0	16.33	0.72
8	Glover	16*	11	0	0	0	0	27	59.3	40.7	0.0	0.0	0.0	0.0	1.96	0.09
9	Greensboro	33*	27	1	3	0	0	64	51.6	42.2	1.6	4.7	0.0	0.0	4.64	0.20
10	Holland	34*	7	0	0	0	0	41	82.9	17.1	0.0	0.0	0.0	0.0	2.98	0.13
11	Irasburg	24*	14	0	1	0	0	39	61.5	35.9	0.0	2.6	0.0	0.0	2.83	0.12
12	Jay	10*	4	0	1	0	0	15	66.7	26.7	0.0	6.7	0.0	0.0	1.09	0.05
13	Lowell	36*	22	1	0	0	0	59	61.0	37.3	1.7	0.0	0.0	0.0	4.28	0.19
14	Morgan	32*	11	1	2	0	0	46	69.6	23.9	2.2	4.3	0.0	0.0	3.34	0.15
15	Newport City	243*	113	2	6	0	0	364	66.8	31.0	0.5	1.6	0.0	0.0	26.42	1.16
16	Newport Town	49*	24	1	0	0	0	74	66.2	32.4	1.4	0.0	0.0	0.0	5.37	0.24
17	Troy	43*	34	1	1	0	0	79	54.4	43.0	1.3	1.3	0.0	0.0	5.73	0.25
18	Westfield	14*	11	1	1	0	0	27	51.9	40.7	3.7	3.7	0.0	0.0	1.96	0.09
19	Westmore	14*	5	0	1	0	0	20	70.0	25.0	0.0	5.0	0.0	0.0	1.45	0.06
	County Totals	881*	465	10	22	0	0	1378	63.9	33.7	0.7	1.6	0.0	0.0	100.00	4.41

	Rutland County	Diamnd	OConor	Pthast	DScat			Total	Dem1	Dem2	Dem3	DSct			%Cty	%State
1	Benson	6	9*	1	0	0	0	16	37.5	56.3	6.3	0.0	0.0	0.0	0.54	0.05
2	Brandon	49	51*	2	0	0	0	102	48.0	50.0	2.0	0.0	0.0	0.0	3.44	0.33
3	Castleton	69*	67	3	1	0	0	140	49.3	47.9	2.1	0.7	0.0	0.0	4.72	0.45
4	Chittenden	13=	13=	0	0	0	0	26	50.0	50.0	0.0	0.0	0.0	0.0	0.88	0.08
5	Clarendon	83*	60	1	7	0	0	151	55.0	39.7	0.7	4.6	0.0	0.0	5.09	0.48
6	Danby	14*	13	1	0	0	0	28	50.0	46.4	3.6	0.0	0.0	0.0	0.94	0.09
7	Fair Haven	45	53*	2	0	0	0	100	45.0	53.0	2.0	0.0	0.0	0.0	3.37	0.32
8	Hubbardton	7	11*	0	0	0	0	18	38.9	61.1	0.0	0.0	0.0	0.0	0.61	0.06
9	Ira	8*	7	0	0	0	0	15	53.3	46.7	0.0	0.0	0.0	0.0	0.51	0.05
10	Mendon	14	38*	0	0	0	0	52	26.9	73.1	0.0	0.0	0.0	0.0	1.75	0.17
11	Middletown Springs	21*	20	1	0	0	0	42	50.0	47.6	2.4	0.0	0.0	0.0	1.42	0.13
12	Mount Holly	28*	20	0	1	0	0	49	57.1	40.8	0.0	2.0	0.0	0.0	1.65	0.16
13	Mount Tabor	7*	6	0	0	0	0	13	53.8	46.2	0.0	0.0	0.0	0.0	0.44	0.04
14	Pawlet	20*	13	1	0	0	0	34	58.8	38.2	2.9	0.0	0.0	0.0	1.15	0.11
15	Pittsfield	14*	4	0	1	0	0	19	73.7	21.1	0.0	5.3	0.0	0.0	0.64	0.06
16	Pittsford	56*	53	2	1	0	0	112	50.0	47.3	1.8	0.9	0.0	0.0	3.78	0.36
17	Poultney	53*	47	1	2	0	0	103	51.5	45.6	1.0	1.9	0.0	0.0	3.47	0.33
18	Proctor	45	65*	1	0	0	0	111	40.5	58.6	0.9	0.0	0.0	0.0	3.74	0.36
19	Rutland City	416	851*	14	0	0	0	1281	32.5	66.4	1.1	0.0	0.0	0.0	43.20	4.10
20	Rutland Town	83	121*	1	0	0	0	205	40.5	59.0	0.5	0.0	0.0	0.0	6.91	0.66
21	Sherburne	21*	18	0	0	0	0	39	53.8	46.2	0.0	0.0	0.0	0.0	1.32	0.12
22	Shrewsbury	23*	14	2	0	0	0	39	59.0	35.9	5.1	0.0	0.0	0.0	1.32	0.12
23	Sudbury	9*	8	0	0	0	0	17	52.9	47.1	0.0	0.0	0.0	0.0	0.57	0.05
24	Tinmouth	1=	1=	0	0	0	0	2	50.0	50.0	0.0	0.0	0.0	0.0	0.07	0.01
25	Wallingford	32	41*	0	0	0	0	73	43.8	56.2	0.0	0.0	0.0	0.0	2.46	0.23
26	Wells	13*	10	2	0	0	0	25	52.0	40.0	8.0	0.0	0.0	0.0	0.84	0.08
27	West Haven	3	4*	1	0	0	0	8	37.5	50.0	12.5	0.0	0.0	0.0	0.27	0.03
28	West Rutland	70	74*	0	1	0	0	145	48.3	51.0	0.0	0.7	0.0	0.0	4.89	0.46
	County Totals	1223	1692*	36	14	0	0	2965	41.2	57.1	1.2	0.5	0.0	0.0	100.00	9.49

	Washington County	Diamnd	OConor	Pthast	OScat			Total	Dem1	Dem2	Dem3	OSct			%Cty	%State
1	Barre City	433*	326	7	2	0	0	768	56.4	42.4	0.9	0.3	0.0	0.0	19.88	2.46
2	Barre Town	178	198*	7	2	0	0	385	46.2	51.4	1.8	0.5	0.0	0.0	9.97	1.23
3	Berlin	91*	62	0	1	0	0	154	59.1	40.3	0.0	0.6	0.0	0.0	3.99	0.49
4	Cabot	43*	20	1	2	0	0	66	65.2	30.3	1.5	3.0	0.0	0.0	1.71	0.21
5	Calais	85*	42	4	0	0	0	131	64.9	32.1	3.1	0.0	0.0	0.0	3.39	0.42
6	Duxbury	46*	17	2	1	0	0	66	69.7	25.8	3.0	1.5	0.0	0.0	1.71	0.21
7	East Montpelier	81*	60	0	2	0	0	143	56.6	42.0	0.0	1.4	0.0	0.0	3.70	0.46
8	Fayston	16*	14	1	0	0	0	31	51.6	45.2	3.2	0.0	0.0	0.0	0.80	0.10
9	Marshfield	91*	44	4	1	0	0	140	65.0	31.4	2.9	0.7	0.0	0.0	3.62	0.45
10	Middlesex	83*	30	9	1	0	0	123	67.5	24.4	7.3	0.8	0.0	0.0	3.18	0.39
11	Montpelier	418	449*	16	4	0	0	887	47.1	50.6	1.8	0.5	0.0	0.0	22.96	2.84
12	Moretown	41*	16	0	0	0	0	57	71.9	28.1	0.0	0.0	0.0	0.0	1.48	0.18
13	Northfield	159*	115	3	4	0	0	281	56.6	40.9	1.1	1.4	0.0	0.0	7.27	0.90
14	Plainfield	68*	35	7	1	0	0	111	61.3	31.5	6.3	0.9	0.0	0.0	2.87	0.36
15	Roxbury	23	24*	0	0	0	0	47	48.9	51.1	0.0	0.0	0.0	0.0	1.22	0.15
16	Waitsfield	30	33*	0	6	0	0	69	43.5	47.8	0.0	8.7	0.0	0.0	1.79	0.22
17	Warren	31*	24	0	3	0	0	58	53.4	41.4	0.0	5.2	0.0	0.0	1.50	0.19
18	Waterbury	146*	90	3	3	0	0	242	60.3	37.2	1.2	1.2	0.0	0.0	6.26	0.77
19	Woodbury	27*	6	0	0	0	0	33	81.8	18.2	0.0	0.0	0.0	0.0	0.85	0.11
20	Worcester	48*	21	2	0	0	0	71	67.6	29.6	2.8	0.0	0.0	0.0	1.84	0.23
	County Totals	2138*	1626	66	33	0	0	3863	55.3	42.1	1.7	0.9	0.0	0.0	100.00	12.36

	Windham County	Diamnd	OConor	Pthast	OScat			Total	Dem1	Dem2	Dem3	OSct			%Cty	%State
1	Athens	1	5*	0	0	0	0	6	16.7	83.3	0.0	0.0	0.0	0.0	0.18	0.02
2	Brattleboro	222	1468*	12	4	0	0	1706	13.0	86.0	0.7	0.2	0.0	0.0	51.54	5.46
3	Brookline	6	8*	0	0	0	0	14	42.9	57.1	0.0	0.0	0.0	0.0	0.42	0.04
4	Dover	8	31*	0	0	0	0	39	20.5	79.5	0.0	0.0	0.0	0.0	1.18	0.12
5	Dummerston	50	88*	0	0	0	0	138	36.2	63.8	0.0	0.0	0.0	0.0	4.17	0.44
6	Grafton	13	17*	0	0	0	0	30	43.3	56.7	0.0	0.0	0.0	0.0	0.91	0.10
7	Guilford	31	98*	2	1	0	0	132	23.5	74.2	1.5	0.8	0.0	0.0	3.99	0.42
8	Halifax	10	15*	0	0	0	0	25	40.0	60.0	0.0	0.0	0.0	0.0	0.76	0.08
9	Jamaica	7	11*	0	0	0	0	18	38.9	61.1	0.0	0.0	0.0	0.0	0.54	0.06
10	Londonderry	17	20*	0	0	0	0	37	45.9	54.1	0.0	0.0	0.0	0.0	1.12	0.12
11	Marlboro	20	42*	1	1	0	0	64	31.3	65.6	1.6	1.6	0.0	0.0	1.93	0.20
12	Newfane	30	61*	1	0	0	0	92	32.6	66.3	1.1	0.0	0.0	0.0	2.78	0.29
13	Putney	99	112*	0	0	0	0	211	46.9	53.1	0.0	0.0	0.0	0.0	6.37	0.68
14	Rockingham	89	282*	6	3	0	0	380	23.4	74.2	1.6	0.8	0.0	0.0	11.48	1.22
15	Stratton	4*	2	0	0	0	0	6	66.7	33.3	0.0	0.0	0.0	0.0	0.18	0.02
16	Townshend	9	39*	0	0	0	0	48	18.8	81.3	0.0	0.0	0.0	0.0	1.45	0.15
17	Vernon	10	92*	1	0	0	0	103	9.7	89.3	1.0	0.0	0.0	0.0	3.11	0.33
18	Wardsboro	8=	8=	0	1	0	0	17	47.1	47.1	0.0	5.9	0.0	0.0	0.51	0.05
19	Westminster	47	97*	2	0	0	0	146	32.2	66.4	1.4	0.0	0.0	0.0	4.41	0.47
20	Whitingham	7	27*	1	0	0	0	35	20.0	77.1	2.9	0.0	0.0	0.0	1.06	0.11
21	Wilmington	14	36*	1	1	0	0	52	26.9	69.2	1.9	1.9	0.0	0.0	1.57	0.17
22	Windham	6*	4	1	0	0	0	11	54.5	36.4	9.1	0.0	0.0	0.0	0.33	0.04
	County Totals	708	2563*	28	11	0	0	3310	21.4	77.4	0.8	0.3	0.0	0.0	100.00	10.59

1980 PRIMARY ELECTION GOVERNOR Vermont Elections Project / Copyright 1976-81, University of Vermont (802-656-2601)

	Windsor County	Diamnd	OConor	Pthast	DScat			Total	Dem1	Dem2	Dem3	DSct			%Cty	%State
1	Andover	10*	8	0	0	0	0	18	55.6	44.4	0.0	0.0	0.0	0.0	0.81	0.06
2	Baltimore	11*	5	0	0	0	0	16	68.8	31.3	0.0	0.0	0.0	0.0	0.72	0.05
3	Barnard	14*	8	0	0	0	0	22	63.6	36.4	0.0	0.0	0.0	0.0	0.99	0.07
4	Bethel	37*	21	0	0	0	0	58	63.8	36.2	0.0	0.0	0.0	0.0	2.60	0.19
5	Bridgewater	11*	5	0	1	0	0	17	64.7	29.4	0.0	5.9	0.0	0.0	0.76	0.05
6	Cavendish	24	49*	1	1	0	0	75	32.0	65.3	1.3	1.3	0.0	0.0	3.36	0.24
7	Chester	26	38*	1	1	0	0	66	39.4	57.6	1.5	1.5	0.0	0.0	2.96	0.21
8	Hartford	83	133*	1	3	0	0	220	37.7	60.5	0.5	1.4	0.0	0.0	9.86	0.70
9	Hartland	36	52*	1	2	0	0	91	39.6	57.1	1.1	2.2	0.0	0.0	4.08	0.29
10	Ludlow	54	86*	2	1	0	0	143	37.8	60.1	1.4	0.7	0.0	0.0	6.41	0.46
11	Norwich	61	106*	2	5	0	0	174	35.1	60.9	1.1	2.9	0.0	0.0	7.80	0.56
12	Plymouth	9*	4	0	1	0	0	14	64.3	28.6	0.0	7.1	0.0	0.0	0.63	0.04
13	Pomfret	20*	15	1	1	0	0	37	54.1	40.5	2.7	2.7	0.0	0.0	1.66	0.12
14	Reading	12*	9	0	0	0	0	21	57.1	42.9	0.0	0.0	0.0	0.0	0.94	0.07
15	Rochester	42*	18	2	0	0	0	62	67.7	29.0	3.2	0.0	0.0	0.0	2.78	0.20
16	Royalton	39*	35	0	4	0	0	78	50.0	44.9	0.0	5.1	0.0	0.0	3.50	0.25
17	Sharon	19*	11	0	0	0	0	30	63.3	36.7	0.0	0.0	0.0	0.0	1.34	0.10
18	Springfield	292*	267	11	0	0	0	570	51.2	46.8	1.9	0.0	0.0	0.0	25.55	1.82
19	Stockbridge	4	5*	2	0	0	0	11	36.4	45.5	18.2	0.0	0.0	0.0	0.49	0.04
20	Weathersfield	79*	34	1	0	0	0	114	69.3	29.8	0.9	0.0	0.0	0.0	5.11	0.36
21	Weston	15=	15=	1	0	0	0	31	48.4	48.4	3.2	0.0	0.0	0.0	1.39	0.10
22	West Windsor	18	19*	2	0	0	0	39	46.2	48.7	5.1	0.0	0.0	0.0	1.75	0.12
23	Windsor	124*	84	3	0	0	0	211	58.8	39.8	1.4	0.0	0.0	0.0	9.46	0.68
24	Woodstock	66*	42	1	4	0	0	113	58.4	37.2	0.9	3.5	0.0	0.0	5.06	0.36
	County Totals	1106*	1069	32	24	0	0	2231	49.6	47.9	1.4	1.1	0.0	0.0	100.00	7.14

Table 8.

1980 PRIMARY ELECTION **SECRETARY OF STATE** Vermont Elections Project / Copyright 1976-81, University of Vermont (802-656-2601)

Candidate Identification, Residence, Column Heading			Party Identification and Heading			State Totals		Towns Won		Min%	Max%
*Robert S. Babcock,Jr.	Montpelier	Babcok	Dem Primary Cand #1	(81)	Dem1	14743*	55.59%	202	82%	0.0	100.0
James W. McCann	Winooski	McCann	Dem Primary Cand #2	(82)	Dem2	11354	42.81%	36	14%	0.0	75.0
Democratic Scattering		DScat	Dem Scattering	(94)	DSct	425	1.60%	0	0%	0.0	50.0
						26522		246 towns (6 ties)			

Total Vote by County / Percentage of Total County Vote

	Statewide Summary	Babcok	McCann	DScat				Total	Dem1	Dem2	DSct			
	State Totals	14743*	11354	425	0	0	0	26522	55.6	42.8	1.6	0.0	0.0	0.0
1	Addison County	598*	463	56	0	0	0	1117	53.5	41.5	5.0	0.0	0.0	0.0
2	Bennington County	798*	592	6	0	0	0	1396	57.2	42.4	0.4	0.0	0.0	0.0
3	Caledonia County	596*	299	28	0	0	0	923	64.6	32.4	3.0	0.0	0.0	0.0
4	Chittenden County	3194	4687*	57	0	0	0	7938	40.2	59.0	0.7	0.0	0.0	0.0
5	Essex County	161*	73	13	0	0	0	247	65.2	29.6	5.3	0.0	0.0	0.0
6	Franklin County	1036*	981	32	0	0	0	2049	50.6	47.9	1.6	0.0	0.0	0.0
7	Grand Isle County	128	150*	2	0	0	0	280	45.7	53.6	0.7	0.0	0.0	0.0
8	Lamoille County	249*	168	14	0	0	0	431	57.8	39.0	3.2	0.0	0.0	0.0
9	Orange County	512*	220	23	0	0	0	755	67.8	29.1	3.0	0.0	0.0	0.0
10	Orleans County	702*	401	37	0	0	0	1140	61.6	35.2	3.2	0.0	0.0	0.0
11	Rutland County	1506*	929	23	0	0	0	2457	61.3	37.8	0.9	0.0	0.0	0.0
12	Washington County	2054*	1254	67	0	0	0	3375	60.9	37.2	2.0	0.0	0.0	0.0
13	Windham County	1817*	671	36	0	0	0	2524	72.0	26.6	1.4	0.0	0.0	0.0
14	Windsor County	1392*	467	31	0	0	0	1890	73.7	24.7	1.6	0.0	0.0	0.0

Percentage of State Totals / Index Comparing County Percentage to State Percentage

	Statewide Summary	Babcok	McCann	DScat				Total	Dem1	Dem2	DSct			
1	Addison County	4.1	4.1	13.2	0.0	0.0	0.0	4.2	0.96	0.97	3.13	0.00	0.00	0.00
2	Bennington County	5.4	5.2	1.4	0.0	0.0	0.0	5.3	1.03	0.99	0.27	0.00	0.00	0.00
3	Caledonia County	4.0	2.6	6.6	0.0	0.0	0.0	3.5	1.16	0.76	1.89	0.00	0.00	0.00
4	Chittenden County	21.7	41.3	13.4	0.0	0.0	0.0	29.9	0.72	1.38	0.45	0.00	0.00	0.00
5	Essex County	1.1	0.6	3.1	0.0	0.0	0.0	0.9	1.17	0.69	3.28	0.00	0.00	0.00
6	Franklin County	7.0	8.6	7.5	0.0	0.0	0.0	7.7	0.91	1.12	0.97	0.00	0.00	0.00
7	Grand Isle County	0.9	1.3	0.5	0.0	0.0	0.0	1.1	0.82	1.25	0.45	0.00	0.00	0.00
8	Lamoille County	1.7	1.5	3.3	0.0	0.0	0.0	1.6	1.04	0.91	2.03	0.00	0.00	0.00
9	Orange County	3.5	1.9	5.4	0.0	0.0	0.0	2.8	1.22	0.68	1.90	0.00	0.00	0.00
10	Orleans County	4.8	3.5	8.7	0.0	0.0	0.0	4.3	1.11	0.82	2.03	0.00	0.00	0.00
11	Rutland County	10.2	8.2	5.4	0.0	0.0	0.0	9.3	1.10	0.88	0.58	0.00	0.00	0.00
12	Washington County	13.9	11.0	15.8	0.0	0.0	0.0	12.7	1.09	0.87	1.24	0.00	0.00	0.00
13	Windham County	12.3	5.9	8.5	0.0	0.0	0.0	9.5	1.30	0.62	0.89	0.00	0.00	0.00
14	Windsor County	9.4	4.1	7.3	0.0	0.0	0.0	7.1	1.32	0.58	1.02	0.00	0.00	0.00

1980 PRIMARY ELECTION SECRETARY OF STATE Vermont Elections Project / Copyright 1976-81, University of Vermont (802-656-2601)

	Addison County	Babcok	McCann	DScat				Total	Dem1	Dem2	DSct				%Cty	%State
1	Addison	15*	7	0	0	0	0	22	68.2	31.8	0.0	0.0	0.0	0.0	1.97	0.06
2	Bridport	33=	33=	6	0	0	0	72	45.8	45.8	8.3	0.0	0.0	0.0	6.45	0.27
3	Bristol	61	63*	3	0	0	0	127	48.0	49.6	2.4	0.0	0.0	0.0	11.37	0.48
4	Cornwall	26*	17	5	0	0	0	48	54.2	35.4	10.4	0.0	0.0	0.0	4.30	0.18
5	Ferrisburg	26*	20	1	0	0	0	47	55.3	42.6	2.1	0.0	0.0	0.0	4.21	0.18
6	Goshen	5*	4	1	0	0	0	10	50.0	40.0	10.0	0.0	0.0	0.0	0.90	0.04
7	Granville	3=	3=	1	0	0	0	7	42.9	42.9	14.3	0.0	0.0	0.0	0.63	0.03
8	Hancock	9*	6	0	0	0	0	15	60.0	40.0	0.0	0.0	0.0	0.0	1.34	0.06
9	Leicester	14*	3	3	0	0	0	20	70.0	15.0	15.0	0.0	0.0	0.0	1.79	0.08
10	Lincoln	34*	21	0	0	0	0	55	61.8	38.2	0.0	0.0	0.0	0.0	4.92	0.21
11	Middlebury	148*	97	18	0	0	0	263	56.3	36.9	6.8	0.0	0.0	0.0	23.55	0.99
12	Monkton	19	20*	2	0	0	0	41	46.3	48.8	4.9	0.0	0.0	0.0	3.67	0.15
13	New Haven	21*	18	4	0	0	0	43	48.8	41.9	9.3	0.0	0.0	0.0	3.85	0.16
14	Orwell	16*	12	0	0	0	0	28	57.1	42.9	0.0	0.0	0.0	0.0	2.51	0.11
15	Panton	7	10*	0	0	0	0	17	41.2	58.8	0.0	0.0	0.0	0.0	1.52	0.06
16	Ripton	13*	6	1	0	0	0	20	65.0	30.0	5.0	0.0	0.0	0.0	1.79	0.08
17	Salisbury	23*	12	0	0	0	0	35	65.7	34.3	0.0	0.0	0.0	0.0	3.13	0.13
18	Shoreham	13*	9	5	0	0	0	27	48.1	33.3	18.5	0.0	0.0	0.0	2.42	0.10
19	Starksboro	27	29*	0	0	0	0	56	48.2	51.8	0.0	0.0	0.0	0.0	5.01	0.21
20	Vergennes	51	52*	1	0	0	0	104	49.0	50.0	1.0	0.0	0.0	0.0	9.31	0.39
21	Waltham	6*	4	0	0	0	0	10	60.0	40.0	0.0	0.0	0.0	0.0	0.90	0.04
22	Weybridge	16*	9	2	0	0	0	27	59.3	33.3	7.4	0.0	0.0	0.0	2.42	0.10
23	Whiting	12*	8	3	0	0	0	23	52.2	34.8	13.0	0.0	0.0	0.0	2.06	0.09
	County Totals	598*	463	56	0	0	0	1117	53.5	41.5	5.0	0.0	0.0	0.0	100.00	4.21

	Bennington County	Babcok	McCann	DScat				Total	Dem1	Dem2	DSct				%Cty	%State
1	Arlington	48*	37	0	0	0	0	85	56.5	43.5	0.0	0.0	0.0	0.0	6.09	0.32
2	Bennington	493*	412	3	0	0	0	908	54.3	45.4	0.3	0.0	0.0	0.0	65.04	3.42
3	Dorset	31*	12	0	0	0	0	43	72.1	27.9	0.0	0.0	0.0	0.0	3.08	0.16
4	Landgrove	6*	2	0	0	0	0	8	75.0	25.0	0.0	0.0	0.0	0.0	0.57	0.03
5	Manchester	46*	20	0	0	0	0	66	69.7	30.3	0.0	0.0	0.0	0.0	4.73	0.25
6	Peru	12*	6	0	0	0	0	18	66.7	33.3	0.0	0.0	0.0	0.0	1.29	0.07
7	Pownal	25*	16	0	0	0	0	41	61.0	39.0	0.0	0.0	0.0	0.0	2.94	0.15
8	Readsboro	13*	8	0	0	0	0	21	61.9	38.1	0.0	0.0	0.0	0.0	1.50	0.08
9	Rupert	21*	4	0	0	0	0	25	84.0	16.0	0.0	0.0	0.0	0.0	1.79	0.09
10	Sandgate	14*	5	0	0	0	0	19	73.7	26.3	0.0	0.0	0.0	0.0	1.36	0.07
11	Searsburg	7*	0	0	0	0	0	7	100.0	0.0	0.0	0.0	0.0	0.0	0.50	0.03
12	Shaftsbury	56*	51	2	0	0	0	109	51.4	46.8	1.8	0.0	0.0	0.0	7.81	0.41
13	Stamford	4=	4=	0	0	0	0	8	50.0	50.0	0.0	0.0	0.0	0.0	0.57	0.03
14	Sunderland	8	9*	0	0	0	0	17	47.1	52.9	0.0	0.0	0.0	0.0	1.22	0.06
15	Winhall	4*	1	1	0	0	0	6	66.7	16.7	16.7	0.0	0.0	0.0	0.43	0.02
16	Woodford	10*	5	0	0	0	0	15	66.7	33.3	0.0	0.0	0.0	0.0	1.07	0.06
	County Totals	798*	592	6	0	0	0	1396	57.2	42.4	0.4	0.0	0.0	0.0	100.00	5.26

	Caledonia County	Babcok	McCann	DScat				Total	Dem1	Dem2	DSct				%Cty	%State
1	Barnet	24*	14	1	0	0	0	39	61.5	35.9	2.6	0.0	0.0	0.0	4.23	0.15
2	Burke	42*	13	0	0	0	0	55	76.4	23.6	0.0	0.0	0.0	0.0	5.96	0.21
3	Danville	37*	22	0	0	0	0	59	62.7	37.3	0.0	0.0	0.0	0.0	6.39	0.22
4	Groton	10*	7	0	0	0	0	17	58.8	41.2	0.0	0.0	0.0	0.0	1.84	0.06
5	Hardwick	54*	26	2	0	0	0	82	65.9	31.7	2.4	0.0	0.0	0.0	8.88	0.31
6	Kirby	4*	1	1	0	0	0	6	66.7	16.7	16.7	0.0	0.0	0.0	0.65	0.02
7	Lyndon	91*	51	5	0	0	0	147	61.9	34.7	3.4	0.0	0.0	0.0	15.93	0.55
8	Newark	10*	3	0	0	0	0	13	76.9	23.1	0.0	0.0	0.0	0.0	1.41	0.05
9	Peacham	20*	9	1	0	0	0	30	66.7	30.0	3.3	0.0	0.0	0.0	3.25	0.11
10	Ryegate	30*	13	3	0	0	0	46	65.2	28.3	6.5	0.0	0.0	0.0	4.98	0.17
11	Saint Johnsbury	199*	100	5	0	0	0	304	65.5	32.9	1.6	0.0	0.0	0.0	32.94	1.15
12	Sheffield	7*	6	0	0	0	0	13	53.8	46.2	0.0	0.0	0.0	0.0	1.41	0.05
13	Stannard	11*	2	3	0	0	0	16	68.8	12.5	18.8	0.0	0.0	0.0	1.73	0.06
14	Sutton	19*	10	2	0	0	0	31	61.3	32.3	6.5	0.0	0.0	0.0	3.36	0.12
15	Walden	13*	5	1	0	0	0	19	68.4	26.3	5.3	0.0	0.0	0.0	2.06	0.07
16	Waterford	11	12*	4	0	0	0	27	40.7	44.4	14.8	0.0	0.0	0.0	2.93	0.10
17	Wheelock	14*	5	0	0	0	0	19	73.7	26.3	0.0	0.0	0.0	0.0	2.06	0.07
	County Totals	596*	299	28	0	0	0	923	64.6	32.4	3.0	0.0	0.0	0.0	100.00	3.48

	Chittenden County	Babcok	McCann	DScat				Total	Dem1	Dem2	DSct				%Cty	%State
1	Bolton	25*	18	2	0	0	0	45	55.6	40.0	4.4	0.0	0.0	0.0	0.57	0.17
2	Burlington	1170	1801*	7	0	0	0	2978	39.3	60.5	0.2	0.0	0.0	0.0	37.52	11.23
3	Charlotte	90	93*	10	0	0	0	193	46.6	48.2	5.2	0.0	0.0	0.0	2.43	0.73
4	Colchester	227	417*	1	0	0	0	645	35.2	64.7	0.2	0.0	0.0	0.0	8.13	2.43
5	Essex	191	234*	1	0	0	0	426	44.8	54.9	0.2	0.0	0.0	0.0	5.37	1.61
6	Hinesburg	61	92*	8	0	0	0	161	37.9	57.1	5.0	0.0	0.0	0.0	2.03	0.61
7	Huntington	21	34*	1	0	0	0	56	37.5	60.7	1.8	0.0	0.0	0.0	0.71	0.21
8	Jericho	98*	89	4	0	0	0	191	51.3	46.6	2.1	0.0	0.0	0.0	2.41	0.72
9	Milton	198	248*	1	0	0	0	447	44.3	55.5	0.2	0.0	0.0	0.0	5.63	1.69
10	Richmond	66	102*	2	0	0	0	170	38.8	60.0	1.2	0.0	0.0	0.0	2.14	0.64
11	Saint George	15*	10	0	0	0	0	25	60.0	40.0	0.0	0.0	0.0	0.0	0.31	0.09
12	Shelburne	143	187*	6	0	0	0	336	42.6	55.7	1.8	0.0	0.0	0.0	4.23	1.27
13	South Burlington	418	583*	8	0	0	0	1009	41.4	57.8	0.8	0.0	0.0	0.0	12.71	3.80
14	Underhill	55	57*	1	0	0	0	113	48.7	50.4	0.9	0.0	0.0	0.0	1.42	0.43
15	Westford	29	35*	0	0	0	0	64	45.3	54.7	0.0	0.0	0.0	0.0	0.81	0.24
16	Williston	95	122*	3	0	0	0	220	43.2	55.5	1.4	0.0	0.0	0.0	2.77	0.83
17	Winooski	292	565*	2	0	0	0	859	34.0	65.8	0.2	0.0	0.0	0.0	10.82	3.24
	County Totals	3194	4687*	57	0	0	0	7938	40.2	59.0	0.7	0.0	0.0	0.0	100.00	29.93

1980 PRIMARY ELECTION SECRETARY OF STATE Vermont Elections Project / Copyright 1976-81, University of Vermont (802-656-2601)

	Essex County	Babcok	McCann	DScat				Total	Dem1	Dem2	DSct				%Cty	%State
1	Bloomfield	5*	0	0	0	0	0	5	100.0	0.0	0.0	0.0	0.0	0.0	2.02	0.02
2	Brighton	52*	28	2	0	0	0	82	63.4	34.1	2.4	0.0	0.0	0.0	33.20	0.31
3	Brunswick	5*	0	0	0	0	0	5	100.0	0.0	0.0	0.0	0.0	0.0	2.02	0.02
4	Canaan	11*	4	0	0	0	0	15	73.3	26.7	0.0	0.0	0.0	0.0	6.07	0.06
5	Concord	24*	12	5	0	0	0	41	58.5	29.3	12.2	0.0	0.0	0.0	16.60	0.15
6	East Haven	19*	5	0	0	0	0	24	79.2	20.8	0.0	0.0	0.0	0.0	9.72	0.09
7	Granby	0	1=	1=	0	0	0	2	0.0	50.0	50.0	0.0	0.0	0.0	0.81	0.01
8	Guildhall	1=	1=	0	0	0	0	2	50.0	50.0	0.0	0.0	0.0	0.0	0.81	0.01
9	Lemington	1=	1=	0	0	0	0	2	50.0	50.0	0.0	0.0	0.0	0.0	0.81	0.01
10	Lunenburg	30*	16	2	0	0	0	48	62.5	33.3	4.2	0.0	0.0	0.0	19.43	0.18
11	Maidstone	2*	1	0	0	0	0	3	66.7	33.3	0.0	0.0	0.0	0.0	1.21	0.01
12	Norton	6*	4	3	0	0	0	13	46.2	30.8	23.1	0.0	0.0	0.0	5.26	0.05
13	Victory	5*	0	0	0	0	0	5	100.0	0.0	0.0	0.0	0.0	0.0	2.02	0.02
	County Totals	161*	73	13	0	0	0	247	65.2	29.6	5.3	0.0	0.0	0.0	100.00	0.93

	Franklin County	Babcok	McCann	DScat				Total	Dem1	Dem2	DSct				%Cty	%State
1	Bakersfield	28	37*	1	0	0	0	66	42.4	56.1	1.5	0.0	0.0	0.0	3.22	0.25
2	Berkshire	26*	13	0	0	0	0	39	66.7	33.3	0.0	0.0	0.0	0.0	1.90	0.15
3	Enosburg	75	79*	1	0	0	0	155	48.4	51.0	0.6	0.0	0.0	0.0	7.56	0.58
4	Fairfax	38	47*	5	0	0	0	90	42.2	52.2	5.6	0.0	0.0	0.0	4.39	0.34
5	Fairfield	72	83*	0	0	0	0	155	46.5	53.5	0.0	0.0	0.0	0.0	7.56	0.58
6	Fletcher	19*	16	3	0	0	0	38	50.0	42.1	7.9	0.0	0.0	0.0	1.85	0.14
7	Franklin	36*	26	0	0	0	0	62	58.1	41.9	0.0	0.0	0.0	0.0	3.03	0.23
8	Georgia	59*	58	7	0	0	0	124	47.6	46.8	5.6	0.0	0.0	0.0	6.05	0.47
9	Highgate	68*	54	0	0	0	0	122	55.7	44.3	0.0	0.0	0.0	0.0	5.95	0.46
10	Montgomery	22*	16	0	0	0	0	38	57.9	42.1	0.0	0.0	0.0	0.0	1.85	0.14
11	Richford	59=	59=	0	0	0	0	118	50.0	50.0	0.0	0.0	0.0	0.0	5.76	0.44
12	Saint Albans City	281*	263	6	0	0	0	550	51.1	47.8	1.1	0.0	0.0	0.0	26.84	2.07
13	Saint Albans Town	93*	89	2	0	0	0	184	50.5	48.4	1.1	0.0	0.0	0.0	8.98	0.69
14	Sheldon	41	50*	2	0	0	0	93	44.1	53.8	2.2	0.0	0.0	0.0	4.54	0.35
15	Swanton	119*	91	5	0	0	0	215	55.3	42.3	2.3	0.0	0.0	0.0	10.49	0.81
	County Totals	1036*	981	32	0	0	0	2049	50.6	47.9	1.6	0.0	0.0	0.0	100.00	7.73

	Grand Isle County	Babcok	McCann	DScat				Total	Dem1	Dem2	DSct				%Cty	%State
1	Alburg	33	35*	0	0	0	0	68	48.5	51.5	0.0	0.0	0.0	0.0	24.29	0.26
2	Grand Isle	50*	48	0	0	0	0	98	51.0	49.0	0.0	0.0	0.0	0.0	35.00	0.37
3	Isle LaMotte	15*	13	1	0	0	0	29	51.7	44.8	3.4	0.0	0.0	0.0	10.36	0.11
4	North Hero	6	15*	1	0	0	0	22	27.3	68.2	4.5	0.0	0.0	0.0	7.86	0.08
5	South Hero	24	39*	0	0	0	0	63	38.1	61.9	0.0	0.0	0.0	0.0	22.50	0.24
	County Totals	128	150*	2	0	0	0	280	45.7	53.6	0.7	0.0	0.0	0.0	100.00	1.06

	Lamoille County	Babcok	McCann	DScat				Total	Dem1	Dem2	DSct				%Cty	%State
1	Belvidere	1	2=	2=	0	0	0	5	20.0	40.0	40.0	0.0	0.0	0.0	1.16	0.02
2	Cambridge	29*	27	2	0	0	0	58	50.0	46.6	3.4	0.0	0.0	0.0	13.46	0.22
3	Eden	6*	3	0	0	0	0	9	66.7	33.3	0.0	0.0	0.0	0.0	2.09	0.03
4	Elmore	16*	5	0	0	0	0	21	76.2	23.8	0.0	0.0	0.0	0.0	4.87	0.08
5	Hyde Park	32*	16	3	0	0	0	51	62.7	31.4	5.9	0.0	0.0	0.0	11.83	0.19
6	Johnson	34	36*	1	0	0	0	71	47.9	50.7	1.4	0.0	0.0	0.0	16.47	0.27
7	Morristown	59*	29	2	0	0	0	90	65.6	32.2	2.2	0.0	0.0	0.0	20.88	0.34
8	Stowe	51*	35	3	0	0	0	89	57.3	39.3	3.4	0.0	0.0	0.0	20.65	0.34
9	Waterville	8*	6	0	0	0	0	14	57.1	42.9	0.0	0.0	0.0	0.0	3.25	0.05
10	Wolcott	13*	9	1	0	0	0	23	56.5	39.1	4.3	0.0	0.0	0.0	5.34	0.09
	County Totals	249*	168	14	0	0	0	431	57.8	39.0	3.2	0.0	0.0	0.0	100.00	1.63

	Orange County	Babcok	McCann	DScat				Total	Dem1	Dem2	DSct				%Cty	%State
1	Bradford	32*	9	1	0	0	0	42	76.2	21.4	2.4	0.0	0.0	0.0	5.56	0.16
2	Braintree	15*	10	0	0	0	0	25	60.0	40.0	0.0	0.0	0.0	0.0	3.31	0.09
3	Brookfield	19*	7	2	0	0	0	28	67.9	25.0	7.1	0.0	0.0	0.0	3.71	0.11
4	Chelsea	30*	12	0	0	0	0	42	71.4	28.6	0.0	0.0	0.0	0.0	5.56	0.16
5	Corinth	19*	7	1	0	0	0	27	70.4	25.9	3.7	0.0	0.0	0.0	3.58	0.10
6	Fairlee	12*	7	0	0	0	0	19	63.2	36.8	0.0	0.0	0.0	0.0	2.52	0.07
7	Newbury	55*	17	4	0	0	0	76	72.4	22.4	5.3	0.0	0.0	0.0	10.07	0.29
8	Orange	49*	18	3	0	0	0	70	70.0	25.7	4.3	0.0	0.0	0.0	9.27	0.26
9	Randolph	72*	54	2	0	0	0	128	56.3	42.2	1.6	0.0	0.0	0.0	16.95	0.48
10	Strafford	32*	9	3	0	0	0	44	72.7	20.5	6.8	0.0	0.0	0.0	5.83	0.17
11	Thetford	38*	16	2	0	0	0	56	67.9	28.6	3.6	0.0	0.0	0.0	7.42	0.21
12	Topsham	29*	8	1	0	0	0	38	76.3	21.1	2.6	0.0	0.0	0.0	5.03	0.14
13	Tunbridge	11*	10	0	0	0	0	21	52.4	47.6	0.0	0.0	0.0	0.0	2.78	0.08
14	Vershire	8*	4	0	0	0	0	12	66.7	33.3	0.0	0.0	0.0	0.0	1.59	0.05
15	Washington	23*	1	0	0	0	0	24	95.8	4.2	0.0	0.0	0.0	0.0	3.18	0.09
16	West Fairlee	6*	1	0	0	0	0	7	85.7	14.3	0.0	0.0	0.0	0.0	0.93	0.03
17	Williamstown	62*	30	4	0	0	0	96	64.6	31.3	4.2	0.0	0.0	0.0	12.72	0.36
	County Totals	512*	220	23	0	0	0	755	67.8	29.1	3.0	0.0	0.0	0.0	100.00	2.85

	Orleans County	Babcok	McCann	DScat				Total	Dem1	Dem2	DSct				%Cty	%State
1	Albany	18*	12	1	0	0	0	31	58.1	38.7	3.2	0.0	0.0	0.0	2.72	0.12
2	Barton	70*	43	4	0	0	0	117	59.8	36.8	3.4	0.0	0.0	0.0	10.26	0.44
3	Brownington	18*	12	2	0	0	0	32	56.3	37.5	6.3	0.0	0.0	0.0	2.81	0.12
4	Charleston	10*	7	2	0	0	0	19	52.6	36.8	10.5	0.0	0.0	0.0	1.67	0.07
5	Coventry	7*	3	0	0	0	0	10	70.0	30.0	0.0	0.0	0.0	0.0	0.88	0.04
6	Craftsbury	17	18*	2	0	0	0	37	45.9	48.6	5.4	0.0	0.0	0.0	3.25	0.14
7	Derby	123*	55	4	0	0	0	182	67.6	30.2	2.2	0.0	0.0	0.0	15.56	0.69
8	Glover	16*	9	0	0	0	0	25	64.0	36.0	0.0	0.0	0.0	0.0	2.19	0.09
9	Greensboro	30*	14	3	0	0	0	47	63.8	29.8	6.4	0.0	0.0	0.0	4.12	0.18
10	Holland	21*	10	0	0	0	0	31	67.7	32.3	0.0	0.0	0.0	0.0	2.72	0.12
11	Irasburg	25*	10	1	0	0	0	36	69.4	27.8	2.8	0.0	0.0	0.0	3.16	0.14
12	Jay	10*	2	0	0	0	0	12	83.3	16.7	0.0	0.0	0.0	0.0	1.05	0.05
13	Lowell	30*	23	0	0	0	0	53	56.6	43.4	0.0	0.0	0.0	0.0	4.65	0.20
14	Morgan	28*	12	1	0	0	0	41	68.3	29.3	2.4	0.0	0.0	0.0	3.60	0.15
15	Newport City	176*	113	5	0	0	0	294	59.9	38.4	1.7	0.0	0.0	0.0	25.79	1.11
16	Newport Town	41*	16	7	0	0	0	64	64.1	25.0	10.9	0.0	0.0	0.0	5.61	0.24
17	Troy	42*	25	1	0	0	0	68	61.8	36.8	1.5	0.0	0.0	0.0	5.96	0.26
18	Westfield	13*	6	3	0	0	0	22	59.1	27.3	13.6	0.0	0.0	0.0	1.93	0.08
19	Westmore	7	11*	1	0	0	0	19	36.8	57.9	5.3	0.0	0.0	0.0	1.67	0.07
	County Totals	702*	401	37	0	0	0	1140	61.6	35.2	3.2	0.0	0.0	0.0	100.00	4.30

	Rutland County	Babcok	McCann	DScat				Total	Dem1	Dem2	DSct				%Cty	%State
1	Benson	11*	2	0	0	0	0	13	84.6	15.4	0.0	0.0	0.0	0.0	0.53	0.05
2	Brandon	69*	26	1	0	0	0	96	71.9	27.1	1.0	0.0	0.0	0.0	3.91	0.36
3	Castleton	81*	40	1	0	0	0	122	66.4	32.8	0.8	0.0	0.0	0.0	4.97	0.46
4	Chittenden	13*	10	0	0	0	0	23	56.5	43.5	0.0	0.0	0.0	0.0	0.94	0.09
5	Clarendon	87*	45	3	0	0	0	135	64.4	33.3	2.2	0.0	0.0	0.0	5.49	0.51
6	Danby	15*	6	2	0	0	0	23	65.2	26.1	8.7	0.0	0.0	0.0	0.94	0.09
7	Fair Haven	63*	28	2	0	0	0	93	67.7	30.1	2.2	0.0	0.0	0.0	3.79	0.35
8	Hubbardton	14*	2	0	0	0	0	16	87.5	12.5	0.0	0.0	0.0	0.0	0.65	0.06
9	Ira	7*	5	2	0	0	0	14	50.0	35.7	14.3	0.0	0.0	0.0	0.57	0.05
10	Mendon	16	23*	0	0	0	0	39	41.0	59.0	0.0	0.0	0.0	0.0	1.59	0.15
11	Middletown Springs	14	17*	2	0	0	0	33	42.4	51.5	6.1	0.0	0.0	0.0	1.34	0.12
12	Mount Holly	22*	19	0	0	0	0	41	53.7	46.3	0.0	0.0	0.0	0.0	1.67	0.15
13	Mount Tabor	8*	3	0	0	0	0	11	72.7	27.3	0.0	0.0	0.0	0.0	0.45	0.04
14	Pawlet	21*	9	0	0	0	0	30	70.0	30.0	0.0	0.0	0.0	0.0	1.22	0.11
15	Pittsfield	9*	5	1	0	0	0	15	60.0	33.3	6.7	0.0	0.0	0.0	0.61	0.06
16	Pittsford	63*	36	1	0	0	0	100	63.0	36.0	1.0	0.0	0.0	0.0	4.07	0.38
17	Poultney	58*	33	0	0	0	0	91	63.7	36.3	0.0	0.0	0.0	0.0	3.70	0.34
18	Proctor	60*	40	2	0	0	0	102	58.8	39.2	2.0	0.0	0.0	0.0	4.15	0.38
19	Rutland City	592*	414	0	0	0	0	1006	58.8	41.2	0.0	0.0	0.0	0.0	40.94	3.79
20	Rutland Town	106*	62	3	0	0	0	171	62.0	36.3	1.8	0.0	0.0	0.0	6.96	0.64
21	Sherburne	16*	12	0	0	0	0	28	57.1	42.9	0.0	0.0	0.0	0.0	1.14	0.11
22	Shrewsbury	21*	8	2	0	0	0	31	67.7	25.8	6.5	0.0	0.0	0.0	1.26	0.12
23	Sudbury	9*	5	0	0	0	0	14	64.3	35.7	0.0	0.0	0.0	0.0	0.57	0.05
24	Tinmouth	2*	0	0	0	0	0	2	100.0	0.0	0.0	0.0	0.0	0.0	0.08	0.01
25	Wallingford	37*	23	0	0	0	0	60	61.7	38.3	0.0	0.0	0.0	0.0	2.44	0.23
26	Wells	15*	6	0	0	0	0	21	71.4	28.6	0.0	0.0	0.0	0.0	0.85	0.08
27	West Haven	4*	2	1	0	0	0	7	57.1	28.6	14.3	0.0	0.0	0.0	0.28	0.03
28	West Rutland	73*	47	0	0	0	0	120	60.8	39.2	0.0	0.0	0.0	0.0	4.88	0.45
	County Totals	1506*	928	23	0	0	0	2457	61.3	37.8	0.9	0.0	0.0	0.0	100.00	9.26

	Washington County	Babcok	McCann	DScat				Total	Dem1	Dem2	DSct				%Cty	%State
1	Barre City	439*	266	11	0	0	0	716	61.3	37.2	1.5	0.0	0.0	0.0	21.21	2.70
2	Barre Town	197*	139	3	0	0	0	339	58.1	41.0	0.9	0.0	0.0	0.0	10.04	1.28
3	Berlin	105*	35	1	0	0	0	141	74.5	24.8	0.7	0.0	0.0	0.0	4.18	0.53
4	Cabot	33*	21	2	0	0	0	56	58.9	37.5	3.6	0.0	0.0	0.0	1.66	0.21
5	Calais	67*	33	3	0	0	0	103	65.0	32.0	2.9	0.0	0.0	0.0	3.05	0.39
6	Duxbury	31*	20	1	0	0	0	52	59.6	38.5	1.9	0.0	0.0	0.0	1.54	0.20
7	East Montpelier	77*	40	5	0	0	0	122	63.1	32.8	4.1	0.0	0.0	0.0	3.61	0.46
8	Fayston	15*	13	0	0	0	0	28	53.6	46.4	0.0	0.0	0.0	0.0	0.83	0.11
9	Marshfield	72*	26	2	0	0	0	100	72.0	26.0	2.0	0.0	0.0	0.0	2.96	0.38
10	Middlesex	59*	43	3	0	0	0	105	56.2	41.0	2.9	0.0	0.0	0.0	3.11	0.40
11	Montpelier	464*	317	6	0	0	0	787	59.0	40.3	0.8	0.0	0.0	0.0	23.32	2.97
12	Moretown	30*	19	0	0	0	0	49	61.2	38.8	0.0	0.0	0.0	0.0	1.45	0.18
13	Northfield	175*	71	9	0	0	0	255	68.6	27.8	3.5	0.0	0.0	0.0	7.56	0.96
14	Plainfield	56*	31	4	0	0	0	91	61.5	34.1	4.4	0.0	0.0	0.0	2.70	0.34
15	Roxbury	18*	16	4	0	0	0	38	47.4	42.1	10.5	0.0	0.0	0.0	1.13	0.14
16	Waitsfield	31*	21	2	0	0	0	54	57.4	38.9	3.7	0.0	0.0	0.0	1.60	0.20
17	Warren	27*	17	4	0	0	0	48	56.3	35.4	8.3	0.0	0.0	0.0	1.42	0.18
18	Waterbury	104*	99	7	0	0	0	210	49.5	47.1	3.3	0.0	0.0	0.0	6.22	0.79
19	Woodbury	18*	7	0	0	0	0	25	72.0	28.0	0.0	0.0	0.0	0.0	0.74	0.09
20	Worcester	36*	20	0	0	0	0	56	64.3	35.7	0.0	0.0	0.0	0.0	1.66	0.21
	County Totals	2054*	1254	67	0	0	0	3375	60.9	37.2	2.0	0.0	0.0	0.0	100.00	12.73

	Windham County	Babcok	McCann	DScat				Total	Dem1	Dem2	DSct				%Cty	%State
1	Athens	1	3*	0	0	0	0	4	25.0	75.0	0.0	0.0	0.0	0.0	0.16	0.02
2	Brattleboro	933*	347	16	0	0	0	1296	72.0	26.8	1.2	0.0	0.0	0.0	51.35	4.89
3	Brookline	8*	0	0	0	0	0	8	100.0	0.0	0.0	0.0	0.0	0.0	0.32	0.03
4	Dover	16*	15	1	0	0	0	32	50.0	46.9	3.1	0.0	0.0	0.0	1.27	0.12
5	Dummerston	83*	18	0	0	0	0	101	82.2	17.8	0.0	0.0	0.0	0.0	4.00	0.38
6	Grafton	19*	4	0	0	0	0	23	82.6	17.4	0.0	0.0	0.0	0.0	0.91	0.09
7	Guilford	71*	24	1	0	0	0	96	74.0	25.0	1.0	0.0	0.0	0.0	3.80	0.36
8	Halifax	14*	4	0	0	0	0	18	77.8	22.2	0.0	0.0	0.0	0.0	0.71	0.07
9	Jamaica	10*	2	0	0	0	0	12	83.3	16.7	0.0	0.0	0.0	0.0	0.48	0.05
10	Londonderry	17*	10	1	0	0	0	28	60.7	35.7	3.6	0.0	0.0	0.0	1.11	0.11
11	Marlboro	25*	10	0	0	0	0	35	71.4	28.6	0.0	0.0	0.0	0.0	1.39	0.13
12	Newfane	50*	16	2	0	0	0	68	73.5	23.5	2.9	0.0	0.0	0.0	2.69	0.26
13	Putney	140*	23	0	0	0	0	163	85.9	14.1	0.0	0.0	0.0	0.0	6.46	0.61
14	Rockingham	203*	110	4	0	0	0	317	64.0	34.7	1.3	0.0	0.0	0.0	12.56	1.20
15	Stratton	5*	0	0	0	0	0	5	100.0	0.0	0.0	0.0	0.0	0.0	0.20	0.02
16	Townshend	25*	6	5	0	0	0	36	69.4	16.7	13.9	0.0	0.0	0.0	1.43	0.14
17	Vernon	56*	22	1	0	0	0	79	70.9	27.8	1.3	0.0	0.0	0.0	3.13	0.30
18	Wardsboro	8*	3	1	0	0	0	12	66.7	25.0	8.3	0.0	0.0	0.0	0.48	0.05
19	Westminster	81*	33	3	0	0	0	117	69.2	28.2	2.6	0.0	0.0	0.0	4.64	0.44
20	Whitingham	16*	11	0	0	0	0	27	59.3	40.7	0.0	0.0	0.0	0.0	1.07	0.10
21	Wilmington	27*	8	1	0	0	0	36	75.0	22.2	2.8	0.0	0.0	0.0	1.43	0.14
22	Windham	9*	2	0	0	0	0	11	81.8	18.2	0.0	0.0	0.0	0.0	0.44	0.04
	County Totals	1817*	671	36	0	0	0	2524	72.0	26.6	1.4	0.0	0.0	0.0	100.00	9.52

	Windsor County	Babcock	McCann	DScat				Total	Dem1	Dem2	DSct				%Cty	%State
1	Andover	12*	1	0	0	0	0	13	92.3	7.7	0.0	0.0	0.0	0.0	0.69	0.05
2	Baltimore	10*	3	0	0	0	0	13	76.9	23.1	0.0	0.0	0.0	0.0	0.69	0.05
3	Barnard	12*	7	0	0	0	0	19	63.2	36.8	0.0	0.0	0.0	0.0	1.01	0.07
4	Bethel	39*	17	0	0	0	0	56	69.6	30.4	0.0	0.0	0.0	0.0	2.96	0.21
5	Bridgewater	10*	1	1	0	0	0	12	83.3	8.3	8.3	0.0	0.0	0.0	0.63	0.05
6	Cavendish	45*	18	3	0	0	0	66	68.2	27.3	4.5	0.0	0.0	0.0	3.49	0.25
7	Chester	43*	16	0	0	0	0	59	72.9	27.1	0.0	0.0	0.0	0.0	3.12	0.22
8	Hartford	140*	45	2	0	0	0	187	74.9	24.1	1.1	0.0	0.0	0.0	9.89	0.71
9	Hartland	56*	20	1	0	0	0	77	72.7	26.0	1.3	0.0	0.0	0.0	4.07	0.29
10	Ludlow	89*	35	3	0	0	0	127	70.1	27.6	2.4	0.0	0.0	0.0	6.72	0.48
11	Norwich	100*	25	3	0	0	0	128	78.1	19.5	2.3	0.0	0.0	0.0	6.77	0.48
12	Plymouth	7*	4	1	0	0	0	12	58.3	33.3	8.3	0.0	0.0	0.0	0.63	0.05
13	Pomfret	17*	11	0	0	0	0	28	60.7	39.3	0.0	0.0	0.0	0.0	1.48	0.11
14	Reading	12*	3	0	0	0	0	15	80.0	20.0	0.0	0.0	0.0	0.0	0.79	0.06
15	Rochester	29*	16	0	0	0	0	45	64.4	35.6	0.0	0.0	0.0	0.0	2.38	0.17
16	Royalton	46*	12	5	0	0	0	63	73.0	19.0	7.9	0.0	0.0	0.0	3.33	0.24
17	Sharon	14*	9	0	0	0	0	23	60.9	39.1	0.0	0.0	0.0	0.0	1.22	0.09
18	Springfield	384*	115	2	0	0	0	501	76.6	23.0	0.4	0.0	0.0	0.0	26.51	1.89
19	Stockbridge	3	6*	0	0	0	0	9	33.3	66.7	0.0	0.0	0.0	0.0	0.48	0.03
20	Weathersfield	74*	17	2	0	0	0	93	79.6	18.3	2.2	0.0	0.0	0.0	4.92	0.35
21	Weston	23*	5	0	0	0	0	28	82.1	17.9	0.0	0.0	0.0	0.0	1.48	0.11
22	West Windsor	30*	5	1	0	0	0	36	83.3	13.9	2.8	0.0	0.0	0.0	1.90	0.14
23	Windsor	132*	54	2	0	0	0	188	70.2	28.7	1.1	0.0	0.0	0.0	9.95	0.71
24	Woodstock	65*	22	5	0	0	0	92	70.7	23.9	5.4	0.0	0.0	0.0	4.87	0.35
	County Totals	1392*	467	31	0	0	0	1890	73.7	24.7	1.6	0.0	0.0	0.0	100.00	7.13

Table 9.

1980 PRIMARY ELECTION **ATTORNEY GENERAL** Vermont Elections Project / Copyright 1976-81, University of Vermont (802-656-2601)

Candidate Identification, Residence, Column Heading			Party Identification and Heading			State Totals		Towns Won		Min%	Max%
*Scott Skinner	Middlesex	Skinnr	Dem Primary Cand #1	(81)	Dem1	15166*	53.45%	152	62%	0.0	85.7
Greg McKenzie	Worcester	McKenz	Dem Primary Cand #2	(82)	Dem2	13141	46.32%	86	35%	14.3	100.0
Democratic Scattering		DScat	Dem Scattering	(94)	DSct	65	0.23%	0	0%	0.0	50.0
						28372		245 towns (7 ties)			
								1 town no votes			

	Statewide Summary	Total Vote by County: Skinnr	McKenz	DScat				Total	Percentage of Total County Vote: Dem1	Dem2	DSct			
	State Totals	15166*	13141	65	0	0	0	28372	53.5	46.3	0.2	0.0	0.0	0.0
1	Addison County	717*	495	8	0	0	0	1220	58.8	40.6	0.7	0.0	0.0	0.0
2	Bennington County	834*	657	3	0	0	0	1494	55.8	44.0	0.2	0.0	0.0	0.0
3	Caledonia County	504*	472	3	0	0	0	979	51.5	48.2	0.3	0.0	0.0	0.0
4	Chittenden County	4256*	4034	6	0	0	0	8296	51.3	48.6	0.1	0.0	0.0	0.0
5	Essex County	106	144*	3	0	0	0	253	41.9	56.9	1.2	0.0	0.0	0.0
6	Franklin County	949	1138*	5	0	0	0	2092	45.4	54.4	0.2	0.0	0.0	0.0
7	Grand Isle County	157*	131	1	0	0	0	289	54.3	45.3	0.3	0.0	0.0	0.0
8	Lamoille County	226*	215	5	0	0	0	446	50.7	48.2	1.1	0.0	0.0	0.0
9	Orange County	473*	382	1	0	0	0	856	55.3	44.6	0.1	0.0	0.0	0.0
10	Orleans County	657*	529	6	0	0	0	1192	55.1	44.4	0.5	0.0	0.0	0.0
11	Rutland County	1293	1310*	3	0	0	0	2606	49.6	50.3	0.1	0.0	0.0	0.0
12	Washington County	2062*	1689	14	0	0	0	3765	54.8	44.9	0.4	0.0	0.0	0.0
13	Windham County	1754*	1110	5	0	0	0	2869	61.1	38.7	0.2	0.0	0.0	0.0
14	Windsor County	1178*	835	2	0	0	0	2015	58.5	41.4	0.1	0.0	0.0	0.0

	Statewide Summary	Percentage of State Totals: Skinnr	McKenz	DScat				Total	Index Comparing County Percentage to State Percentage: Dem1	Dem2	DSct			
1	Addison County	4.7	3.8	12.3	0.0	0.0	0.0	4.3	1.10	0.88	2.86	0.00	0.00	0.00
2	Bennington County	5.5	5.0	4.6	0.0	0.0	0.0	5.3	1.04	0.95	0.88	0.00	0.00	0.00
3	Caledonia County	3.3	3.6	4.6	0.0	0.0	0.0	3.5	0.96	1.04	1.34	0.00	0.00	0.00
4	Chittenden County	28.1	30.7	9.2	0.0	0.0	0.0	29.2	0.96	1.05	0.32	0.00	0.00	0.00
5	Essex County	0.7	1.1	4.6	0.0	0.0	0.0	0.9	0.78	1.23	5.18	0.00	0.00	0.00
6	Franklin County	6.3	8.7	7.7	0.0	0.0	0.0	7.4	0.85	1.17	1.04	0.00	0.00	0.00
7	Grand Isle County	1.0	1.0	1.5	0.0	0.0	0.0	1.0	1.02	0.98	1.51	0.00	0.00	0.00
8	Lamoille County	1.5	1.6	7.7	0.0	0.0	0.0	1.6	0.95	1.04	4.89	0.00	0.00	0.00
9	Orange County	3.1	2.9	1.5	0.0	0.0	0.0	3.0	1.03	0.96	0.51	0.00	0.00	0.00
10	Orleans County	4.3	4.0	9.2	0.0	0.0	0.0	4.2	1.03	0.96	2.20	0.00	0.00	0.00
11	Rutland County	8.5	10.0	4.6	0.0	0.0	0.0	9.2	0.93	1.09	0.50	0.00	0.00	0.00
12	Washington County	13.6	12.9	21.5	0.0	0.0	0.0	13.3	1.02	0.97	1.62	0.00	0.00	0.00
13	Windham County	11.6	8.4	7.7	0.0	0.0	0.0	10.1	1.14	0.84	0.76	0.00	0.00	0.00
14	Windsor County	7.8	6.4	3.1	0.0	0.0	0.0	7.1	1.09	0.89	0.43	0.00	0.00	0.00

1980 PRIMARY ELECTION ATTORNEY GENERAL Vermont Elections Project / Copyright 1976-81, University of Vermont (802-656-2601)

	Addison County	Skinnr	McKenz	DScat				Total	Dem1	Dem2	DSct				%Cty	%State
1	Addison	14*	8	0	0	0	0	22	63.6	36.4	0.0	0.0	0.0	0.0	1.80	0.08
2	Bridport	45*	23	0	0	0	0	68	66.2	33.8	0.0	0.0	0.0	0.0	5.57	0.24
3	Bristol	64	65*	0	0	0	0	129	49.6	50.4	0.0	0.0	0.0	0.0	10.57	0.45
4	Cornwall	39*	19	0	0	0	0	58	67.2	32.8	0.0	0.0	0.0	0.0	4.75	0.20
5	Ferrisburg	29*	21	0	0	0	0	50	58.0	42.0	0.0	0.0	0.0	0.0	4.10	0.18
6	Goshen	5*	2	0	0	0	0	7	71.4	28.6	0.0	0.0	0.0	0.0	0.57	0.02
7	Granville	4*	3	0	0	0	0	7	57.1	42.9	0.0	0.0	0.0	0.0	0.57	0.02
8	Hancock	12*	3	0	0	0	0	15	80.0	20.0	0.0	0.0	0.0	0.0	1.23	0.05
9	Leicester	12*	6	0	0	0	0	18	66.7	33.3	0.0	0.0	0.0	0.0	1.48	0.06
10	Lincoln	46*	24	0	0	0	0	70	65.7	34.3	0.0	0.0	0.0	0.0	5.74	0.25
11	Middlebury	168*	124	2	0	0	0	294	57.1	42.2	0.7	0.0	0.0	0.0	24.10	1.04
12	Monkton	40*	21	0	0	0	0	61	65.6	34.4	0.0	0.0	0.0	0.0	5.00	0.22
13	New Haven	36*	13	1	0	0	0	50	72.0	26.0	2.0	0.0	0.0	0.0	4.10	0.18
14	Orwell	17*	8	0	0	0	0	25	68.0	32.0	0.0	0.0	0.0	0.0	2.05	0.09
15	Panton	10*	6	0	0	0	0	16	62.5	37.5	0.0	0.0	0.0	0.0	1.31	0.06
16	Ripton	11	12*	2	0	0	0	25	44.0	48.0	8.0	0.0	0.0	0.0	2.05	0.09
17	Salisbury	12	24*	0	0	0	0	36	33.3	66.7	0.0	0.0	0.0	0.0	2.95	0.13
18	Shoreham	14*	10	2	0	0	0	26	53.8	38.5	7.7	0.0	0.0	0.0	2.13	0.09
19	Starksboro	40*	29	0	0	0	0	69	58.0	42.0	0.0	0.0	0.0	0.0	5.66	0.24
20	Vergennes	56*	48	1	0	0	0	105	53.3	45.7	1.0	0.0	0.0	0.0	8.61	0.37
21	Waltham	7*	4	0	0	0	0	11	63.6	36.4	0.0	0.0	0.0	0.0	0.90	0.04
22	Weybridge	20*	14	0	0	0	0	34	58.8	41.2	0.0	0.0	0.0	0.0	2.79	0.12
23	Whiting	16*	8	0	0	0	0	24	66.7	33.3	0.0	0.0	0.0	0.0	1.97	0.08
	County Totals	717*	495	8	0	0	0	1220	58.8	40.6	0.7	0.0	0.0	0.0	100.00	4.30

	Bennington County	Skinnr	McKenz	DScat				Total	Dem1	Dem2	DSct				%Cty	%State
1	Arlington	44	46*	0	0	0	0	90	48.9	51.1	0.0	0.0	0.0	0.0	6.02	0.32
2	Bennington	552*	425	1	0	0	0	978	56.4	43.5	0.1	0.0	0.0	0.0	65.46	3.45
3	Dorset	34*	11	0	0	0	0	45	75.6	24.4	0.0	0.0	0.0	0.0	3.01	0.16
4	Landgrove	12*	2	0	0	0	0	14	85.7	14.3	0.0	0.0	0.0	0.0	0.94	0.05
5	Manchester	36=	36=	0	0	0	0	72	50.0	50.0	0.0	0.0	0.0	0.0	4.82	0.25
6	Peru	14*	4	0	0	0	0	18	77.8	22.2	0.0	0.0	0.0	0.0	1.20	0.06
7	Pownal	23*	19	0	0	0	0	42	54.8	45.2	0.0	0.0	0.0	0.0	2.81	0.15
8	Readsboro	3	14*	0	0	0	0	17	17.6	82.4	0.0	0.0	0.0	0.0	1.14	0.06
9	Rupert	12	16*	0	0	0	0	28	42.9	57.1	0.0	0.0	0.0	0.0	1.87	0.10
10	Sandgate	8	10*	0	0	0	0	18	44.4	55.6	0.0	0.0	0.0	0.0	1.20	0.06
11	Searsburg	0	3*	0	0	0	0	3	0.0	100.0	0.0	0.0	0.0	0.0	0.20	0.01
12	Shaftsbury	71*	45	1	0	0	0	117	60.7	38.5	0.9	0.0	0.0	0.0	7.83	0.41
13	Stamford	2	7*	0	0	0	0	9	22.2	77.8	0.0	0.0	0.0	0.0	0.60	0.03
14	Sunderland	12*	8	0	0	0	0	20	60.0	40.0	0.0	0.0	0.0	0.0	1.34	0.07
15	Winhall	1	4*	1	0	0	0	6	16.7	66.7	16.7	0.0	0.0	0.0	0.40	0.02
16	Woodford	10*	7	0	0	0	0	17	58.8	41.2	0.0	0.0	0.0	0.0	1.14	0.06
	County Totals	834*	657	3	0	0	0	1494	55.8	44.0	0.2	0.0	0.0	0.0	100.00	5.27

1980 PRIMARY ELECTION ATTORNEY GENERAL Vermont Elections Project / Copyright 1976-81, University of Vermont (802-656-2601)

	Caledonia County	Skinnr	McKenz	DScat				Total	Dem1	Dem2	DSct				%Cty	%State
1	Barnet	19	20*	0	0	0	0	39	48.7	51.3	0.0	0.0	0.0	0.0	3.98	0.14
2	Burke	24	36*	0	0	0	0	60	40.0	60.0	0.0	0.0	0.0	0.0	6.13	0.21
3	Danville	39*	30	1	0	0	0	70	55.7	42.9	1.4	0.0	0.0	0.0	7.15	0.25
4	Groton	13*	5	0	0	0	0	18	72.2	27.8	0.0	0.0	0.0	0.0	1.84	0.06
5	Hardwick	50*	41	1	0	0	0	92	54.3	44.6	1.1	0.0	0.0	0.0	9.40	0.32
6	Kirby	4	6*	0	0	0	0	10	40.0	60.0	0.0	0.0	0.0	0.0	1.02	0.04
7	Lyndon	68	76*	1	0	0	0	145	46.9	52.4	0.7	0.0	0.0	0.0	14.81	0.51
8	Newark	9*	6	0	0	0	0	15	60.0	40.0	0.0	0.0	0.0	0.0	1.53	0.05
9	Peacham	19*	14	0	0	0	0	33	57.6	42.4	0.0	0.0	0.0	0.0	3.37	0.12
10	Ryegate	23*	21	0	0	0	0	44	52.3	47.7	0.0	0.0	0.0	0.0	4.49	0.16
11	Saint Johnsbury	150	166*	0	0	0	0	316	47.5	52.5	0.0	0.0	0.0	0.0	32.28	1.11
12	Sheffield	12*	3	0	0	0	0	15	80.0	20.0	0.0	0.0	0.0	0.0	1.53	0.05
13	Stannard	8	9*	0	0	0	0	17	47.1	52.9	0.0	0.0	0.0	0.0	1.74	0.06
14	Sutton	27*	10	0	0	0	0	37	73.0	27.0	0.0	0.0	0.0	0.0	3.78	0.13
15	Walden	11*	10	0	0	0	0	21	52.4	47.6	0.0	0.0	0.0	0.0	2.15	0.07
16	Waterford	16*	13	0	0	0	0	29	55.2	44.8	0.0	0.0	0.0	0.0	2.96	0.10
17	Wheelock	12*	6	0	0	0	0	18	66.7	33.3	0.0	0.0	0.0	0.0	1.84	0.06
	County Totals	504*	472	3	0	0	0	979	51.5	48.2	0.3	0.0	0.0	0.0	100.00	3.45

	Chittenden County	Skinnr	McKenz	DScat				Total	Dem1	Dem2	DSct				%Cty	%State
1	Bolton	21	27*	0	0	0	0	48	43.8	56.3	0.0	0.0	0.0	0.0	0.58	0.17
2	Burlington	1527	1704*	0	0	0	0	3231	47.3	52.7	0.0	0.0	0.0	0.0	38.95	11.39
3	Charlotte	117*	93	1	0	0	0	211	55.5	44.1	0.5	0.0	0.0	0.0	2.54	0.74
4	Colchester	329*	326	2	0	0	0	657	50.1	49.6	0.3	0.0	0.0	0.0	7.92	2.32
5	Essex	261*	215	1	0	0	0	477	54.7	45.1	0.2	0.0	0.0	0.0	5.75	1.68
6	Hinesburg	102*	67	0	0	0	0	169	60.4	39.6	0.0	0.0	0.0	0.0	2.04	0.60
7	Huntington	45*	18	0	0	0	0	63	71.4	28.6	0.0	0.0	0.0	0.0	0.76	0.22
8	Jericho	119*	73	0	0	0	0	192	62.0	38.0	0.0	0.0	0.0	0.0	2.31	0.68
9	Milton	276*	173	0	0	0	0	449	61.5	38.5	0.0	0.0	0.0	0.0	5.41	1.58
10	Richmond	113*	69	0	0	0	0	182	62.1	37.9	0.0	0.0	0.0	0.0	2.19	0.64
11	Saint George	16*	10	0	0	0	0	26	61.5	38.5	0.0	0.0	0.0	0.0	0.31	0.09
12	Shelburne	173	178*	0	0	0	0	351	49.3	50.7	0.0	0.0	0.0	0.0	4.23	1.24
13	South Burlington	559*	486	1	0	0	0	1046	53.4	46.5	0.1	0.0	0.0	0.0	12.61	3.69
14	Underhill	63*	57	0	0	0	0	120	52.5	47.5	0.0	0.0	0.0	0.0	1.45	0.42
15	Westford	41*	32	0	0	0	0	73	56.2	43.8	0.0	0.0	0.0	0.0	0.88	0.26
16	Williston	134*	104	1	0	0	0	239	56.1	43.5	0.4	0.0	0.0	0.0	2.88	0.84
17	Winooski	360	402*	0	0	0	0	762	47.2	52.8	0.0	0.0	0.0	0.0	9.19	2.69
	County Totals	4256*	4034	6	0	0	0	8296	51.3	48.6	0.1	0.0	0.0	0.0	100.00	29.24

1980 PRIMARY ELECTION ATTORNEY GENERAL Vermont Elections Project / Copyright 1976-81, University of Vermont (802-656-2601)

	Essex County	Skinnr	McKenz	DScat				Total	Dem1	Dem2	DSct				%Cty	%State
1	Bloomfield	1	3*	0	0	0	0	4	25.0	75.0	0.0	0.0	0.0	0.0	1.58	0.01
2	Brighton	40	46*	2	0	0	0	88	45.5	52.3	2.3	0.0	0.0	0.0	34.78	0.31
3	Brunswick	1	4*	0	0	0	0	5	20.0	80.0	0.0	0.0	0.0	0.0	1.98	0.02
4	Canaan	7	13*	0	0	0	0	20	35.0	65.0	0.0	0.0	0.0	0.0	7.91	0.07
5	Concord	16	20*	0	0	0	0	36	44.4	55.6	0.0	0.0	0.0	0.0	14.23	0.13
6	East Haven	8	17*	0	0	0	0	25	32.0	68.0	0.0	0.0	0.0	0.0	9.88	0.09
7	Granby	0	1=	1=	0	0	0	2	0.0	50.0	50.0	0.0	0.0	0.0	0.79	0.01
8	Guildhall	0	0	0	0	0	0	0	0.0	0.0	0.0	0.0	0.0	0.0	0.00	0.00
9	Lemington	0	2*	0	0	0	0	2	0.0	100.0	0.0	0.0	0.0	0.0	0.79	0.01
10	Lunenburg	25	27*	0	0	0	0	52	48.1	51.9	0.0	0.0	0.0	0.0	20.55	0.18
11	Maidstone	0	3*	0	0	0	0	3	0.0	100.0	0.0	0.0	0.0	0.0	1.19	0.01
12	Norton	7*	5	0	0	0	0	12	58.3	41.7	0.0	0.0	0.0	0.0	4.74	0.04
13	Victory	1	3*	0	0	0	0	4	25.0	75.0	0.0	0.0	0.0	0.0	1.58	0.01
	County Totals	106	144*	3	0	0	0	253	41.9	56.9	1.2	0.0	0.0	0.0	100.00	0.89

	Franklin County	Skinnr	McKenz	DScat				Total	Dem1	Dem2	DSct				%Cty	%State
1	Bakersfield	47*	24	1	0	0	0	72	65.3	33.3	1.4	0.0	0.0	0.0	3.44	0.25
2	Berkshire	26*	15	0	0	0	0	41	63.4	36.6	0.0	0.0	0.0	0.0	1.96	0.14
3	Enosburg	88*	67	0	0	0	0	155	56.8	43.2	0.0	0.0	0.0	0.0	7.41	0.55
4	Fairfax	52*	38	1	0	0	0	91	57.1	41.8	1.1	0.0	0.0	0.0	4.35	0.32
5	Fairfield	63	97*	0	0	0	0	160	39.4	60.6	0.0	0.0	0.0	0.0	7.65	0.56
6	Fletcher	28*	15	1	0	0	0	44	63.6	34.1	2.3	0.0	0.0	0.0	2.10	0.16
7	Franklin	20	44*	0	0	0	0	64	31.3	68.8	0.0	0.0	0.0	0.0	3.06	0.23
8	Georgia	46	91*	0	0	0	0	137	33.6	66.4	0.0	0.0	0.0	0.0	6.55	0.48
9	Highgate	53	74*	0	0	0	0	127	41.7	58.3	0.0	0.0	0.0	0.0	6.07	0.45
10	Montgomery	13	27*	0	0	0	0	40	32.5	67.5	0.0	0.0	0.0	0.0	1.91	0.14
11	Richford	57*	46	0	0	0	0	103	55.3	44.7	0.0	0.0	0.0	0.0	4.92	0.36
12	Saint Albans City	232	336*	2	0	0	0	570	40.7	58.9	0.4	0.0	0.0	0.0	27.25	2.01
13	Saint Albans Town	82	97*	0	0	0	0	179	45.8	54.2	0.0	0.0	0.0	0.0	8.56	0.63
14	Sheldon	43	50*	0	0	0	0	93	46.2	53.8	0.0	0.0	0.0	0.0	4.45	0.33
15	Swanton	99	117*	0	0	0	0	216	45.8	54.2	0.0	0.0	0.0	0.0	10.33	0.76
	County Totals	949	1138*	5	0	0	0	2092	45.4	54.4	0.2	0.0	0.0	0.0	100.00	7.37

	Grand Isle County	Skinnr	McKenz	DScat				Total	Dem1	Dem2	DSct				%Cty	%State
1	Alburg	32	36*	0	0	0	0	68	47.1	52.9	0.0	0.0	0.0	0.0	23.53	0.24
2	Grand Isle	64*	39	0	0	0	0	103	62.1	37.9	0.0	0.0	0.0	0.0	35.64	0.36
3	Isle LaMotte	14*	13	1	0	0	0	28	50.0	46.4	3.6	0.0	0.0	0.0	9.69	0.10
4	North Hero	11	12*	0	0	0	0	23	47.8	52.2	0.0	0.0	0.0	0.0	7.96	0.08
5	South Hero	36*	31	0	0	0	0	67	53.7	46.3	0.0	0.0	0.0	0.0	23.18	0.24
	County Totals	157*	131	1	0	0	0	289	54.3	45.3	0.3	0.0	0.0	0.0	100.00	1.02

	Lamoille County	Skinnr	McKenz	DScat				Total	Dem1	Dem2	DSct				%Cty	%State
1	Belvidere	2	4*	1	0	0	0	7	28.6	57.1	14.3	0.0	0.0	0.0	1.57	0.02
2	Cambridge	29	33*	1	0	0	0	63	46.0	52.4	1.6	0.0	0.0	0.0	14.13	0.22
3	Eden	5=	5=	0	0	0	0	10	50.0	50.0	0.0	0.0	0.0	0.0	2.24	0.04
4	Elmore	16*	10	0	0	0	0	26	61.5	38.5	0.0	0.0	0.0	0.0	5.83	0.09
5	Hyde Park	21	31*	2	0	0	0	54	38.9	57.4	3.7	0.0	0.0	0.0	12.11	0.19
6	Johnson	46*	22	1	0	0	0	69	66.7	31.9	1.4	0.0	0.0	0.0	15.47	0.24
7	Morristown	44*	39	0	0	0	0	83	53.0	47.0	0.0	0.0	0.0	0.0	18.61	0.29
8	Stowe	44	54*	0	0	0	0	98	44.9	55.1	0.0	0.0	0.0	0.0	21.97	0.35
9	Waterville	8*	5	0	0	0	0	13	61.5	38.5	0.0	0.0	0.0	0.0	2.91	0.05
10	Wolcott	11	12*	0	0	0	0	23	47.8	52.2	0.0	0.0	0.0	0.0	5.16	0.08
	County Totals	226*	215	5	0	0	0	446	50.7	48.2	1.1	0.0	0.0	0.0	100.00	1.57

	Orange County	Skinnr	McKenz	DScat				Total	Dem1	Dem2	DSct				%Cty	%State
1	Bradford	30*	16	0	0	0	0	46	65.2	34.8	0.0	0.0	0.0	0.0	5.37	0.16
2	Braintree	7	16*	0	0	0	0	23	30.4	69.6	0.0	0.0	0.0	0.0	2.69	0.08
3	Brookfield	16	17*	0	0	0	0	33	48.5	51.5	0.0	0.0	0.0	0.0	3.86	0.12
4	Chelsea	34*	18	0	0	0	0	52	65.4	34.6	0.0	0.0	0.0	0.0	6.07	0.18
5	Corinth	19*	14	0	0	0	0	33	57.6	42.4	0.0	0.0	0.0	0.0	3.86	0.12
6	Fairlee	10=	10=	0	0	0	0	20	50.0	50.0	0.0	0.0	0.0	0.0	2.34	0.07
7	Newbury	31	44*	0	0	0	0	75	41.3	58.7	0.0	0.0	0.0	0.0	8.76	0.26
8	Orange	36*	32	0	0	0	0	68	52.9	47.1	0.0	0.0	0.0	0.0	7.94	0.24
9	Randolph	96*	57	1	0	0	0	154	62.3	37.0	0.6	0.0	0.0	0.0	17.99	0.54
10	Strafford	29*	18	0	0	0	0	47	61.7	38.3	0.0	0.0	0.0	0.0	5.49	0.17
11	Thetford	42*	32	0	0	0	0	74	56.8	43.2	0.0	0.0	0.0	0.0	8.64	0.26
12	Topsham	20	24*	0	0	0	0	44	45.5	54.5	0.0	0.0	0.0	0.0	5.14	0.16
13	Tunbridge	11	13*	0	0	0	0	24	45.8	54.2	0.0	0.0	0.0	0.0	2.80	0.08
14	Vershire	8*	5	0	0	0	0	13	61.5	38.5	0.0	0.0	0.0	0.0	1.52	0.05
15	Washington	20*	16	0	0	0	0	36	55.6	44.4	0.0	0.0	0.0	0.0	4.21	0.13
16	West Fairlee	3	4*	0	0	0	0	7	42.9	57.1	0.0	0.0	0.0	0.0	0.82	0.02
17	Williamstown	61*	46	0	0	0	0	107	57.0	43.0	0.0	0.0	0.0	0.0	12.50	0.38
	County Totals	473*	382	1	0	0	0	856	55.3	44.6	0.1	0.0	0.0	0.0	100.00	3.02

	Orleans County	Skinnr	McKenz	DScat				Total	Dem1	Dem2	DSct				%Cty	%State
1	Albany	16*	12	0	0	0	0	28	57.1	42.9	0.0	0.0	0.0	0.0	2.35	0.10
2	Barton	60*	56	0	0	0	0	116	51.7	48.3	0.0	0.0	0.0	0.0	9.73	0.41
3	Brownington	18*	12	0	0	0	0	30	60.0	40.0	0.0	0.0	0.0	0.0	2.52	0.11
4	Charleston	18*	9	0	0	0	0	27	66.7	33.3	0.0	0.0	0.0	0.0	2.27	0.10
5	Coventry	3	7*	0	0	0	0	10	30.0	70.0	0.0	0.0	0.0	0.0	0.84	0.04
6	Craftsbury	19	22*	1	0	0	0	42	45.2	52.4	2.4	0.0	0.0	0.0	3.52	0.15
7	Derby	100*	84	2	0	0	0	186	53.8	45.2	1.1	0.0	0.0	0.0	15.60	0.66
8	Glover	15*	11	0	0	0	0	26	57.7	42.3	0.0	0.0	0.0	0.0	2.18	0.09
9	Greensboro	31*	25	0	0	0	0	56	55.4	44.6	0.0	0.0	0.0	0.0	4.70	0.20
10	Holland	20*	18	1	0	0	0	39	51.3	46.2	2.6	0.0	0.0	0.0	3.27	0.14
11	Irasburg	16	21*	0	0	0	0	37	43.2	56.8	0.0	0.0	0.0	0.0	3.10	0.13
12	Jay	5	9*	0	0	0	0	14	35.7	64.3	0.0	0.0	0.0	0.0	1.17	0.05
13	Lowell	22	37*	0	0	0	0	59	37.3	62.7	0.0	0.0	0.0	0.0	4.95	0.21
14	Morgan	22*	17	0	0	0	0	39	56.4	43.6	0.0	0.0	0.0	0.0	3.27	0.14
15	Newport City	186*	124	1	0	0	0	311	59.8	39.9	0.3	0.0	0.0	0.0	26.09	1.10
16	Newport Town	43*	23	0	0	0	0	66	65.2	34.8	0.0	0.0	0.0	0.0	5.54	0.23
17	Troy	44*	20	0	0	0	0	64	68.8	31.3	0.0	0.0	0.0	0.0	5.37	0.23
18	Westfield	11	12*	0	0	0	0	23	47.8	52.2	0.0	0.0	0.0	0.0	1.93	0.08
19	Westmore	8	10*	1	0	0	0	19	42.1	52.6	5.3	0.0	0.0	0.0	1.59	0.07
	County Totals	657*	529	6	0	0	0	1192	55.1	44.4	0.5	0.0	0.0	0.0	100.00	4.20

	Rutland County	Skinnr	McKenz	DScat				Total	Dem1	Dem2	DSct				%Cty	%State
1	Benson	11*	5	0	0	0	0	16	68.8	31.3	0.0	0.0	0.0	0.0	0.61	0.06
2	Brandon	27	70*	0	0	0	0	97	27.8	72.2	0.0	0.0	0.0	0.0	3.72	0.34
3	Castleton	54	71*	1	0	0	0	126	42.9	56.3	0.8	0.0	0.0	0.0	4.83	0.44
4	Chittenden	12	14*	0	0	0	0	26	46.2	53.8	0.0	0.0	0.0	0.0	1.00	0.09
5	Clarendon	72*	62	1	0	0	0	135	53.3	45.9	0.7	0.0	0.0	0.0	5.18	0.48
6	Danby	17*	5	0	0	0	0	22	77.3	22.7	0.0	0.0	0.0	0.0	0.84	0.08
7	Fair Haven	35	48*	1	0	0	0	84	41.7	57.1	1.2	0.0	0.0	0.0	3.22	0.30
8	Hubbardton	6	13*	0	0	0	0	19	31.6	68.4	0.0	0.0	0.0	0.0	0.73	0.07
9	Ira	2	11*	0	0	0	0	13	15.4	84.6	0.0	0.0	0.0	0.0	0.50	0.05
10	Mendon	21	27*	0	0	0	0	48	43.8	56.3	0.0	0.0	0.0	0.0	1.84	0.17
11	Middletown Springs	26*	11	0	0	0	0	37	70.3	29.7	0.0	0.0	0.0	0.0	1.42	0.13
12	Mount Holly	28*	16	0	0	0	0	44	63.6	36.4	0.0	0.0	0.0	0.0	1.69	0.16
13	Mount Tabor	6*	4	0	0	0	0	10	60.0	40.0	0.0	0.0	0.0	0.0	0.38	0.04
14	Pawlet	17*	14	0	0	0	0	31	54.8	45.2	0.0	0.0	0.0	0.0	1.19	0.11
15	Pittsfield	9*	8	0	0	0	0	17	52.9	47.1	0.0	0.0	0.0	0.0	0.65	0.06
16	Pittsford	59*	44	0	0	0	0	103	57.3	42.7	0.0	0.0	0.0	0.0	3.95	0.36
17	Poultney	37	56*	0	0	0	0	93	39.8	60.2	0.0	0.0	0.0	0.0	3.57	0.33
18	Proctor	45	50*	0	0	0	0	95	47.4	52.6	0.0	0.0	0.0	0.0	3.65	0.33
19	Rutland City	555	561*	0	0	0	0	1116	49.7	50.3	0.0	0.0	0.0	0.0	42.82	3.93
20	Rutland Town	87	89*	0	0	0	0	176	49.4	50.6	0.0	0.0	0.0	0.0	6.75	0.62
21	Sherburne	19*	16	0	0	0	0	35	54.3	45.7	0.0	0.0	0.0	0.0	1.34	0.12
22	Shrewsbury	23*	14	0	0	0	0	37	62.2	37.8	0.0	0.0	0.0	0.0	1.42	0.13
23	Sudbury	8*	6	0	0	0	0	14	57.1	42.9	0.0	0.0	0.0	0.0	0.54	0.05
24	Tinmouth	2*	1	0	0	0	0	3	66.7	33.3	0.0	0.0	0.0	0.0	0.12	0.01
25	Wallingford	38*	26	0	0	0	0	64	59.4	40.6	0.0	0.0	0.0	0.0	2.46	0.23
26	Wells	4	16*	0	0	0	0	20	20.0	80.0	0.0	0.0	0.0	0.0	0.77	0.07
27	West Haven	5*	1	0	0	0	0	6	83.3	16.7	0.0	0.0	0.0	0.0	0.23	0.02
28	West Rutland	68*	51	0	0	0	0	119	57.1	42.9	0.0	0.0	0.0	0.0	4.57	0.42
	County Totals	1293	1310*	3	0	0	0	2606	49.6	50.3	0.1	0.0	0.0	0.0	100.00	9.19

	Washington County	Skinnr	McKenz	DScat				Total	Dem1	Dem2	DSct				%Cty	%State
1	Barre City	397*	349	3	0	0	0	749	53.0	46.6	0.4	0.0	0.0	0.0	19.89	2.64
2	Barre Town	215*	157	0	0	0	0	372	57.8	42.2	0.0	0.0	0.0	0.0	9.88	1.31
3	Berlin	70	76*	0	0	0	0	146	47.9	52.1	0.0	0.0	0.0	0.0	3.88	0.51
4	Cabot	37*	29	0	0	0	0	66	56.1	43.9	0.0	0.0	0.0	0.0	1.75	0.23
5	Calais	85*	45	1	0	0	0	131	64.9	34.4	0.8	0.0	0.0	0.0	3.48	0.46
6	Duxbury	35*	27	0	0	0	0	62	56.5	43.5	0.0	0.0	0.0	0.0	1.65	0.22
7	East Montpelier	85*	56	1	0	0	0	142	59.9	39.4	0.7	0.0	0.0	0.0	3.77	0.50
8	Fayston	22*	9	0	0	0	0	31	71.0	29.0	0.0	0.0	0.0	0.0	0.82	0.11
9	Marshfield	95*	35	0	0	0	0	130	73.1	26.9	0.0	0.0	0.0	0.0	3.45	0.46
10	Middlesex	74*	48	0	0	0	0	122	60.7	39.3	0.0	0.0	0.0	0.0	3.24	0.43
11	Montpelier	420	440*	3	0	0	0	863	48.7	51.0	0.3	0.0	0.0	0.0	22.92	3.04
12	Moretown	31*	26	0	0	0	0	57	54.4	45.6	0.0	0.0	0.0	0.0	1.51	0.20
13	Northfield	126	141*	1	0	0	0	268	47.0	52.6	0.4	0.0	0.0	0.0	7.12	0.94
14	Plainfield	79*	32	0	0	0	0	111	71.2	28.8	0.0	0.0	0.0	0.0	2.95	0.39
15	Roxbury	32*	16	0	0	0	0	48	66.7	33.3	0.0	0.0	0.0	0.0	1.27	0.17
16	Waitsfield	42*	23	1	0	0	0	66	63.6	34.8	1.5	0.0	0.0	0.0	1.75	0.23
17	Warren	46*	12	1	0	0	0	59	78.0	20.3	1.7	0.0	0.0	0.0	1.57	0.21
18	Waterbury	120*	117	2	0	0	0	239	50.2	49.0	0.8	0.0	0.0	0.0	6.35	0.84
19	Woodbury	19*	12	0	0	0	0	31	61.3	38.7	0.0	0.0	0.0	0.0	0.82	0.11
20	Worcester	32	39*	1	0	0	0	72	44.4	54.2	1.4	0.0	0.0	0.0	1.91	0.25
	County Totals	2062*	1689	14	0	0	0	3765	54.8	44.9	0.4	0.0	0.0	0.0	100.00	13.27

	Windham County	Skinnr	McKenz	DScat				Total	Dem1	Dem2	DSct				%Cty	%State
1	Athens	1	4*	0	0	0	0	5	20.0	80.0	0.0	0.0	0.0	0.0	0.17	0.02
2	Brattleboro	934*	513	3	0	0	0	1450	64.4	35.4	0.2	0.0	0.0	0.0	50.54	5.11
3	Brookline	9*	6	0	0	0	0	15	60.0	40.0	0.0	0.0	0.0	0.0	0.52	0.05
4	Dover	13	18*	0	0	0	0	31	41.9	58.1	0.0	0.0	0.0	0.0	1.08	0.11
5	Dummerston	73*	47	0	0	0	0	120	60.8	39.2	0.0	0.0	0.0	0.0	4.18	0.42
6	Grafton	12	19*	0	0	0	0	31	38.7	61.3	0.0	0.0	0.0	0.0	1.08	0.11
7	Guilford	80*	42	1	0	0	0	123	65.0	34.1	0.8	0.0	0.0	0.0	4.29	0.43
8	Halifax	13*	8	0	0	0	0	21	61.9	38.1	0.0	0.0	0.0	0.0	0.73	0.07
9	Jamaica	10*	4	0	0	0	0	14	71.4	28.6	0.0	0.0	0.0	0.0	0.49	0.05
10	Londonderry	18*	14	0	0	0	0	32	56.3	43.8	0.0	0.0	0.0	0.0	1.12	0.11
11	Marlboro	45*	15	0	0	0	0	60	75.0	25.0	0.0	0.0	0.0	0.0	2.09	0.21
12	Newfane	45*	34	0	0	0	0	79	57.0	43.0	0.0	0.0	0.0	0.0	2.75	0.28
13	Putney	151*	45	0	0	0	0	196	77.0	23.0	0.0	0.0	0.0	0.0	6.83	0.69
14	Rockingham	157	177*	1	0	0	0	335	46.9	52.8	0.3	0.0	0.0	0.0	11.68	1.18
15	Stratton	4*	1	0	0	0	0	5	80.0	20.0	0.0	0.0	0.0	0.0	0.17	0.02
16	Townshend	28*	16	0	0	0	0	44	63.6	36.4	0.0	0.0	0.0	0.0	1.53	0.16
17	Vernon	35	51*	0	0	0	0	86	40.7	59.3	0.0	0.0	0.0	0.0	3.00	0.30
18	Wardsboro	4	10*	0	0	0	0	14	28.6	71.4	0.0	0.0	0.0	0.0	0.49	0.05
19	Westminster	81*	49	0	0	0	0	130	62.3	37.7	0.0	0.0	0.0	0.0	4.53	0.46
20	Whitingham	14*	12	0	0	0	0	26	53.8	46.2	0.0	0.0	0.0	0.0	0.91	0.09
21	Wilmington	21=	21=	0	0	0	0	42	50.0	50.0	0.0	0.0	0.0	0.0	1.46	0.15
22	Windham	6*	4	0	0	0	0	10	60.0	40.0	0.0	0.0	0.0	0.0	0.35	0.04
	County Totals	1754*	1110	5	0	0	0	2869	61.1	38.7	0.2	0.0	0.0	0.0	100.00	10.11

1980 PRIMARY ELECTION ATTORNEY GENERAL Vermont Elections Project / Copyright 1976-81, University of Vermont (802-656-2601)

	Windsor County	Skinnr	McKenz	DScat				Total	Dem1	Dem2	DSct				%Cty	%State
1	Andover	11*	6	0	0	0	0	17	64.7	35.3	0.0	0.0	0.0	0.0	0.84	0.06
2	Baltimore	9*	4	0	0	0	0	13	69.2	30.8	0.0	0.0	0.0	0.0	0.65	0.05
3	Barnard	9*	8	0	0	0	0	17	52.9	47.1	0.0	0.0	0.0	0.0	0.84	0.06
4	Bethel	21	34*	0	0	0	0	55	38.2	61.8	0.0	0.0	0.0	0.0	2.73	0.19
5	Bridgewater	11*	6	0	0	0	0	17	64.7	35.3	0.0	0.0	0.0	0.0	0.84	0.06
6	Cavendish	31=	31=	0	0	0	0	62	50.0	50.0	0.0	0.0	0.0	0.0	3.08	0.22
7	Chester	29	30*	0	0	0	0	59	49.2	50.8	0.0	0.0	0.0	0.0	2.93	0.21
8	Hartford	108*	91	0	0	0	0	199	54.3	45.7	0.0	0.0	0.0	0.0	9.88	0.70
9	Hartland	47*	37	1	0	0	0	85	55.3	43.5	1.2	0.0	0.0	0.0	4.22	0.30
10	Ludlow	72*	55	0	0	0	0	127	56.7	43.3	0.0	0.0	0.0	0.0	6.30	0.45
11	Norwich	97*	64	0	0	0	0	161	60.2	39.8	0.0	0.0	0.0	0.0	7.99	0.57
12	Plymouth	6	7*	0	0	0	0	13	46.2	53.8	0.0	0.0	0.0	0.0	0.65	0.05
13	Pomfret	30*	6	0	0	0	0	36	83.3	16.7	0.0	0.0	0.0	0.0	1.79	0.13
14	Reading	8	12*	0	0	0	0	20	40.0	60.0	0.0	0.0	0.0	0.0	0.99	0.07
15	Rochester	45*	12	0	0	0	0	57	78.9	21.1	0.0	0.0	0.0	0.0	2.83	0.20
16	Royalton	32	39*	1	0	0	0	72	44.4	54.2	1.4	0.0	0.0	0.0	3.57	0.25
17	Sharon	12=	12=	0	0	0	0	24	50.0	50.0	0.0	0.0	0.0	0.0	1.19	0.08
18	Springfield	313*	189	0	0	0	0	502	62.4	37.6	0.0	0.0	0.0	0.0	24.91	1.77
19	Stockbridge	6*	2	0	0	0	0	8	75.0	25.0	0.0	0.0	0.0	0.0	0.40	0.03
20	Weathersfield	56*	50	0	0	0	0	106	52.8	47.2	0.0	0.0	0.0	0.0	5.26	0.37
21	Weston	20*	11	0	0	0	0	31	64.5	35.5	0.0	0.0	0.0	0.0	1.54	0.11
22	West Windsor	21*	15	0	0	0	0	36	58.3	41.7	0.0	0.0	0.0	0.0	1.79	0.13
23	Windsor	108*	79	0	0	0	0	187	57.8	42.2	0.0	0.0	0.0	0.0	9.28	0.66
24	Woodstock	76*	35	0	0	0	0	111	68.5	31.5	0.0	0.0	0.0	0.0	5.51	0.39
	County Totals	1178*	835	2	0	0	0	2015	58.5	41.4	0.1	0.0	0.0	0.0	100.00	7.10

Table 10.

1980 UNCONTESTED PRIMARIES Vermont Elections Project / Copyright 1976-80, University of Vermont (802-656-2601)

	Candidate Identification	Residence	Column Heading	Party Identification and Heading			State Totals	
U.S. REPRESENTATIVE	James Merrill Jeffords	Rutland	Jffrds	Rep Primary Cand #1	(71)	Rep1	41785	59.40%
LIEUTENANT GOVERNOR	Margaret "Peg" Garland	Burlington	Garlnd	Rep Primary Cand #1	(71)	Rep1	37523	56.70%
STATE TREASURER	Emory A. Hebard	Barton	Hebard	Rep Primary Cand #1	(71)	Rep1	40475	59.80%
AUDITOR OF ACCOUNTS	Alexander V. Acebo	Barre Town	Acebo	Rep Primary Cand #1	(71)	Rep1	39623	59.50%
ATTORNEY GENERAL	John J. Easton	Stowe	Easton	Rep Primary Cand #1	(71)	Rep1	37254	57.40%
U.S. SENATOR,CLASS 3	Patrick J. Leahy	Burlington	Leahy	Dem Primary Cand #1	(81)	Dem1	27548	57.50%
LIEUTENANT GOVERNOR	Madeleine M. Kunin	Burlington	Kunin	Dem Primary Cand #1	(81)	Dem1	27709	59.40%
U.S. SENATOR,CLASS 3	Earl S. Gardner	Newfane	Gardnr	LU Primary Cand #1	(77)	LU1	235	87.70%
U.S. REPRESENTATIVE	Peter Diamondstone	Brattleboro	Dmdstn	LU Primary Cand #1	(77)	LU1	263	92.60%

Total Vote by County (Scattering at End of Table)

	Statewide Summary	Jffrds	Garlnd	Hebard	Acebo	Easton	<>	Leahy	Kunin	<>	Gardnr	Dmdstn
	State Totals	41785	37523	40475	39623	37254	<>	27548	27709	<>	235	263
1	Addison County	2808	2492	2579	2643	2498	<>	1286	1271	<>	8	9
2	Bennington County	2679	2451	2499	2443	2418	<>	1426	1382	<>	11	12
3	Caledonia County	2927	2520	2885	2768	2584	<>	993	1049	<>	6	7
4	Chittenden County	7734	7101	7243	7278	6924	<>	7951	7739	<>	33	49
5	Essex County	494	444	499	478	456	<>	238	263	<>	6	3
6	Franklin County	2159	1882	2069	2005	1797	<>	2023	2133	<>	10	8
7	Grand Isle County	463	436	459	443	416	<>	301	288	<>	4	4
8	Lamoille County	2172	1897	2105	2051	2003	<>	464	487	<>	5	6
9	Orange County	2030	1787	1974	1939	1818	<>	850	824	<>	5	5
10	Orleans County	2106	1852	2156	2027	1829	<>	1191	1243	<>	8	10
11	Rutland County	4413	4091	4394	4226	4048	<>	2552	2559	<>	78	84
12	Washington County	4949	4382	5006	4999	4406	<>	3391	3526	<>	16	18
13	Windham County	2674	2449	2583	2502	2405	<>	2800	2823	<>	32	36
14	Windsor County	4177	3739	4024	3821	3652	<>	2082	2122	<>	13	12

Percentage of State Totals

	Statewide Summary	Jffrds	Garlnd	Hebard	Acebo	Easton	<>	Leahy	Kunin	<>	Gardnr	Dmdstn
1	Addison County	6.7	6.6	6.4	6.9	6.9	<>	4.7	4.6	<>	3.4	3.2
2	Bennington County	6.4	6.4	6.2	6.1	6.4	<>	5.1	5.1	<>	4.9	4.2
3	Caledonia County	7.0	6.8	7.1	6.9	6.9	<>	3.7	3.8	<>	3.7	3.9
4	Chittenden County	18.5	18.8	17.9	18.3	18.5	<>	28.5	27.9	<>	15.7	18.7
5	Essex County	1.2	1.2	1.2	1.2	1.2	<>	0.9	1.0	<>	2.2	1.1
6	Franklin County	5.2	5.1	5.1	5.0	4.9	<>	7.4	7.7	<>	3.7	3.2
7	Grand Isle County	1.1	1.2	1.1	1.1	1.1	<>	1.1	1.0	<>	1.5	1.4
8	Lamoille County	5.2	5.2	5.2	5.2	5.4	<>	1.7	1.8	<>	2.6	3.2
9	Orange County	4.9	4.8	4.9	4.9	4.9	<>	3.1	3.0	<>	3.0	2.8
10	Orleans County	5.1	5.1	5.3	5.1	5.0	<>	4.4	4.5	<>	3.7	3.9
11	Rutland County	10.6	10.7	10.9	10.8	10.7	<>	9.2	9.2	<>	29.8	30.3
12	Washington County	11.9	11.6	12.4	12.6	11.9	<>	12.4	12.7	<>	7.1	6.3
13	Windham County	6.4	6.5	6.4	6.3	6.4	<>	10.2	10.2	<>	12.7	12.7
14	Windsor County	10.0	10.0	9.9	9.6	9.8	<>	7.5	7.6	<>	6.0	5.3

 Vermont Elections Project / Copyright 1976-80, University of Vermont (802-656-2601)

	Addison County	Jffrds	Garlnd	Hebard	Acebo	Easton	<>	Leahy	Kunin	<>	Gardnr	Emdstn
1	Addison	118	98	113	113	110	<>	25	25	<>	0	0
2	Bridport	98	93	103	95	91	<>	74	74	<>	1	2
3	Bristol	248	224	235	230	223	<>	120	133	<>	0	0
4	Cornwall	162	142	150	146	145	<>	67	67	<>	0	0
5	Ferrisburg	168	160	167	164	157	<>	52	51	<>	0	0
6	Goshen	26	25	24	24	25	<>	8	10	<>	0	0
7	Granville	20	21	22	22	21	<>	9	9	<>	0	0
8	Hancock	21	17	19	19	12	<>	16	19	<>	0	0
9	Leicester	53	49	53	52	53	<>	19	18	<>	0	0
10	Lincoln	110	103	103	104	98	<>	72	76	<>	0	0
11	Middlebury	691	603	644	629	587	<>	312	313	<>	5	5
12	Monkton	118	104	110	109	98	<>	64	63	<>	1	1
13	New Haven	118	102	116	111	105	<>	54	44	<>	0	0
14	Orwell	63	58	63	58	56	<>	34	29	<>	0	0
15	Panton	52	47	52	50	49	<>	16	15	<>	0	0
16	Ripton	40	34	41	44	37	<>	27	27	<>	0	0
17	Salisbury	103	91	100	94	82	<>	40	40	<>	0	0
18	Shoreham	93	82	93	91	85	<>	31	35	<>	0	0
19	Starksboro	117	105	1	134	134	<>	69	64	<>	0	0
20	Vergennes	171	145	164	153	140	<>	110	114	<>	0	0
21	Waltham	38	31	37	36	32	<>	11	11	<>	0	0
22	Weybridge	125	110	118	118	115	<>	35	34	<>	1	1
23	Whiting	55	48	51	47	43	<>	21	1	<>	0	0
	County Totals	2808	2492	2579	2643	2498	<>	1286	1271	<>	8	9

	Bennington County	Jffrds	Garlnd	Hebard	Acebo	Easton	<>	Leahy	Kunin	<>	Gardnr	Emdstn
1	Arlington	161	153	151	155	155	<>	92	88	<>	0	0
2	Bennington	727	692	665	657	664	<>	867	891	<>	4	2
3	Dorset	315	281	298	286	275	<>	48	0	<>	1	1
4	Landgrove	42	37	40	36	36	<>	15	12	<>	0	0
5	Manchester	583	530	550	537	527	<>	89	89	<>	3	3
6	Peru	52	51	51	52	50	<>	20	20	<>	0	0
7	Pownal	159	143	147	145	140	<>	42	39	<>	2	2
8	Readsboro	88	75	76	72	72	<>	22	18	<>	1	2
9	Rupert	99	90	90	92	89	<>	34	33	<>	0	0
10	Sandgate	43	44	45	42	41	<>	23	23	<>	0	1
11	Searsburg	11	10	12	12	11	<>	6	6	<>	0	0
12	Shaftsbury	198	163	189	178	177	<>	111	110	<>	0	0
13	Stamford	59	54	53	54	54	<>	10	8	<>	0	1
14	Sunderland	63	60	62	59	61	<>	24	22	<>	0	0
15	Winhall	57	48	49	46	46	<>	6	6	<>	0	0
16	Woodford	22	20	21	20	20	<>	17	17	<>	0	0
	County Totals	2679	2451	2499	2443	2418	<>	1426	1382	<>	11	12

	Caledonia County	Jffrds	Garlnd	Hebard	Acebo	Easton	<>	Leahy	Kunin	<>	Gardnr	Lmdstn
1	Barnet	257	224	249	232	223	<>	48	42	<>	0	0
2	Burke	102	85	96	89	81	<>	57	61	<>	0	0
3	Danville	338	289	330	318	303	<>	72	74	<>	1	1
4	Groton	111	96	109	105	95	<>	14	14	<>	0	0
5	Hardwick	280	241	287	261	241	<>	84	99	<>	0	1
6	Kirby	28	25	32	31	28	<>	7	8	<>	0	0
7	Lyndon	312	260	313	310	283	<>	143	154	<>	1	1
8	Newark	22	13	21	19	20	<>	18	18	<>	0	0
9	Peacham	112	102	112	105	103	<>	38	39	<>	0	0
10	Ryegate	148	127	143	141	130	<>	51	52	<>	0	0
11	Saint Johnsbury	941	814	908	886	837	<>	328	343	<>	3	3
12	Sheffield	42	36	44	42	36	<>	13	16	<>	0	0
13	Stannard	15	15	16	14	12	<>	17	18	<>	0	0
14	Sutton	60	48	59	60	50	<>	35	39	<>	0	0
15	Walden	42	38	43	43	37	<>	20	25	<>	1	1
16	Waterford	89	80	93	85	80	<>	29	27	<>	0	0
17	Wheelock	28	27	30	27	25	<>	19	20	<>	0	0
	County Totals	2927	2520	2885	2768	2504	<>	993	1049	<>	6	7

	Chittenden County	Jffrds	Garlnd	Hebard	Acebo	Easton	<>	Leahy	Kunin	<>	Gardnr	Lmdstn
1	Bolton	49	45	48	46	38	<>	41	45	<>	0	0
2	Burlington	2017	1960	1866	1956	1896	<>	3096	2910	<>	16	27
3	Charlotte	356	309	340	314	296	<>	222	220	<>	0	2
4	Colchester	627	594	571	598	564	<>	604	572	<>	2	1
5	Essex	842	771	789	787	752	<>	433	391	<>	2	3
6	Hinesburg	187	160	178	174	165	<>	156	169	<>	3	3
7	Huntington	69	47	61	55	49	<>	56	62	<>	0	0
8	Jericho	304	272	289	288	268	<>	199	194	<>	1	1
9	Milton	421	372	403	382	354	<>	458	471	<>	2	4
10	Richmond	214	184	196	237	182	<>	173	174	<>	0	1
11	Saint George	27	25	26	26	26	<>	25	26	<>	0	0
12	Shelburne	675	621	654	636	616	<>	348	366	<>	1	1
13	South Burlington	1188	1056	1110	1084	1048	<>	1020	1048	<>	3	4
14	Underhill	172	161	172	157	154	<>	122	123	<>	1	1
15	Westford	78	71	76	75	72	<>	71	73	<>	0	0
16	Williston	365	314	346	339	324	<>	228	244	<>	0	0
17	Winooski	143	139	118	124	120	<>	699	651	<>	2	1
	County Totals	7734	7101	7243	7278	6924	<>	7951	7739	<>	33	49

	Essex County	Jffrds	Garlnd	Hebard	Acebo	Easton	<>	Leahy	Kunin	<>	Gardnr	Dmdstn
1	Bloomfield	16	17	17	15	16	<>	6	6	<>	0	0
2	Brighton	111	95	118	108	99	<>	82	91	<>	1	1
3	Brunswick	10	9	11	10	9	<>	5	5	<>	0	0
4	Canaan	58	58	60	60	55	<>	21	17	<>	0	0
5	Concord	62	53	58	59	55	<>	33	42	<>	2	0
6	East Haven	21	18	22	21	21	<>	24	26	<>	2	2
7	Granby	27	25	27	26	26	<>	1	1	<>	0	0
8	Guildhall	33	32	33	29	31	<>	1	1	<>	0	0
9	Lemington	9	9	9	9	9	<>	2	2	<>	0	0
10	Lunenburg	91	78	89	87	83	<>	45	51	<>	0	0
11	Maidstone	16	14	15	14	15	<>	3	3	<>	1	0
12	Norton	31	25	29	29	27	<>	11	13	<>	0	0
13	Victory	9	11	11	11	10	<>	4	5	<>	0	0
	County Totals	494	444	499	478	456	<>	238	263	<>	6	3

	Franklin County	Jffrds	Garlnd	Hebard	Acebo	Easton	<>	Leahy	Kunin	<>	Gardnr	Dmdstn
1	Bakersfield	69	56	65	63	57	<>	74	76	<>	0	0
2	Berkshire	59	52	51	52	44	<>	41	43	<>	0	0
3	Enosburg	394	315	347	328	295	<>	159	165	<>	5	3
4	Fairfax	139	126	136	127	111	<>	73	89	<>	1	1
5	Fairfield	37	37	38	36	32	<>	158	154	<>	0	0
6	Fletcher	63	57	61	58	53	<>	41	46	<>	0	0
7	Franklin	74	62	67	71	62	<>	66	66	<>	0	0
8	Georgia	183	170	180	174	162	<>	121	126	<>	0	0
9	Highgate	93	82	92	91	83	<>	119	127	<>	1	1
10	Montgomery	36	26	31	34	30	<>	42	45	<>	0	0
11	Richford	139	122	134	132	125	<>	128	123	<>	0	0
12	Saint Albans City	462	410	464	454	392	<>	536	567	<>	2	3
13	Saint Albans Town	166	147	165	160	147	<>	168	193	<>	0	0
14	Sheldon	60	55	58	55	48	<>	94	99	<>	1	0
15	Swanton	185	165	180	170	156	<>	203	214	<>	0	0
	County Totals	2159	1882	2069	2005	1797	<>	2023	2133	<>	10	8

	Grand Isle County	Jffrds	Garlnd	Hebard	Acebo	Easton	<>	Leahy	Kunin	<>	Gardnr	Dmdstn
1	Alburg	110	96	102	97	91	<>	76	66	<>	3	3
2	Grand Isle	109	101	107	106	99	<>	105	102	<>	0	0
3	Isle LaMotte	17	19	17	18	17	<>	26	30	<>	1	1
4	North Hero	82	74	83	78	72	<>	23	22	<>	0	0
5	South Hero	145	146	150	144	137	<>	71	68	<>	0	0
	County Totals	463	436	459	443	416	<>	301	288	<>	4	4

	Lamoille County	Jffrds	Garlnd	Hebard	Acebo	Easton	<>	Leahy	Kunin	<>	Gardnr	Dmdstn
1	Belvidere	29	24	31	30	22	<>	4	8	<>	0	0
2	Cambridge	268	226	252	252	233	<>	70	74	<>	0	1
3	Eden	44	33	42	41	35	<>	10	12	<>	0	0
4	Elmore	44	40	47	44	48	<>	26	28	<>	0	0
5	Hyde Park	171	155	170	157	150	<>	55	56	<>	0	0
6	Johnson	432	344	399	386	365	<>	75	83	<>	1	1
7	Morristown	389	341	385	384	359	<>	90	92	<>	3	2
8	Stowe	633	591	620	604	650	<>	93	91	<>	1	2
9	Waterville	80	65	75	73	67	<>	15	16	<>	0	0
10	Wolcott	82	78	84	80	74	<>	26	27	<>	0	0
	County Totals	2172	1897	2105	2051	2003	<>	464	487	<>	5	6

	Orange County	Jffrds	Garlnd	Hebard	Acebo	Easton	<>	Leahy	Kunin	<>	Gardnr	Dmdstn
1	Bradford	159	134	145	145	137	<>	48	51	<>	2	2
2	Braintree	105	99	100	97	94	<>	23	26	<>	0	0
3	Brookfield	110	93	104	107	100	<>	27	32	<>	0	0
4	Chelsea	186	162	190	184	168	<>	46	0	<>	0	0
5	Corinth	57	51	56	56	53	<>	31	30	<>	0	0
6	Fairlee	73	66	76	73	69	<>	23	21	<>	0	0
7	Newbury	179	161	181	173	165	<>	81	87	<>	0	0
8	Orange	78	67	73	76	67	<>	66	67	<>	1	1
9	Randolph	455	413	456	439	416	<>	153	151	<>	1	1
10	Strafford	63	61	59	54	56	<>	57	55	<>	0	0
11	Thetford	151	127	131	135	133	<>	81	77	<>	1	1
12	Topsham	57	46	58	52	46	<>	41	39	<>	0	0
13	Tunbridge	90	86	92	90	88	<>	25	25	<>	0	0
14	Vershire	25	19	23	25	24	<>	14	12	<>	0	0
15	Washington	60	51	55	58	52	<>	38	38	<>	0	0
16	West Fairlee	42	40	41	41	41	<>	6	8	<>	0	0
17	Williamstown	140	111	134	134	109	<>	90	105	<>	0	0
	County Totals	2030	1787	1974	1939	1818	<>	850	824	<>	5	5

	Orleans County	Jffrds	Garlnd	Hebard	Acebo	Easton	<>	Leahy	Kunin	<>	Gardnr	Dmdstn
1	Albany	94	85	96	91	86	<>	28	31	<>	1	1
2	Barton	319	276	333	304	278	<>	122	128	<>	1	1
3	Brownington	40	37	40	38	35	<>	27	30	<>	0	0
4	Charleston	81	66	84	78	67	<>	28	30	<>	0	0
5	Coventry	59	53	61	57	54	<>	10	10	<>	1	1
6	Craftsbury	79	75	79	75	71	<>	46	45	<>	0	0
7	Derby	317	274	308	299	275	<>	191	201	<>	2	0
8	Glover	119	96	123	113	95	<>	26	26	<>	0	0
9	Greensboro	75	69	78	74	68	<>	61	58	<>	0	0
10	Holland	25	21	27	27	23	<>	34	39	<>	0	0
11	Irasburg	62	60	70	65	58	<>	31	38	<>	0	0
12	Jay	14	14	16	15	13	<>	14	12	<>	0	0
13	Lowell	49	43	47	51	44	<>	58	31	<>	0	1
14	Morgan	78	69	82	76	66	<>	45	41	<>	0	0
15	Newport City	439	385	446	416	374	<>	312	340	<>	3	4
16	Newport Town	90	82	94	90	79	<>	56	68	<>	0	0
17	Troy	61	58	67	59	55	<>	66	68	<>	0	0
18	Westfield	49	41	49	45	41	<>	16	26	<>	0	1
19	Westmore	56	48	56	54	47	<>	20	21	<>	0	1
	County Totals	2106	1852	2156	2027	1829	<>	1191	1243	<>	8	10

	Rutland County	Jffrds	Garlnd	Hebard	Acebo	Easton	<>	Leahy	Kunin	<>	Gardnr	Dmdstn
1	Benson	60	54	57	58	54	<>	16	15	<>	0	0
2	Brandon	215	205	219	204	193	<>	89	97	<>	2	2
3	Castleton	176	158	168	168	160	<>	135	135	<>	0	0
4	Chittenden	92	87	89	87	86	<>	25	25	<>	4	4
5	Clarendon	230	189	221	212	183	<>	125	134	<>	1	1
6	Danby	88	81	86	85	86	<>	21	23	<>	0	0
7	Fair Haven	178	157	171	171	163	<>	89	96	<>	1	1
8	Hubbardton	41	38	40	36	37	<>	17	17	<>	0	0
9	Ira	32	30	31	32	31	<>	12	12	<>	0	0
10	Mendon	109	103	99	97	99	<>	40	34	<>	1	1
11	Middletown Springs	90	82	85	79	79	<>	38	36	<>	0	0
12	Mount Holly	89	81	86	78	75	<>	43	45	<>	1	0
13	Mount Tabor	21	20	24	23	20	<>	12	11	<>	0	0
14	Pawlet	119	114	123	114	114	<>	31	30	<>	2	2
15	Pittsfield	35	31	35	35	31	<>	18	18	<>	1	1
16	Pittsford	258	235	248	242	233	<>	106	107	<>	1	1
17	Poultney	173	161	172	163	155	<>	97	94	<>	1	1
18	Proctor	215	202	210	211	204	<>	102	105	<>	1	0
19	Rutland City	1100	1084	1188	1093	1059	<>	1066	1042	<>	56	62
20	Rutland Town	450	400	431	429	404	<>	168	177	<>	2	2
21	Sherburne	84	79	82	86	86	<>	36	37	<>	1	1
22	Shrewsbury	79	73	76	75	69	<>	34	35	<>	1	2
23	Sudbury	45	35	40	38	36	<>	13	16	<>	1	1
24	Tinmouth	36	31	33	33	34	<>	4	4	<>	0	0
25	Wallingford	192	174	177	179	164	<>	68	68	<>	1	1
26	Wells	87	80	83	81	85	<>	19	21	<>	0	0
27	West Haven	16	16	16	17	16	<>	8	8	<>	0	0
28	West Rutland	103	91	104	100	92	<>	120	122	<>	0	1
	County Totals	4413	4091	4394	4226	4048	<>	2552	2559	<>	78	64

	Washington County	Jffrds	Garlnd	Hebard	Acebo	Easton	<>	Leahy	Kunin	<>	Gardnr	Gmdstn
1	Barre City	666	602	672	694	587	<>	693	712	<>	2	4
2	Barre Town	610	504	598	617	532	<>	316	333	<>	0	0
3	Berlin	189	152	194	189	167	<>	131	146	<>	1	0
4	Cabot	95	79	97	94	80	<>	60	62	<>	1	1
5	Calais	127	113	125	115	103	<>	119	123	<>	0	0
6	Duxbury	56	45	53	56	49	<>	56	64	<>	1	1
7	East Montpelier	260	223	262	259	230	<>	127	137	<>	1	1
8	Fayston	63	54	60	57	56	<>	30	30	<>	0	0
9	Marshfield	90	69	82	79	63	<>	126	129	<>	2	2
10	Middlesex	134	109	126	126	105	<>	115	115	<>	0	0
11	Montpelier	1150	1149	1273	1269	1160	<>	757	767	<>	3	3
12	Moretown	99	91	98	95	88	<>	50	54	<>	1	1
13	Northfield	506	413	474	484	411	<>	243	265	<>	1	1
14	Plainfield	103	91	103	98	89	<>	109	110	<>	2	2
15	Roxbury	40	30	37	35	30	<>	35	44	<>	0	0
16	Waitsfield	139	118	136	134	121	<>	66	66	<>	0	0
17	Warren	76	66	70	70	64	<>	53	53	<>	1	1
18	Waterbury	355	313	354	341	313	<>	207	219	<>	0	1
19	Woodbury	68	61	67	66	62	<>	30	31	<>	0	0
20	Worcester	123	100	125	121	96	<>	68	66	<>	0	0
	County Totals	4949	4382	5006	4999	4406	<>	3391	3526	<>	16	18

	Windham County	Jffrds	Garlnd	Hebard	Acebo	Easton	<>	Leahy	Kunin	<>	Gardnr	Gmdstn
1	Athens	24	24	28	26	26	<>	6	5	<>	0	0
2	Brattleboro	743	702	734	712	697	<>	1398	1425	<>	13	17
3	Brookline	21	30	29	30	30	<>	12	13	<>	0	0
4	Dover	87	74	79	78	77	<>	36	36	<>	0	0
5	Dummerston	165	149	155	152	142	<>	122	123	<>	1	1
6	Grafton	30	68	75	71	70	<>	27	31	<>	0	0
7	Guilford	118	112	118	115	107	<>	107	105	<>	1	1
8	Halifax	45	44	47	44	46	<>	21	23	<>	0	0
9	Jamaica	55	47	51	48	45	<>	15	13	<>	3	2
10	Londonderry	133	124	121	116	113	<>	37	37	<>	0	0
11	Marlboro	46	39	40	42	41	<>	64	50	<>	1	1
12	Newfane	97	88	99	96	98	<>	80	63	<>	3	3
13	Putney	127	119	123	122	119	<>	167	188	<>	3	3
14	Rockingham	246	223	241	237	219	<>	327	327	<>	0	0
15	Stratton	18	15	16	15	15	<>	5	4	<>	0	0
16	Townshend	63	55	61	56	54	<>	39	45	<>	1	1
17	Vernon	85	80	82	75	66	<>	88	83	<>	1	1
18	Wardsboro	50	46	51	49	44	<>	14	16	<>	0	0
19	Westminster	141	130	135	132	125	<>	129	130	<>	4	5
20	Whitingham	95	81	88	82	80	<>	29	28	<>	0	0
21	Wilmington	212	176	189	183	174	<>	45	46	<>	1	1
22	Windham	23	23	22	21	17	<>	12	12	<>	0	0
	County Totals	2674	2449	2583	2502	2405	<>	2800	2823	<>	32	36

	Windsor County	Jffrds	Garlnd	Hebard	Acebo	Easton	<>	Leahy	Kunin	<>	Gardnr	Bmostn
1	Andover	36	34	37	35	33	<>	19	17	<>	0	0
2	Baltimore	20	12	20	19	19	<>	15	16	<>	0	0
3	Barnard	95	93	96	88	89	<>	24	23	<>	0	0
4	Bethel	204	183	195	182	180	<>	60	55	<>	0	0
5	Bridgewater	53	49	53	48	43	<>	18	17	<>	0	1
6	Cavendish	79	71	74	75	68	<>	60	65	<>	0	0
7	Chester	188	173	184	185	178	<>	58	59	<>	1	1
8	Hartford	325	293	318	304	280	<>	206	210	<>	0	0
9	Hartland	326	285	310	290	283	<>	87	85	<>	1	1
10	Ludlow	107	94	99	94	85	<>	129	134	<>	2	1
11	Norwich	212	188	198	190	183	<>	178	167	<>	1	1
12	Plymouth	48	43	45	43	43	<>	13	13	<>	0	0
13	Pomfret	137	116	129	119	120	<>	35	33	<>	0	0
14	Reading	75	62	71	70	63	<>	18	19	<>	0	0
15	Rochester	116	101	113	107	90	<>	57	58	<>	2	2
16	Royalton	172	143	169	165	152	<>	67	71	<>	0	0
17	Sharon	61	53	59	55	56	<>	28	29	<>	0	0
18	Springfield	695	684	703	629	634	<>	513	549	<>	2	2
19	Stockbridge	43	35	39	38	35	<>	10	11	<>	0	0
20	Weathersfield	198	185	190	187	180	<>	113	111	<>	1	0
21	Weston	89	84	87	80	79	<>	34	35	<>	2	1
22	West Windsor	102	87	88	89	86	<>	39	39	<>	1	1
23	Windsor	330	293	312	309	292	<>	187	193	<>	0	1
24	Woodstock	466	378	435	420	381	<>	114	113	<>	0	0
	County Totals	4177	3739	4024	3921	3652	<>	2082	2122	<>	13	12

Scattering Votes by County

1	Addison County	15	78	8	102	144	<>	36	9	<>	1	0
2	Bennington County	9	38	1	2	18	<>	24	53	<>	2	0
3	Caledonia County	17	124	1	1	65	<>	43	6	<>	4	4
4	Chittenden County	54	188	16	10	143	<>	105	31	<>	9	4
5	Essex County	2	32	0	1	9	<>	22	3	<>	0	0
6	Franklin County	10	84	2	1	69	<>	79	8	<>	0	1
7	Grand Isle County	7	15	1	3	5	<>	7	1	<>	0	0
8	Lamoille County	14	114	3	2	78	<>	19	1	<>	2	3
9	Orange County	12	83	10	1	49	<>	38	4	<>	3	3
10	Orleans County	18	122	7	4	87	<>	59	10	<>	2	1
11	Rutland County	26	64	3	54	56	<>	48	3	<>	2	2
12	Washington County	40	132	9	9	136	<>	99	19	<>	3	0
13	Windham County	14	68	0	0	55	<>	80	21	<>	2	0
14	Windsor County	25	145	2	6	97	<>	37	6	<>	3	3
	Total Scattering	263	1287	63	196	1011	<>	696	175	<>	33	21
	Statewide Votes	42049	38810	40538	39819	38265	<>	28244	27884	<>	268	264

General Election

OFFICIAL GENERAL ELECTION BALLOT - NOVEMBER 4, 1980

INSTRUCTION TO VOTERS: To vote for a person whose name is printed on the ballot, mark a cross (X) in the square at the right of that person's name and party designation. To vote for a person whose name is not printed on the ballot, write the person's name on the blank line in the appropriate block.

For President and Vice-President of the United States

Mark ONE square only

- JOHN B. ANDERSON, Illinois and PATRICK J. LUCEY, Wisconsin — Independent ☐
- JIMMY CARTER, Georgia and WALTER F. MONDALE, Minnesota — Democratic ☐
- ED CLARK, California and DAVID KOCH, New York — Libertarian ☐
- BARRY COMMONER, Missouri and LaDONNA HARRIS, New Mexico — Citizens Party/Vermont ☐
- CLIFTON DeBERRY, California and MATILDE ZIMMERMAN, New York — Socialist Workers ☐
- GUS HALL, New York and ANGELA Y. DAVIS, California — Communist ☐
- DAVID McREYNOLDS, New York and DIANE DRUFENBROCK, Wisconsin — Liberty Union ☐
- RONALD REAGAN, California and GEORGE BUSH, Texas — Republican ☐
- _____ President / _____ Vice-President — Write-In ☐

For United States Senator

Vote for not more than ONE

- ANTHONY N. DORIA, Royalton — Independent ☐
- EARL S. GARDNER, Newfane — Liberty Union ☐
- PATRICK J. LEAHY, Burlington — Democratic ☐
- STEWART M. LEDBETTER, Montpelier — Republican ☐
- _____ Write-In ☐

For Representative to Congress

Vote for not more than ONE

- PETER DIAMONDSTONE, Brattleboro — Liberty Union ☐
- JAMES MERRILL JEFFORDS, Rutland City — Republican ☐
- ROBIN LLOYD, Burlington — Citizens Party/Vermont ☐
- _____ Write-In ☐

For Governor

Vote for not more than ONE

- BRUCE CULLEN, Rutland City — Independent ☐
- M. JEROME "JERRY" DIAMOND, Montpelier — Democratic ☐
- JOHN POTTHAST, Montpelier — Liberty Union ☐
- RICHARD A. SNELLING, Shelburne — Republican ☐
- DANIEL E. WOODWARD, Montgomery — Independent ☐
- _____ Write-In ☐

For Lieutenant Governor

Vote for not more than ONE

- MARGARET "PEG" GARLAND, Burlington — Republican ☐
- CHARLOTTE HICKCOX, Burlington — Liberty Union ☐
- MADELEINE M. KUNIN, Burlington — Democratic ☐
- _____ Write-In ☐

For State Treasurer

Vote for not more than ONE

- DAVID ERSHUN, Guilford — Citizens Party/Vermont ☐
- EMORY A. HEBARD, Barton — Republican, Democratic ☐
- ANNA LAND, Newfane — Liberty Union ☐
- _____ Write-In ☐

For Secretary of State

Vote for not more than ONE

- ROBERT S. BABCOCK, JR., Montpelier — Democratic ☐
- JAMES H. DOUGLAS, Middlebury — Republican ☐
- CAROLE FOLSOM, Montpelier — Liberty Union ☐
- _____ Write-In ☐

For Auditor of Accounts

Vote for not more than ONE

- ALEXANDER V. ACEBO, Barre Town — Republican, Democratic ☐
- JUDITH ASHKENAZ, Guilford — Citizens Party/Vermont ☐
- JERRY LEVY, Guilford — Liberty Union ☐
- LEE MADDEN, Brattleboro — Vermont Socialist Party ☐
- _____ Write-In ☐

For Attorney General

Vote for not more than ONE

- GUIDO CONDOSTA, Guilford — Liberty Union ☐
- JOHN J. EASTON, Stowe — Republican ☐
- SCOTT SKINNER, Middlesex — Democratic ☐
- _____ Write-In ☐

For State Senators

Vote for not more than SIX

- TERRY BOURICIUS, Burlington — Citizens Party/Vermont ☐
- THOMAS CROWLEY, Burlington — Democratic ☐
- ROBERT V. DANIELS, Burlington — Democratic ☐
- J. DENNIS DELANEY, Charlotte — Republican ☐
- MARK A. KAPLAN, Burlington — Democratic ☐
- E. DOUGLAS McSWEENEY, JR., M.D., Burlington — Democratic ☐
- ESTHER HARTIGAN SORRELL, Burlington — Democratic ☐
- SALLIE SOULE, Shelburne — Democratic ☐
- GARY WIDRICK, Richmond — Citizens Party/Vermont ☐
- _____ Write-In ☐
- _____ Write-In ☐
- _____ Write-In ☐
- _____ Write-In ☐
- _____ Write-In ☐
- _____ Write-In ☐

For State Representative

Vote for not more than ONE

- DAVID A. KAUFMAN, South Burlington — Republican ☐
- _____ Write-In ☐

For High Bailiff

Vote for not more than ONE

- SHEILA KENOE DIGGLE, South Burlington — Independent ☐
- ROSAIRE J. LONGE, Burlington — Democratic ☐
- _____ Write-In ☐

Table 11.

1980 GENERAL ELECTION U.S. PRESIDENT Vermont Elections Project / Copyright 1976-81, University of Vermont (802-656-2601)

Candidate Identification	Residence	Column Heading	Party Identification and Heading			State Totals		Towns Won		Min%	Max%
*Ronald Reagan	California	Reagan	Republican	(20)	Rep	94598*	44.37%	199	80%	25.1	88.6
Jimmy Carter	Georgia	Carter	Democratic	(10)	Dem	81891	38.41%	42	17%	2.9	58.5
John B. Anderson	Illinois	Andrsn	Independent	(51)	Ind	31760	14.90%	0	0%	1.8	33.0
Barry Commoner	Missouri	Commnr	Citizens Party	(61)	CitP	2316	1.09%	0	0%	0.0	6.9
Ed Clark	California	Clark	Libertarian	(62)	Libt	1900	0.89%	0	0%	0.0	11.1
Scattering Votes **		Scat	Scattering	(99)	Scat	742	0.35%	0	0%	0.0	3.3
						213207		246 towns (5 ties)			

[David McReynolds of New York(LU),136; Gus Hall of New York(Comm),118; Clifton DeBerry of California(SocW),75; Write-ins,413.]

	Statewide Summary	Total Vote by County: Reagan	Carter	Andrsn	Commnr	Clark	Scat	Total	Percentage of Total County Vote: Rep	Dem	Ind	CitP	Libt	Scat
	State Totals	94598*	81891	31760	2316	1900	742	213207	44.4	38.4	14.9	1.1	0.9	0.3
1	Addison County	5216*	4351	1751	145	145	22	11630	44.8	37.4	15.1	1.2	1.2	0.2
2	Bennington County	6091*	5361	1978	99	151	41	13721	44.4	39.1	14.4	0.7	1.1	0.3
3	Caledonia County	5966*	3284	1068	80	65	40	10523	56.9	31.2	10.1	0.8	0.6	0.4
4	Chittenden County	18310	18967*	8409	677	406	174	46943	39.0	40.4	17.9	1.4	0.9	0.4
5	Essex County	1305*	799	148	6	77	5	2340	55.8	34.1	6.3	0.3	3.3	0.2
6	Franklin County	5998*	5914	1350	73	80	30	13445	44.6	44.0	10.0	0.5	0.6	0.2
7	Grand Isle County	947	999*	260	9	19	6	2240	42.3	44.6	11.6	0.4	0.8	0.3
8	Lamoille County	3228*	2414	1048	103	76	21	6890	46.9	35.0	15.2	1.5	1.1	0.3
9	Orange County	4656*	3079	1371	149	93	54	9402	49.5	32.7	14.6	1.6	1.0	0.6
10	Orleans County	4473*	3671	865	54	92	32	9187	48.7	40.0	9.4	0.6	1.0	0.3
11	Rutland County	11142*	9596	3174	102	155	65	24234	46.0	39.6	13.1	0.4	0.6	0.3
12	Washington County	9714*	9559	3256	339	198	85	23151	42.0	41.3	14.1	1.5	0.9	0.4
13	Windham County	7062*	5830	3167	296	144	99	16598	42.5	35.1	19.1	1.8	0.9	0.6
14	Windsor County	10470*	8067	3915	184	199	68	22903	45.7	35.2	17.1	0.8	0.9	0.3

	Statewide Summary	Percentage of State Totals: Reagan	Carter	Andrsn	Commnr	Clark	Scat	Total	Index Comparing County Percentage to State Percentage: Rep	Dem	Ind	CitP	Libt	Scat
1	Addison County	5.5	5.3	5.5	6.3	7.6	3.0	5.5	1.01	0.97	1.01	1.15	1.40	0.54
2	Bennington County	6.4	6.5	6.2	4.3	7.9	5.5	6.4	1.00	1.02	0.97	0.66	1.23	0.86
3	Caledonia County	6.3	4.0	3.4	3.5	3.4	5.4	4.9	1.28	0.81	0.68	0.70	0.69	1.09
4	Chittenden County	19.4	23.2	26.5	29.2	21.4	23.5	22.0	0.88	1.05	1.20	1.33	0.97	1.07
5	Essex County	1.4	1.0	0.5	0.3	4.1	0.7	1.1	1.26	0.89	0.42	0.24	3.69	0.61
6	Franklin County	6.3	7.2	4.3	3.2	4.2	4.0	6.3	1.01	1.15	0.67	0.50	0.67	0.64
7	Grand Isle County	1.0	1.2	0.8	0.4	1.0	0.8	1.1	0.95	1.16	0.78	0.37	0.95	0.77
8	Lamoille County	3.4	2.9	3.3	4.4	4.0	2.8	3.2	1.06	0.91	1.02	1.38	1.24	0.88
9	Orange County	4.9	3.8	4.3	6.4	4.9	7.3	4.4	1.12	0.85	0.98	1.46	1.11	1.65
10	Orleans County	4.7	4.5	2.7	2.3	4.8	4.3	4.3	1.10	1.04	0.63	0.54	1.12	1.00
11	Rutland County	11.8	11.7	10.0	4.4	8.2	8.8	11.4	1.04	1.03	0.88	0.39	0.72	0.77
12	Washington County	10.3	11.7	10.3	14.6	10.4	11.5	10.9	0.95	1.07	0.94	1.35	0.96	1.05
13	Windham County	7.5	7.1	10.0	12.8	7.6	13.3	7.8	0.96	0.91	1.28	1.64	0.97	1.71
14	Windsor County	11.1	9.9	12.3	7.9	10.5	9.2	10.7	1.03	0.92	1.15	0.74	0.98	0.85

1980 GENERAL ELECTION U.S. PRESIDENT Vermont Elections Project / Copyright 1976-81, University of Vermont (802-656-2601)

	Addison County	Reagan	Carter	Andrsn	Commnr	Clark	Scat	Total	Rep	Dem	Ind	CitP	Libt	Scat	%Cty	%State
1	Addison	238*	116	30	1	1	1	387	61.5	30.0	7.8	0.3	0.3	0.3	3.33	0.18
2	Bridport	241*	175	51	1	5	3	476	50.6	36.8	10.7	0.2	1.1	0.6	4.09	0.22
3	Bristol	477*	475	148	13	4	1	1118	42.7	42.5	13.2	1.2	0.4	0.1	9.61	0.52
4	Cornwall	217*	182	82	13	3	0	497	43.7	36.6	16.5	2.6	0.6	0.0	4.27	0.23
5	Ferrisburg	389*	282	102	6	5	0	784	49.6	36.0	13.0	0.8	0.6	0.0	6.74	0.37
6	Goshen	46*	34	19	2	0	1	102	45.1	33.3	18.6	2.0	0.0	1.0	0.88	0.05
7	Granville	42*	31	10	2	6	0	91	46.2	34.1	11.0	2.2	6.6	0.0	0.78	0.04
8	Hancock	52	70*	13	3	1	1	140	37.1	50.0	9.3	2.1	0.7	0.7	1.20	0.07
9	Leicester	133*	68	36	2	4	0	243	54.7	28.0	14.8	0.8	1.6	0.0	2.09	0.11
10	Lincoln	163*	135	84	11	3	1	397	41.1	34.0	21.2	2.8	0.8	0.3	3.41	0.19
11	Middlebury	1119*	1109	502	40	15	4	2789	40.1	39.8	18.0	1.4	0.5	0.1	23.98	1.31
12	Monkton	220*	201	72	11	3	3	510	43.1	39.4	14.1	2.2	0.6	0.6	4.39	0.24
13	New Haven	250*	196	66	7	7	2	528	47.3	37.1	12.5	1.3	1.3	0.4	4.54	0.25
14	Orwell	209*	157	36	2	1	2	407	51.4	38.6	8.8	0.5	0.2	0.5	3.50	0.19
15	Panton	93*	75	21	2	0	0	191	48.7	39.3	11.0	1.0	0.0	0.0	1.64	0.09
16	Ripton	61	62*	44	9	0	0	176	34.7	35.2	25.0	5.1	0.0	0.0	1.51	0.08
17	Salisbury	180*	140	44	2	5	0	371	48.5	37.7	11.9	0.5	1.3	0.0	3.19	0.17
18	Shoreham	194*	161	56	3	2	1	417	46.5	38.6	13.4	0.7	0.5	0.2	3.59	0.20
19	Starksboro	232*	137	81	6	57	1	514	45.1	26.7	15.8	1.2	11.1	0.2	4.42	0.24
20	Vergennes	376*	312	112	4	13	1	818	46.0	38.1	13.7	0.5	1.6	0.1	7.03	0.38
21	Waltham	67*	48	26	1	4	0	146	45.9	32.9	17.8	0.7	2.7	0.0	1.26	0.07
22	Weybridge	134	136*	91	1	3	0	365	36.7	37.3	24.9	0.3	0.8	0.0	3.14	0.17
23	Whiting	83*	49	25	3	3	0	163	50.9	30.1	15.3	1.8	1.8	0.0	1.40	0.08
	County Totals	5216*	4351	1751	145	145	22	11630	44.8	37.4	15.1	1.2	1.2	0.2	100.00	5.45

	Bennington County	Reagan	Carter	Andrsn	Commnr	Clark	Scat	Total	Rep	Dem	Ind	CitP	Libt	Scat	%Cty	%State
1	Arlington	489*	378	98	2	9	2	978	50.0	38.7	10.0	0.2	0.9	0.2	7.13	0.46
2	Bennington	2029	2528*	828	41	85	17	5528	36.7	45.7	15.0	0.7	1.5	0.3	40.29	2.59
3	Dorset	512*	223	121	9	1	2	868	59.0	25.7	13.9	1.0	0.1	0.2	6.33	0.41
4	Landgrove	41*	19	30	1	0	0	91	45.1	20.9	33.0	1.1	0.0	0.0	0.66	0.04
5	Manchester	919*	483	238	13	10	6	1669	55.1	28.9	14.3	0.8	0.6	0.4	12.16	0.78
6	Peru	69*	50	53	1	2	0	175	39.4	28.6	30.3	0.6	1.1	0.0	1.28	0.08
7	Pownal	500*	472	139	6	14	6	1137	44.0	41.5	12.2	0.5	1.2	0.5	8.29	0.53
8	Readsboro	149*	141	34	9	6	0	339	44.0	41.6	10.0	2.7	1.8	0.0	2.47	0.16
9	Rupert	211*	102	59	0	0	0	372	56.7	27.4	15.9	0.0	0.0	0.0	2.71	0.17
10	Sandgate	73*	51	10	2	2	1	139	52.5	36.7	7.2	1.4	1.4	0.7	1.01	0.07
11	Searsburg	23*	14	2	0	1	0	40	57.5	35.0	5.0	0.0	2.5	0.0	0.29	0.02
12	Shaftsbury	575*	538	208	11	13	2	1347	42.7	39.9	15.4	0.8	1.0	0.1	9.82	0.63
13	Stamford	181*	125	56	1	3	1	367	49.3	34.1	15.3	0.3	0.8	0.3	2.67	0.17
14	Sunderland	162*	107	42	1	1	2	315	51.4	34.0	13.3	0.3	0.3	0.6	2.30	0.15
15	Winhall	95*	73	37	2	4	0	211	45.0	34.6	17.5	0.9	1.9	0.0	1.54	0.10
16	Woodford	63*	57	23	0	0	2	145	43.4	39.3	15.9	0.0	0.0	1.4	1.06	0.07
	County Totals	6091*	5361	1978	99	151	41	13721	44.4	39.1	14.4	0.7	1.1	0.3	100.00	6.44

1980 GENERAL ELECTION U.S. PRESIDENT Vermont Elections Project / Copyright 1976-81, University of Vermont (802-656-2601)

	Caledonia County	Reagan	Carter	Andrsn	Commnr	Clark	Scat	Total	Rep	Dem	Ind	CitP	Libt	Scat	%Cty	%State
1	Barnet	399*	192	53	9	4	10	667	59.8	28.8	7.9	1.3	0.6	1.5	6.34	0.31
2	Burke	263*	176	59	3	2	4	507	51.9	34.7	11.6	0.6	0.4	0.8	4.82	0.24
3	Danville	505*	244	90	11	3	2	855	59.1	28.5	10.5	1.3	0.4	0.2	8.13	0.40
4	Groton	186*	90	27	3	2	0	308	60.4	29.2	8.8	1.0	0.6	0.0	2.93	0.14
5	Hardwick	442*	373	92	7	2	3	919	48.1	40.6	10.0	0.8	0.2	0.3	8.73	0.43
6	Kirby	90*	37	5	2	3	1	138	65.2	26.8	3.6	1.4	2.2	0.7	1.31	0.06
7	Lyndon	934*	472	182	2	6	7	1603	58.3	29.4	11.4	0.1	0.4	0.4	15.23	0.75
8	Newark	48*	39	26	2	2	1	118	40.7	33.1	22.0	1.7	1.7	0.8	1.12	0.06
9	Peacham	163*	91	49	13	0	1	317	51.4	28.7	15.5	4.1	0.0	0.3	3.01	0.15
10	Ryegate	267*	137	36	4	2	1	447	59.7	30.6	8.1	0.9	0.4	0.2	4.25	0.21
11	Saint Johnsbury	1918*	1055	300	11	21	4	3309	58.0	31.9	9.1	0.3	0.6	0.1	31.45	1.55
12	Sheffield	94*	51	18	2	6	1	172	54.7	29.7	10.5	1.2	3.5	0.6	1.63	0.08
13	Stannard	26	39*	6	1	0	0	72	36.1	54.2	8.3	1.4	0.0	0.0	0.68	0.03
14	Sutton	153*	78	47	0	4	3	285	53.7	27.4	16.5	0.0	1.4	1.1	2.71	0.13
15	Walden	106*	86	35	9	6	2	244	43.4	35.2	14.3	3.7	2.5	0.8	2.32	0.11
16	Waterford	303*	88	28	1	1	0	421	72.0	20.9	6.7	0.2	0.2	0.0	4.00	0.20
17	Wheelock	89*	36	15	0	1	0	141	63.1	25.5	10.6	0.0	0.7	0.0	1.34	0.07
	County Totals	5986*	3284	1068	80	65	40	10523	56.9	31.2	10.1	0.8	0.6	0.4	100.00	4.94

	Chittenden County	Reagan	Carter	Andrsn	Commnr	Clark	Scat	Total	Rep	Dem	Ind	CitP	Libt	Scat	%Cty	%State
1	Bolton	132*	120	45	2	1	1	301	43.9	39.9	15.0	0.7	0.3	0.3	0.64	0.14
2	Burlington	4506	6752*	2796	393	169	66	14682	30.7	46.0	19.0	2.7	1.2	0.4	31.28	6.89
3	Charlotte	592*	448	230	25	7	4	1306	45.3	34.3	17.6	1.9	0.5	0.3	2.78	0.61
4	Colchester	1717*	1664	667	19	37	11	4115	41.7	40.4	16.2	0.5	0.9	0.3	8.77	1.93
5	Essex	2528*	1799	953	24	30	20	5354	47.2	33.6	17.8	0.4	0.6	0.4	11.41	2.51
6	Hinesburg	464*	432	222	14	9	1	1142	40.6	37.8	19.4	1.2	0.8	0.1	2.43	0.54
7	Huntington	164=	164=	84	8	5	1	426	38.5	38.5	19.7	1.9	1.2	0.2	0.91	0.20
8	Jericho	774*	575	276	13	15	1	1654	46.8	34.8	16.7	0.8	0.9	0.1	3.52	0.78
9	Milton	1104*	992	360	15	9	12	2492	44.3	39.8	14.4	0.6	0.4	0.5	5.31	1.17
10	Richmond	592*	495	282	38	14	5	1426	41.5	34.7	19.8	2.7	1.0	0.4	3.04	0.67
11	Saint George	104*	80	36	4	4	0	228	45.6	35.1	15.8	1.8	1.8	0.0	0.49	0.11
12	Shelburne	1202*	781	513	27	16	9	2548	47.2	30.7	20.1	1.1	0.6	0.4	5.43	1.20
13	South Burlington	2324*	2044	1025	38	26	13	5470	42.5	37.4	18.7	0.7	0.5	0.2	11.65	2.57
14	Underhill	431*	352	219	13	5	3	1023	42.1	34.4	21.4	1.3	0.5	0.3	2.18	0.48
15	Westford	213*	205	100	7	9	6	540	39.4	38.0	18.5	1.3	1.7	1.1	1.15	0.25
16	Williston	777*	639	350	22	11	3	1802	43.1	35.5	19.4	1.2	0.6	0.2	3.84	0.85
17	Winooski	686	1425*	251	15	39	18	2434	28.2	58.5	10.3	0.6	1.6	0.7	5.19	1.14
	County Totals	18310	18967*	8409	677	406	174	46943	39.0	40.4	17.9	1.4	0.9	0.4	100.00	22.02

1980 GENERAL ELECTION U.S. PRESIDENT Vermont Elections Project / Copyright 1976-81, University of Vermont (802-656-2601)

	Essex County	Reagan	Carter	Andrsn	Commnr	Clark	Scat	Total	Rep	Dem	Ind	CitP	Libt	Scat	%Cty	%State
1	Bloomfield	42*	27	3	0	4	0	76	55.3	35.5	3.9	0.0	5.3	0.0	3.25	0.04
2	Brighton	249*	243	41	1	55	2	591	42.1	41.1	6.9	0.2	9.3	0.3	25.26	0.28
3	Brunswick	17*	9	3	0	0	1	30	56.7	30.0	10.0	0.0	0.0	3.3	1.28	0.01
4	Canaan	201*	114	31	0	3	0	349	57.6	32.7	8.9	0.0	0.3	0.0	14.91	0.16
5	Concord	242*	115	16	1	4	0	378	64.0	30.4	4.2	0.3	1.1	0.0	16.15	0.18
6	East Haven	60*	50	4	3	3	0	120	50.0	41.7	3.3	2.5	2.5	0.0	5.13	0.06
7	Granby	31*	1	3	0	0	0	35	88.6	2.9	8.6	0.0	0.0	0.0	1.50	0.02
8	Guildhall	79*	14	6	0	1	2	102	77.5	13.7	5.9	0.0	1.0	2.0	4.36	0.05
9	Lemington	40*	16	1	0	0	0	57	70.2	28.1	1.8	0.0	0.0	0.0	2.44	0.03
10	Lunenburg	230*	152	28	1	6	0	417	55.2	36.5	6.7	0.2	1.4	0.0	17.82	0.20
11	Maidstone	30*	14	1	0	0	0	45	66.7	31.1	2.2	0.0	0.0	0.0	1.92	0.02
12	Norton	60*	31	7	0	1	0	99	60.6	31.3	7.1	0.0	1.0	0.0	4.23	0.05
13	Victory	24*	13	4	0	0	0	41	58.5	31.7	9.8	0.0	0.0	0.0	1.75	0.02
	County Totals	1305*	799	148	6	77	5	2340	55.8	34.1	6.3	0.3	3.3	0.2	100.00	1.10

	Franklin County	Reagan	Carter	Andrsn	Commnr	Clark	Scat	Total	Rep	Dem	Ind	CitP	Libt	Scat	%Cty	%State
1	Bakersfield	146	167*	34	7	1	2	357	40.9	46.8	9.5	2.0	0.3	0.6	2.66	0.17
2	Berkshire	185*	170	31	1	1	0	388	47.7	43.8	8.0	0.3	0.3	0.0	2.89	0.18
3	Enosburg	488*	469	113	4	8	1	1083	45.1	43.3	10.4	0.4	0.7	0.1	8.06	0.51
4	Fairfax	364*	300	94	3	12	3	776	46.9	38.7	12.1	0.4	1.5	0.4	5.77	0.36
5	Fairfield	218	370*	61	19	6	2	676	32.2	54.7	9.0	2.8	0.9	0.3	5.03	0.32
6	Fletcher	117*	100	56	12	3	0	288	40.6	34.7	19.4	4.2	1.0	0.0	2.14	0.14
7	Franklin	210*	148	36	0	5	1	400	52.5	37.0	9.0	0.0	1.3	0.3	2.98	0.19
8	Georgia	466*	387	123	3	2	5	1006	48.3	38.5	12.2	0.3	0.2	0.5	7.48	0.47
9	Highgate	333	362*	57	0	5	1	758	43.9	47.8	7.5	0.0	0.7	0.1	5.64	0.36
10	Montgomery	113	153*	52	3	5	1	327	34.6	46.8	15.9	0.9	1.5	0.3	2.43	0.15
11	Richford	409*	398	81	5	4	0	897	45.6	44.4	9.0	0.6	0.4	0.0	6.67	0.42
12	Saint Albans City	1361	1395*	299	10	17	6	3108	44.4	44.9	9.6	0.3	0.5	0.2	23.12	1.46
13	Saint Albans Town	601*	490	144	1	5	2	1243	48.4	39.4	11.6	0.1	0.4	0.2	9.25	0.58
14	Sheldon	186	266*	44	2	3	1	502	37.1	53.0	8.8	0.4	0.6	0.2	3.73	0.24
15	Swanton	761*	739	125	3	3	5	1636	46.5	45.2	7.6	0.2	0.2	0.3	12.17	0.77
	County Totals	5998*	5914	1350	73	80	30	13445	44.6	44.0	10.0	0.5	0.6	0.2	100.00	6.31

	Grand Isle County	Reagan	Carter	Andrsn	Commnr	Clark	Scat	Total	Rep	Dem	Ind	CitP	Libt	Scat	%Cty	%State
1	Alburg	239	290*	44	3	4	2	582	41.1	49.8	7.6	0.5	0.7	0.3	25.98	0.27
2	Grand Isle	231	266*	90	1	6	2	596	38.8	44.6	15.1	0.2	1.0	0.3	26.61	0.28
3	Isle LaMotte	76	90*	23	0	1	0	190	40.0	47.4	12.1	0.0	0.5	0.0	8.48	0.09
4	North Hero	117*	102	28	0	4	1	252	46.4	40.5	11.1	0.0	1.6	0.4	11.25	0.12
5	South Hero	284*	251	75	5	4	1	620	45.8	40.5	12.1	0.8	0.6	0.2	27.68	0.29
	County Totals	947	999*	260	9	19	6	2240	42.3	44.6	11.6	0.4	0.8	0.3	100.00	1.05

	Lamoille County	Reagan	Carter	Andrsn	Commnr	Clark	Scat	Total	Rep	Dem	Ind	CitP	Libt	Scat	%Cty	%State
1	Belvidere	48*	24	8	1	3	0	84	57.1	28.6	9.5	1.2	3.6	0.0	1.22	0.04
2	Cambridge	433*	337	136	14	10	1	931	46.5	36.2	14.6	1.5	1.1	0.1	13.51	0.44
3	Eden	78	87*	27	1	8	3	204	38.2	42.6	13.2	0.5	3.9	1.5	2.96	0.10
4	Elmore	89*	63	34	4	3	0	193	46.1	32.6	17.6	2.1	1.6	0.0	2.80	0.09
5	Hyde Park	336*	261	86	17	8	2	710	47.3	36.8	12.1	2.4	1.1	0.3	10.30	0.33
6	Johnson	439	447*	157	23	7	7	1080	40.6	41.4	14.5	2.1	0.6	0.6	15.67	0.51
7	Morristown	782*	535	179	15	16	2	1529	51.1	35.0	11.7	1.0	1.0	0.1	22.19	0.72
8	Stowe	752*	486	330	21	15	5	1609	46.7	30.2	20.5	1.3	0.9	0.3	23.35	0.75
9	Waterville	105*	65	27	3	3	0	203	51.7	32.0	13.3	1.5	1.5	0.0	2.95	0.10
10	Wolcott	166*	109	64	4	3	1	347	47.8	31.4	18.4	1.2	0.9	0.3	5.04	0.16
	County Totals	3228*	2414	1048	103	76	21	6890	46.9	35.0	15.2	1.5	1.1	0.3	100.00	3.23

	Orange County	Reagan	Carter	Andrsn	Commnr	Clark	Scat	Total	Rep	Dem	Ind	CitP	Libt	Scat	%Cty	%State
1	Bradford	489*	249	127	1	7	5	878	55.7	28.4	14.5	0.1	0.8	0.6	9.34	0.41
2	Braintree	211*	119	48	3	7	1	389	54.2	30.6	12.3	0.8	1.8	0.3	4.14	0.18
3	Brookfield	216*	108	65	6	6	1	402	53.7	26.9	16.2	1.5	1.5	0.2	4.28	0.19
4	Chelsea	318*	154	51	17	6	12	558	57.0	27.6	9.1	3.0	1.1	2.2	5.93	0.26
5	Corinth	215*	120	50	8	9	1	403	53.3	29.8	12.4	2.0	2.2	0.2	4.29	0.19
6	Fairlee	177*	93	63	6	6	0	345	51.3	27.0	18.3	1.7	1.7	0.0	3.67	0.16
7	Newbury	417*	200	103	8	6	3	737	56.6	27.1	14.0	1.1	0.8	0.4	7.84	0.35
8	Orange	145*	139	40	5	1	1	331	43.8	42.0	12.1	1.5	0.3	0.3	3.52	0.16
9	Randolph	853*	564	262	14	11	5	1709	49.9	33.0	15.3	0.8	0.6	0.3	18.18	0.80
10	Strafford	137	154*	76	13	0	3	383	35.8	40.2	19.8	3.4	0.0	0.8	4.07	0.18
11	Thetford	382*	289	180	35	12	9	907	42.1	31.9	19.8	3.9	1.3	1.0	9.65	0.43
12	Topsham	161*	117	32	4	3	3	320	50.3	36.6	10.0	1.3	0.9	0.9	3.40	0.15
13	Tunbridge	231*	132	47	4	4	0	418	55.3	31.6	11.2	1.0	1.0	0.0	4.45	0.20
14	Vershire	83*	55	33	7	2	1	181	45.9	30.4	18.2	3.9	1.1	0.6	1.93	0.08
15	Washington	158	159*	41	9	3	1	371	42.6	42.9	11.1	2.4	0.8	0.3	3.95	0.17
16	West Fairlee	84*	49	27	2	3	0	165	50.9	29.7	16.4	1.2	1.8	0.0	1.75	0.08
17	Williamstown	379*	378	126	7	7	8	905	41.9	41.8	13.9	0.8	0.8	0.9	9.63	0.42
	County Totals	4656*	3079	1371	149	93	54	9402	49.5	32.7	14.6	1.6	1.0	0.6	100.00	4.41

	Orleans County	Reagan	Carter	Andrsn	Commnr	Clark	Scat	Total	Rep	Dem	Ind	CitP	Libt	Scat	%Cty	%State
1	Albany	154*	109	28	1	4	0	296	52.0	36.8	9.5	0.3	1.4	0.0	3.22	0.14
2	Barton	569*	405	99	2	5	4	1084	52.5	37.4	9.1	0.2	0.5	0.4	11.80	0.51
3	Brownington	105*	103	22	6	11	0	247	42.5	41.7	8.9	2.4	4.5	0.0	2.69	0.12
4	Charleston	149*	126	20	5	5	1	306	48.7	41.2	6.5	1.6	1.6	0.3	3.33	0.14
5	Coventry	120*	74	16	0	3	0	213	56.3	34.7	7.5	0.0	1.4	0.0	2.32	0.10
6	Craftsbury	161*	120	64	6	3	2	356	45.2	33.7	18.0	1.7	0.8	0.6	3.88	0.17
7	Derby	788*	580	145	6	10	8	1537	51.3	37.7	9.4	0.4	0.7	0.5	16.73	0.72
8	Glover	168*	134	41	3	2	0	348	48.3	38.5	11.8	0.9	0.6	0.0	3.79	0.16
9	Greensboro	130*	110	55	6	4	2	307	42.3	35.8	17.9	2.0	1.3	0.7	3.34	0.14
10	Holland	72	100*	18	2	2	0	194	37.1	51.5	9.3	1.0	1.0	0.0	2.11	0.09
11	Irasburg	139*	137	23	2	2	0	303	45.9	45.2	7.6	0.7	0.7	0.0	3.30	0.14
12	Jay	63*	53	8	0	1	0	125	50.4	42.4	6.4	0.0	0.8	0.0	1.36	0.06
13	Lowell	117	152*	23	5	1	1	299	39.1	50.8	7.7	1.7	0.3	0.3	3.25	0.14
14	Morgan	124*	84	21	1	1	1	232	53.4	36.2	9.1	0.4	0.4	0.4	2.53	0.11
15	Newport City	873*	732	179	3	18	9	1814	46.1	40.4	9.9	0.2	1.0	0.5	19.75	0.85
16	Newport Town	282*	172	31	3	5	1	494	57.1	34.8	6.3	0.6	1.0	0.2	5.38	0.23
17	Troy	285	352*	34	2	8	1	682	41.8	51.6	5.0	0.3	1.2	0.1	7.42	0.32
18	Westfield	98*	72	24	1	4	1	200	49.0	36.0	12.0	0.5	2.0	0.5	2.18	0.09
19	Westmore	76*	56	14	0	3	1	150	50.7	37.3	9.3	0.0	2.0	0.7	1.63	0.07
	County Totals	4473*	3671	865	54	92	32	9187	48.7	40.0	9.4	0.6	1.0	0.3	100.00	4.31

	Rutland County	Reagan	Carter	Andrsn	Commnr	Clark	Scat	Total	Rep	Dem	Ind	CitP	Libt	Scat	%Cty	%State
1	Benson	159*	81	29	0	4	3	276	57.6	29.3	10.5	0.0	1.4	1.1	1.14	0.13
2	Brandon	710*	512	185	6	7	2	1422	49.9	36.0	13.0	0.4	0.5	0.1	5.87	0.67
3	Castleton	573=	573=	200	3	5	8	1362	42.1	42.1	14.7	0.2	0.4	0.6	5.62	0.64
4	Chittenden	218*	155	50	5	9	1	438	49.8	35.4	11.4	1.1	2.1	0.2	1.81	0.21
5	Clarendon	444*	316	108	4	8	2	882	50.3	35.8	12.2	0.5	0.9	0.2	3.64	0.41
6	Danby	224*	110	36	1	0	0	371	60.4	29.6	9.7	0.3	0.0	0.0	1.53	0.17
7	Fair Haven	514*	406	107	3	11	4	1045	49.2	38.9	10.2	0.3	1.1	0.4	4.31	0.49
8	Hubbardton	127*	70	26	0	0	0	223	57.0	31.4	11.7	0.0	0.0	0.0	0.92	0.10
9	Ira	67*	57	13	2	0	0	139	48.2	41.0	9.4	1.4	0.0	0.0	0.57	0.07
10	Mendon	298*	131	81	5	0	3	518	57.5	25.3	15.6	1.0	0.0	0.6	2.14	0.24
11	Middletown Springs	177*	99	54	7	3	3	343	51.6	28.9	15.7	2.0	0.9	0.9	1.42	0.16
12	Mount Holly	240*	200	59	13	2	4	518	46.3	38.6	11.4	2.5	0.4	0.8	2.14	0.24
13	Mount Tabor	60*	28	10	0	2	0	100	60.0	28.0	10.0	0.0	2.0	0.0	0.41	0.05
14	Pawlet	339*	153	74	7	11	4	588	57.7	26.0	12.6	1.2	1.9	0.7	2.43	0.28
15	Pittsfield	88*	49	33	1	9	2	182	48.4	26.9	18.1	0.5	4.9	1.1	0.75	0.09
16	Pittsford	542*	477	135	4	8	4	1170	46.3	40.8	11.5	0.3	0.7	0.3	4.83	0.55
17	Poultney	533*	387	131	1	8	2	1062	50.2	36.4	12.3	0.1	0.8	0.2	4.38	0.50
18	Proctor	419	457*	143	3	1	2	1025	40.9	44.6	14.0	0.3	0.1	0.2	4.23	0.48
19	Rutland City	2921	3284*	991	14	35	12	7257	40.3	45.3	13.7	0.2	0.5	0.2	29.95	3.40
20	Rutland Town	832*	618	218	1	6	4	1679	49.6	36.8	13.0	0.1	0.4	0.2	6.93	0.79
21	Sherburne	299*	151	93	2	7	0	552	54.2	27.4	16.8	0.4	1.3	0.0	2.28	0.26
22	Shrewsbury	136	148*	70	6	5	0	365	37.3	40.5	19.2	1.6	1.4	0.0	1.51	0.17
23	Sudbury	84*	73	28	5	1	0	191	44.0	38.2	14.7	2.6	0.5	0.0	0.79	0.09
24	Tinmouth	84*	50	21	0	0	0	155	54.2	32.3	13.5	0.0	0.0	0.0	0.64	0.07
25	Wallingford	430*	281	131	4	4	3	853	50.4	32.9	15.4	0.5	0.5	0.4	3.52	0.40
26	Wells	231*	104	41	2	2	1	381	60.6	27.3	10.8	0.5	0.5	0.3	1.57	0.18
27	West Haven	59*	38	4	0	2	0	103	57.3	36.9	3.9	0.0	1.9	0.0	0.43	0.05
28	West Rutland	334	588*	103	3	5	1	1034	32.3	56.9	10.0	0.3	0.5	0.1	4.27	0.48
	County Totals	11142*	9596	3174	102	155	65	24234	46.0	39.6	13.1	0.4	0.6	0.3	100.00	11.37

	Washington County	Reagan	Carter	Andrsn	Commnr	Clark	Scat	Total	Rep	Dem	Ind	CitP	Libt	Scat	%Cty	%State
1	Barre City	1603	1857*	461	12	24	18	3975	40.3	46.7	11.6	0.3	0.6	0.5	17.17	1.86
2	Barre Town	1459*	1264	291	13	23	11	3061	47.7	41.3	9.5	0.4	0.8	0.4	13.22	1.44
3	Berlin	455*	377	131	0	9	4	976	46.6	38.6	13.4	0.0	0.9	0.4	4.22	0.46
4	Cabot	210*	158	44	11	7	0	430	48.8	36.7	10.2	2.6	1.6	0.0	1.86	0.20
5	Calais	209	280*	111	34	0	3	637	32.8	44.0	17.4	5.3	0.0	0.5	2.75	0.30
6	Duxbury	110	145*	74	12	5	1	347	31.7	41.8	21.3	3.5	1.4	0.3	1.50	0.16
7	East Montpelier	477*	367	142	21	10	1	1018	46.9	36.1	13.9	2.1	1.0	0.1	4.40	0.48
8	Fayston	120=	120=	78	9	1	2	330	36.4	36.4	23.6	2.7	0.3	0.6	1.43	0.15
9	Marshfield	188	272*	63	26	2	5	556	33.8	48.9	11.3	4.7	0.4	0.9	2.40	0.26
10	Middlesex	215	247*	104	13	3	6	588	36.6	42.0	17.7	2.2	0.5	1.0	2.54	0.28
11	Montpelier	1824*	1575	656	66	59	13	4193	43.5	37.6	15.6	1.6	1.4	0.3	18.11	1.97
12	Moretown	171	241*	112	12	2	1	539	31.7	44.7	20.8	2.2	0.4	0.2	2.33	0.25
13	Northfield	965*	873	281	9	17	2	2147	44.9	40.7	13.1	0.4	0.8	0.1	9.27	1.01
14	Plainfield	197	290*	95	44	4	10	640	30.8	45.3	14.8	6.9	0.6	1.6	2.76	0.30
15	Roxbury	72	110*	28	4	4	0	218	33.0	50.5	12.8	1.8	1.8	0.0	0.94	0.10
16	Waitsfield	284*	246	119	19	6	1	675	42.1	36.4	17.6	2.8	0.9	0.1	2.92	0.32
17	Warren	210	221*	117	14	3	3	568	37.0	38.9	20.6	2.5	0.5	0.5	2.45	0.27
18	Waterbury	707*	683	255	7	13	2	1667	42.4	41.0	15.3	0.4	0.8	0.1	7.20	0.78
19	Woodbury	96*	91	27	9	4	1	228	42.1	39.9	11.8	3.9	1.8	0.4	0.98	0.11
20	Worcester	142=	142=	67	4	2	1	358	39.7	39.7	18.7	1.1	0.6	0.3	1.55	0.17
	County Totals	9714*	9559	3256	339	198	85	23151	42.0	41.3	14.1	1.5	0.9	0.4	100.00	10.86

	Windham County	Reagan	Carter	Andrsn	Commnr	Clark	Scat	Total	Rep	Dem	Ind	CitP	Libt	Scat	%Cty	%State
1	Athens	39*	33	12	2	0	0	86	45.3	38.4	14.0	2.3	0.0	0.0	0.52	0.04
2	Brattleboro	1890*	1877	1021	78	37	45	4948	38.2	37.9	20.6	1.6	0.7	0.9	29.81	2.32
3	Brookline	69*	53	35	3	1	1	162	42.6	32.7	21.6	1.9	0.6	0.6	0.98	0.08
4	Dover	208*	99	89	6	5	1	408	51.0	24.3	21.8	1.5	1.2	0.2	2.46	0.19
5	Dummerston	353*	242	164	7	6	5	777	45.4	31.1	21.1	0.9	0.8	0.6	4.68	0.36
6	Grafton	166*	90	50	5	2	2	315	52.7	28.6	15.9	1.6	0.6	0.6	1.90	0.15
7	Guilford	333*	227	138	30	5	3	736	45.2	30.8	18.8	4.1	0.7	0.4	4.43	0.35
8	Halifax	115*	73	35	6	1	0	230	50.0	31.7	15.2	2.6	0.4	0.0	1.39	0.11
9	Jamaica	150*	89	53	0	4	2	298	50.3	29.9	17.8	0.0	1.3	0.7	1.80	0.14
10	Londonderry	387*	233	132	2	10	2	766	50.5	30.4	17.2	0.3	1.3	0.3	4.62	0.36
11	Marlboro	95	177*	78	21	2	5	378	25.1	46.8	20.6	5.6	0.5	1.3	2.28	0.18
12	Newfane	269*	213	122	16	5	2	627	42.9	34.0	19.5	2.6	0.8	0.3	3.78	0.29
13	Putney	314	350*	176	52	17	9	918	34.2	38.1	19.2	5.7	1.9	1.0	5.53	0.43
14	Rockingham	874	919*	345	15	9	10	2172	40.2	42.3	15.9	0.7	0.4	0.5	13.09	1.02
15	Stratton	42*	16	6	0	2	0	66	63.6	24.2	9.1	0.0	3.0	0.0	0.40	0.03
16	Townshend	200*	105	85	7	3	1	401	49.9	26.2	21.2	1.7	0.7	0.2	2.42	0.19
17	Vernon	373*	176	76	1	3	0	629	59.3	28.0	12.1	0.2	0.5	0.0	3.79	0.30
18	Wardsboro	124*	60	37	0	5	0	226	54.9	26.5	16.4	0.0	2.2	0.0	1.36	0.11
19	Westminster	387	403*	216	31	11	4	1052	36.8	38.3	20.5	2.9	1.0	0.4	6.34	0.49
20	Whitingham	244*	105	91	3	2	3	448	54.5	23.4	20.3	0.7	0.4	0.7	2.70	0.21
21	Wilmington	381*	243	183	8	12	4	831	45.8	29.2	22.0	1.0	1.4	0.5	5.01	0.39
22	Windham	49*	47	23	3	2	0	124	39.5	37.9	18.5	2.4	1.6	0.0	0.75	0.06
	County Totals	7062*	5830	3167	296	144	99	16598	42.5	35.1	19.1	1.8	0.9	0.6	100.00	7.78

1980 GENERAL ELECTION U.S. PRESIDENT Vermont Elections Project / Copyright 1976-81, University of Vermont (802-656-2601)

	Windsor County	Reagan	Carter	Andrsn	Commnr	Clark	Scat	Total	Rep	Dem	Ind	CitP	Libt	Scat	%Cty	%State
1	Andover	82*	48	45	2	4	0	181	45.3	26.5	24.9	1.1	2.2	0.0	0.79	0.08
2	Baltimore	41=	41=	13	0	1	1	97	42.3	42.3	13.4	0.0	1.0	1.0	0.42	0.05
3	Barnard	206*	124	59	6	5	2	402	51.2	30.8	14.7	1.5	1.2	0.5	1.76	0.19
4	Bethel	324*	259	92	7	5	3	690	47.0	37.5	13.3	1.0	0.7	0.4	3.01	0.32
5	Bridgewater	175*	108	37	3	0	2	325	53.8	33.2	11.4	0.9	0.0	0.6	1.42	0.15
6	Cavendish	285*	237	96	4	6	0	628	45.4	37.7	15.3	0.6	1.0	0.0	2.74	0.29
7	Chester	525*	416	188	8	4	2	1143	45.9	36.4	16.4	0.7	0.3	0.2	4.99	0.54
8	Hartford	1373*	981	518	14	39	10	2935	46.8	33.4	17.6	0.5	1.3	0.3	12.81	1.38
9	Hartland	518*	326	210	9	12	7	1082	47.9	30.1	19.4	0.8	1.1	0.6	4.72	0.51
10	Ludlow	538*	464	151	4	12	0	1169	46.0	39.7	12.9	0.3	1.0	0.0	5.10	0.55
11	Norwich	375	541*	380	17	9	4	1326	28.3	40.8	28.7	1.3	0.7	0.3	5.79	0.62
12	Plymouth	114*	65	24	9	0	0	212	53.8	30.7	11.3	4.2	0.0	0.0	0.93	0.10
13	Pomfret	228*	122	103	3	2	0	458	49.8	26.6	22.5	0.7	0.4	0.0	2.00	0.21
14	Reading	169*	78	50	2	1	3	303	55.8	25.7	16.5	0.7	0.3	1.0	1.32	0.14
15	Rochester	216	224*	71	14	4	0	529	40.8	42.3	13.4	2.6	0.8	0.0	2.31	0.25
16	Royalton	392*	263	147	17	13	5	837	46.8	31.4	17.6	2.0	1.6	0.6	3.65	0.39
17	Sharon	150*	122	93	7	5	0	377	39.8	32.4	24.7	1.9	1.3	0.0	1.65	0.18
18	Springfield	2048*	1725	730	24	32	13	4572	44.8	37.7	16.0	0.5	0.7	0.3	19.96	2.14
19	Stockbridge	103*	66	32	3	4	1	209	49.3	31.6	15.3	1.4	1.9	0.5	0.91	0.10
20	Weathersfield	596*	399	135	7	3	7	1147	52.0	34.8	11.8	0.6	0.3	0.6	5.01	0.54
21	Weston	161*	93	101	3	4	1	363	44.4	25.6	27.8	0.8	1.1	0.3	1.58	0.17
22	West Windsor	213*	161	80	6	6	1	467	45.6	34.5	17.1	1.3	1.3	0.2	2.04	0.22
23	Windsor	766*	740	253	0	7	2	1768	43.3	41.9	14.3	0.0	0.4	0.1	7.72	0.83
24	Woodstock	872*	464	307	15	21	4	1683	51.8	27.6	18.2	0.9	1.2	0.2	7.35	0.79
	County Totals	10470*	8067	3915	184	199	68	22903	45.7	35.2	17.1	0.8	0.9	0.3	100.00	10.74

Table 12.

1980 ELECTION RECOUNT U.S. SENATOR,CLASS 3 Vermont Elections Project / Copyright 1976-81, University of Vermont (802-656-2601)

Candidate Identification	Residence	Column Heading	Party Identification and Heading			State Totals		Towns Won		Min%	Max%
Stewart M. Ledbetter	Montpelier	Ledbtr	Republican	(20)	Rep	101647	48.59%	156	63%	26.9	86.6
*Patrick J. Leahy	Burlington	Leahy	Democratic	(10)	Dem	104089*	49.76%	98	35%	11.4	70.0
Anthony N. Doria	South Royalton	Doria	Independent	(51)	Ind	1764	0.84%	0	0%	0.0	3.6
Earl S. Gardner	Newfane	Gardnr	Liberty Union	(39)	LU	1578	0.75%	0	0%	0.0	7.6
Scattering Votes **		Scat	Scattering	(99)	Scat	110	0.05%	0	0%	0.0	3.1
						209188		246 towns (2 ties)			

[Questioned ballots, assigned to Leahy(8) and Ledbetter(10) after the county totals were calculated, are included in state totals only.]

	Statewide Summary	Total Vote by County: Ledbtr	Leahy	Doria	Gardnr	Scat		Total	Percentage of Total County Vote: Rep	Dem	Ind	LU	Scat	
	State Totals	101647	104089*	1764	1578	110	0	209188	48.6	49.8	0.8	0.8	0.1	0.0
1	Addison County	5724*	5615	74	56	1	0	11470	49.9	49.0	0.6	0.5	0.0	0.0
2	Bennington County	6782*	5891	189	209	16	0	13087	51.8	45.0	1.4	1.6	0.1	0.0
3	Caledonia County	5882*	4315	70	43	8	0	10318	57.0	41.8	0.7	0.4	0.1	0.0
4	Chittenden County	20126	25229*	343	306	22	0	46026	43.7	54.8	0.7	0.7	0.0	0.0
5	Essex County	1233*	990	15	19	3	0	2260	54.6	43.8	0.7	0.8	0.1	0.0
6	Franklin County	6189	6949*	66	42	5	0	13251	46.7	52.4	0.5	0.3	0.0	0.0
7	Grand Isle County	981	1205*	11	12	0	0	2209	44.4	54.5	0.5	0.5	0.0	0.0
8	Lamoille County	3663*	2979	62	50	11	0	6765	54.1	44.0	0.9	0.7	0.2	0.0
9	Orange County	4943*	4123	93	55	3	0	9217	53.6	44.7	1.0	0.6	0.0	0.0
10	Orleans County	4711*	4162	77	50	5	0	9005	52.3	46.2	0.9	0.6	0.1	0.0
11	Rutland County	11804*	11708	243	152	5	0	23912	49.4	49.0	1.0	0.6	0.0	0.0
12	Washington County	10148	12423*	163	130	12	0	22876	44.4	54.3	0.7	0.6	0.1	0.0
13	Windham County	7841	8013*	114	328	6	0	16302	48.1	49.2	0.7	2.0	0.0	0.0
14	Windsor County	11610*	10479	244	126	13	0	22472	51.7	46.6	1.1	0.6	0.1	0.0

	Statewide Summary	Percentage of State Totals: Ledbtr	Leahy	Doria	Gardnr	Scat		Total	Index Comparing County Percentage to State Percentage: Rep	Dem	Ind	LU	Scat	
1	Addison County	5.6	5.4	4.2	3.5	0.9	0.0	5.5	1.03	0.98	0.77	0.65	0.17	0.00
2	Bennington County	6.7	5.7	10.7	13.2	14.5	0.0	6.3	1.07	0.90	1.71	2.12	2.32	0.00
3	Caledonia County	5.8	4.1	4.0	2.7	7.3	0.0	4.9	1.17	0.84	0.80	0.55	1.47	0.00
4	Chittenden County	19.8	24.2	19.4	19.4	20.0	0.0	22.0	0.90	1.10	0.88	0.88	0.91	0.00
5	Essex County	1.2	1.0	0.9	1.2	2.7	0.0	1.1	1.12	0.88	0.79	1.11	2.52	0.00
6	Franklin County	6.1	6.7	3.7	2.7	4.5	0.0	6.3	0.96	1.05	0.59	0.42	0.72	0.00
7	Grand Isle County	1.0	1.2	0.6	0.8	0.0	0.0	1.1	0.91	1.10	0.59	0.72	0.00	0.00
8	Lamoille County	3.6	2.9	3.5	3.2	10.0	0.0	3.2	1.11	0.88	1.09	0.98	3.09	0.00
9	Orange County	4.9	4.0	5.3	3.5	2.7	0.0	4.4	1.10	0.90	1.20	0.79	0.62	0.00
10	Orleans County	4.6	4.0	4.4	3.2	4.5	0.0	4.3	1.08	0.93	1.01	0.74	1.06	0.00
11	Rutland County	11.6	11.2	13.8	9.6	4.5	0.0	11.4	1.02	0.98	1.21	0.84	0.40	0.00
12	Washington County	10.0	11.9	9.2	8.2	10.9	0.0	10.9	0.91	1.09	0.84	0.75	1.00	0.00
13	Windham County	7.7	7.7	6.5	20.8	5.5	0.0	7.8	0.99	0.99	0.83	2.67	0.70	0.00
14	Windsor County	11.4	10.1	13.8	8.0	11.8	0.0	10.7	1.06	0.94	1.29	0.74	1.10	0.00

1980 ELECTION RECOUNT U.S. SENATOR,CLASS 3 Vermont Elections Project / Copyright 1976-81, University of Vermont (P02-656-2601)

	Addison County	Ledbtr	Leahy	Doria	Gardnr	Scat		Total	Rep	Dem	Ind	LU	Scat		%Cty	%State
1	Addison	241*	134	3	2	0	0	380	63.4	35.3	0.8	0.5	0.0	0.0	3.31	0.18
2	Bridport	261*	206	1	3	0	0	471	55.4	43.7	0.2	0.6	0.0	0.0	4.11	0.23
3	Bristol	552*	538	9	4	1	0	1104	50.0	48.7	0.8	0.4	0.1	0.0	9.63	0.53
4	Cornwall	234	248*	5	1	0	0	488	48.0	50.8	1.0	0.2	0.0	0.0	4.25	0.23
5	Ferrisburg	415*	359	7	2	0	0	783	53.0	45.8	0.9	0.3	0.0	0.0	6.83	0.37
6	Goshen	43	56*	2	0	0	0	101	42.6	55.4	2.0	0.0	0.0	0.0	0.89	0.05
7	Granville	50*	33	2	2	0	0	87	57.5	37.9	2.3	2.3	0.0	0.0	0.76	0.04
8	Hancock	60	75*	3	0	0	0	138	43.5	54.3	2.2	0.0	0.0	0.0	1.20	0.07
9	Leicester	137*	102	0	0	0	0	239	57.3	42.7	0.0	0.0	0.0	0.0	2.08	0.11
10	Lincoln	208*	198	2	3	0	0	411	50.6	48.2	0.5	0.7	0.0	0.0	3.58	0.20
11	Middlebury	1222	1471*	17	10	0	0	2720	44.9	54.1	0.6	0.4	0.0	0.0	23.71	1.30
12	Monkton	253*	245	2	0	0	0	500	50.6	49.0	0.4	0.0	0.0	0.0	4.36	0.24
13	New Haven	272*	243	2	2	0	0	519	52.4	46.8	0.4	0.4	0.0	0.0	4.52	0.25
14	Orwell	199*	196	2	7	0	0	404	49.3	48.5	0.5	1.7	0.0	0.0	3.52	0.19
15	Panton	92	97*	1	0	0	0	190	48.4	51.1	0.5	0.0	0.0	0.0	1.66	0.09
16	Ripton	69	100*	5	2	0	0	176	39.2	56.8	2.8	1.1	0.0	0.0	1.53	0.08
17	Salisbury	181	182*	3	1	0	0	367	49.3	49.6	0.8	0.3	0.0	0.0	3.20	0.18
18	Shoreham	228*	178	0	4	0	0	410	55.6	43.4	0.0	1.0	0.0	0.0	3.57	0.20
19	Starksboro	242	253*	3	7	0	0	505	47.9	50.1	0.6	1.4	0.0	0.0	4.40	0.24
20	Vergennes	435*	369	3	4	0	0	811	53.6	45.5	0.4	0.5	0.0	0.0	7.07	0.39
21	Waltham	75*	68	0	0	0	0	143	52.4	47.6	0.0	0.0	0.0	0.0	1.25	0.07
22	Weybridge	168	188*	1	2	0	0	359	46.8	52.4	0.3	0.6	0.0	0.0	3.13	0.17
23	Whiting	87*	76	1	0	0	0	164	53.0	46.3	0.6	0.0	0.0	0.0	1.43	0.08
	County Totals	5724*	5615	74	56	1	0	11470	49.9	49.0	0.6	0.5	0.0	0.0	100.00	5.48

	Bennington County	Ledbtr	Leahy	Doria	Gardnr	Scat		Total	Rep	Dem	Ind	LU	Scat		%Cty	%State
1	Arlington	497*	444	11	5	1	0	958	51.9	46.3	1.1	0.5	0.1	0.0	7.32	0.46
2	Bennington	2459*	2453	80	124	0	0	5116	48.1	47.9	1.6	2.4	0.0	0.0	39.09	2.45
3	Dorset	506*	323	12	1	3	0	845	59.9	38.2	1.4	0.1	0.4	0.0	6.46	0.40
4	Landgrove	40	47*	0	3	0	0	90	44.4	52.2	0.0	3.3	0.0	0.0	0.69	0.04
5	Manchester	959*	620	22	20	6	0	1627	58.9	38.1	1.4	1.2	0.4	0.0	12.43	0.78
6	Peru	99*	63	6	2	3	0	173	57.2	36.4	3.5	1.2	1.7	0.0	1.32	0.08
7	Pownal	569*	512	10	10	0	0	1101	51.7	46.5	0.9	0.9	0.0	0.0	8.41	0.53
8	Readsboro	152=	152=	6	7	1	0	318	47.8	47.8	1.9	2.2	0.3	0.0	2.43	0.15
9	Rupert	213*	140	6	2	0	0	361	59.0	38.8	1.7	0.6	0.0	0.0	2.76	0.17
10	Sandgate	67*	60	1	3	1	0	132	50.8	45.5	0.8	2.3	0.8	0.0	1.01	0.06
11	Searsburg	26*	12	0	2	0	0	40	65.0	30.0	0.0	5.0	0.0	0.0	0.31	0.02
12	Shaftsbury	659*	630	18	13	1	0	1321	49.9	47.7	1.4	1.0	0.1	0.0	10.09	0.63
13	Stamford	165	167*	8	9	0	0	349	47.3	47.9	2.3	2.6	0.0	0.0	2.67	0.17
14	Sunderland	169*	128	5	5	0	0	307	55.0	41.7	1.6	1.6	0.0	0.0	2.35	0.15
15	Winhall	131*	75	0	2	0	0	208	63.0	36.1	0.0	1.0	0.0	0.0	1.59	0.10
16	Woodford	71*	65	4	1	0	0	141	50.4	46.1	2.8	0.7	0.0	0.0	1.08	0.07
	County Totals	6782*	5891	189	209	16	0	13087	51.8	45.0	1.4	1.6	0.1	0.0	100.00	6.26

	Caledonia County	Ledbtr	Leahy	Doria	Gardnr	Scat		Total	Rep	Dem	Ind	LU	Scat		%Cty	%State
1	Barnet	415*	227	3	3	0	0	648	64.0	35.0	0.5	0.5	0.0	0.0	6.28	0.31
2	Burke	246*	245	4	1	1	0	497	49.5	49.3	0.8	0.2	0.2	0.0	4.82	0.24
3	Danville	490*	351	4	2	0	0	847	57.9	41.4	0.5	0.2	0.0	0.0	8.21	0.40
4	Groton	164*	135	2	0	0	0	301	54.5	44.9	0.7	0.0	0.0	0.0	2.92	0.14
5	Hardwick	527*	367	9	3	1	0	907	58.1	40.5	1.0	0.3	0.1	0.0	8.79	0.43
6	Kirby	79*	54	1	1	0	0	135	58.5	40.0	0.7	0.7	0.0	0.0	1.31	0.06
7	Lyndon	895*	647	11	9	1	0	1563	57.3	41.4	0.7	0.6	0.1	0.0	15.15	0.75
8	Newark	54*	52	4	2	0	0	112	48.2	46.4	3.6	1.8	0.0	0.0	1.09	0.05
9	Peacham	173*	136	0	2	0	0	311	55.6	43.7	0.0	0.6	0.0	0.0	3.01	0.15
10	Ryegate	236*	205	4	2	0	0	447	52.8	45.9	0.9	0.4	0.0	0.0	4.33	0.21
11	Saint Johnsbury	1848*	1363	21	15	4	0	3251	56.8	41.9	0.6	0.5	0.1	0.0	31.51	1.55
12	Sheffield	89*	73	1	0	1	0	164	54.3	44.5	0.6	0.0	0.6	0.0	1.59	0.08
13	Stannard	29	41*	0	0	0	0	70	41.4	58.6	0.0	0.0	0.0	0.0	0.68	0.03
14	Sutton	151*	119	1	2	0	0	273	55.3	43.6	0.4	0.7	0.0	0.0	2.65	0.13
15	Walden	123*	115	2	0	0	0	240	51.3	47.9	0.8	0.0	0.0	0.0	2.33	0.11
16	Waterford	288*	123	1	0	0	0	412	69.9	29.9	0.2	0.0	0.0	0.0	3.99	0.20
17	Wheelock	75*	62	2	1	0	0	140	53.6	44.3	1.4	0.7	0.0	0.0	1.36	0.07
	County Totals	5882*	4315	70	43	8	0	10318	57.0	41.8	0.7	0.4	0.1	0.0	100.00	4.93

	Chittenden County	Ledbtr	Leahy	Doria	Gardnr	Scat		Total	Rep	Dem	Ind	LU	Scat		%Cty	%State
1	Bolton	139	160*	1	1	0	0	301	46.2	53.2	0.3	0.3	0.0	0.0	0.65	0.14
2	Burlington	4980	8948*	136	149	5	0	14218	35.0	62.9	1.0	1.0	0.0	0.0	30.89	6.80
3	Charlotte	616	666*	3	11	0	0	1296	47.5	51.4	0.2	0.8	0.0	0.0	2.82	0.62
4	Colchester	1966	2026*	23	15	0	0	4030	48.8	50.3	0.6	0.4	0.0	0.0	8.76	1.93
5	Essex	2719*	2493	36	33	2	0	5283	51.5	47.2	0.7	0.6	0.0	0.0	11.48	2.53
6	Hinesburg	524	587*	8	8	0	0	1127	46.5	52.1	0.7	0.7	0.0	0.0	2.45	0.54
7	Huntington	177	244*	1	2	0	0	424	41.7	57.5	0.2	0.5	0.0	0.0	0.92	0.20
8	Jericho	820*	813	4	4	2	0	1643	49.9	49.5	0.2	0.2	0.1	0.0	3.57	0.79
9	Milton	1234*	1198	11	7	2	0	2452	50.3	48.9	0.4	0.3	0.1	0.0	5.33	1.17
10	Richmond	684	714*	15	3	1	0	1417	48.3	50.4	1.1	0.2	0.1	0.0	3.08	0.68
11	Saint George	96	128*	1	0	0	0	225	42.7	56.9	0.4	0.0	0.0	0.0	0.49	0.11
12	Shelburne	1279*	1223	18	7	4	0	2531	50.5	48.3	0.7	0.3	0.2	0.0	5.50	1.21
13	South Burlington	2441	2941*	28	11	3	0	5424	45.0	54.2	0.5	0.2	0.1	0.0	11.78	2.59
14	Underhill	519*	489	10	1	0	0	1019	50.9	48.0	1.0	0.1	0.0	0.0	2.21	0.49
15	Westford	233	290*	1	8	1	0	533	43.7	54.4	0.2	1.5	0.2	0.0	1.16	0.25
16	Williston	860	918*	11	6	2	0	1797	47.9	51.1	0.6	0.3	0.1	0.0	3.90	0.86
17	Winooski	839	1391*	36	40	0	0	2306	36.4	60.3	1.6	1.7	0.0	0.0	5.01	1.10
	County Totals	20126	25229*	343	306	22	0	46026	43.7	54.8	0.7	0.7	0.0	0.0	100.00	22.00

1980 ELECTION RECOUNT U.S. SENATOR,CLASS 3 Vermont Elections Project / Copyright 1976-81, University of Vermont (802-656-2601)

	Essex County	Ledbtr	Leahy	Doria	Gardnr	Scat		Total	Rep	Dem	Ind	LU	Scat		%Cty	%State
1	Bloomfield	44*	31	0	0	0	0	75	58.7	41.3	0.0	0.0	0.0	0.0	3.32	0.04
2	Brighton	292*	279	2	6	0	0	579	50.4	48.2	0.3	1.0	0.0	0.0	25.62	0.26
3	Brunswick	9	21*	0	0	0	0	30	30.0	70.0	0.0	0.0	0.0	0.0	1.33	0.01
4	Canaan	179*	134	6	1	0	0	320	55.9	41.9	1.9	0.3	0.0	0.0	14.16	0.15
5	Concord	210*	152	3	4	0	0	369	56.9	41.2	0.8	1.1	0.0	0.0	16.33	0.16
6	East Haven	57	58*	0	1	0	0	116	49.1	50.0	0.0	0.9	0.0	0.0	5.13	0.06
7	Granby	31*	4	0	0	0	0	35	88.6	11.4	0.0	0.0	0.0	0.0	1.55	0.02
8	Guildhall	69*	26	0	1	0	0	96	71.9	27.1	0.0	1.0	0.0	0.0	4.25	0.05
9	Lemington	30*	25	1	0	0	0	56	53.6	44.6	1.8	0.0	0.0	0.0	2.48	0.03
10	Lunenburg	211*	189	2	3	0	0	405	52.1	46.7	0.5	0.7	0.0	0.0	17.92	0.19
11	Maidstone	29*	14	0	0	0	0	43	67.4	32.6	0.0	0.0	0.0	0.0	1.90	0.02
12	Norton	49*	41	1	2	3	0	96	51.0	42.7	1.0	2.1	3.1	0.0	4.25	0.05
13	Victory	23*	16	0	1	0	0	40	57.5	40.0	0.0	2.5	0.0	0.0	1.77	0.02
	County Totals	1233*	990	15	19	3	0	2260	54.6	43.8	0.7	0.8	0.1	0.0	100.00	1.08

	Franklin County	Ledbtr	Leahy	Doria	Gardnr	Scat		Total	Rep	Dem	Ind	LU	Scat		%Cty	%State
1	Bakersfield	155	191*	4	3	0	0	353	43.9	54.1	1.1	0.8	0.0	0.0	2.66	0.17
2	Berkshire	179	196*	7	1	0	0	383	46.7	51.2	1.8	0.3	0.0	0.0	2.89	0.18
3	Enosburg	514	535*	3	6	0	0	1058	48.6	50.6	0.3	0.6	0.0	0.0	7.98	0.51
4	Fairfax	425*	337	3	2	1	0	768	55.3	43.9	0.4	0.3	0.1	0.0	5.80	0.37
5	Fairfield	246	417*	0	4	0	0	667	36.9	62.5	0.0	0.6	0.0	0.0	5.03	0.32
6	Fletcher	126	161*	1	1	1	0	290	43.4	55.5	0.3	0.3	0.3	0.0	2.19	0.14
7	Franklin	201*	187	3	0	0	0	391	51.4	47.8	0.8	0.0	0.0	0.0	2.95	0.19
8	Georgia	503*	484	6	3	0	0	996	50.5	48.6	0.6	0.3	0.0	0.0	7.52	0.48
9	Highgate	327	423*	4	1	0	0	755	43.3	56.0	0.5	0.1	0.0	0.0	5.70	0.36
10	Montgomery	138	172*	4	2	0	0	316	43.7	54.4	1.3	0.6	0.0	0.0	2.38	0.15
11	Richford	398	468*	4	2	1	0	873	45.6	53.6	0.5	0.2	0.1	0.0	6.59	0.42
12	Saint Albans City	1440	1589*	16	8	1	0	3054	47.2	52.0	0.5	0.3	0.0	0.0	23.05	1.46
13	Saint Albans Town	591	628*	5	5	0	0	1229	48.1	51.1	0.4	0.4	0.0	0.0	9.27	0.59
14	Sheldon	211	283*	4	3	1	0	502	42.0	56.4	0.8	0.6	0.2	0.0	3.79	0.24
15	Swanton	735	878*	2	1	0	0	1616	45.5	54.3	0.1	0.1	0.0	0.0	12.20	0.77
	County Totals	6189	6949*	66	42	5	0	13251	46.7	52.4	0.5	0.3	0.0	0.0	100.00	6.34

	Grand Isle County	Ledbtr	Leahy	Doria	Gardnr	Scat		Total	Rep	Dem	Ind	LU	Scat		%Cty	%State
1	Alburg	249	311*	2	5	0	0	567	43.9	54.9	0.4	0.9	0.0	0.0	25.67	0.27
2	Grand Isle	234	351*	3	3	0	0	591	39.6	59.4	0.5	0.5	0.0	0.0	26.75	0.28
3	Isle LaMotte	70	115*	3	1	0	0	189	37.0	60.8	1.6	0.5	0.0	0.0	8.56	0.09
4	North Hero	123	126*	1	2	0	0	252	48.8	50.0	0.4	0.8	0.0	0.0	11.41	0.12
5	South Hero	305*	302	2	1	0	0	610	50.0	49.5	0.3	0.2	0.0	0.0	27.61	0.29
	County Totals	981	1205*	11	12	0	0	2209	44.4	54.5	0.5	0.5	0.0	0.0	100.00	1.06

	Lamoille County	Ledbtr	Leahy	Doria	Gardnr	Scat		Total	Rep	Dem	Ind	LU	Scat		%Cty	%State
1	Belvidere	49*	25	1	2	0	0	77	63.6	32.5	1.3	2.6	0.0	0.0	1.14	0.04
2	Cambridge	475*	433	7	4	1	0	920	51.6	47.1	0.8	0.4	0.1	0.0	13.60	0.44
3	Eden	109*	88	1	1	0	0	199	54.8	44.2	0.5	0.5	0.0	0.0	2.94	0.10
4	Elmore	99*	87	2	1	0	0	189	52.4	46.0	1.1	0.5	0.0	0.0	2.79	0.09
5	Hyde Park	355*	328	11	4	1	0	699	50.8	46.9	1.6	0.6	0.1	0.0	10.33	0.33
6	Johnson	525*	501	5	13	2	0	1046	50.2	47.9	0.5	1.2	0.2	0.0	15.46	0.50
7	Morristown	847*	635	16	8	0	0	1506	56.2	42.2	1.1	0.5	0.0	0.0	22.26	0.72
8	Stowe	895*	659	13	9	7	0	1583	56.5	41.6	0.8	0.6	0.4	0.0	23.40	0.76
9	Waterville	118*	77	4	3	0	0	202	58.4	38.1	2.0	1.5	0.0	0.0	2.99	0.10
10	Wolcott	191*	146	2	5	0	0	344	55.5	42.4	0.6	1.5	0.0	0.0	5.08	0.16
	County Totals	3663*	2979	62	50	11	0	6765	54.1	44.0	0.9	0.7	0.2	0.0	100.00	3.23

	Orange County	Ledbtr	Leahy	Doria	Gardnr	Scat		Total	Rep	Dem	Ind	LU	Scat		%Cty	%State
1	Bradford	534*	320	4	5	0	0	863	61.9	37.1	0.5	0.6	0.0	0.0	9.36	0.41
2	Braintree	219*	162	5	1	1	0	388	56.4	41.8	1.3	0.3	0.3	0.0	4.21	0.19
3	Brookfield	213*	183	8	0	0	0	404	52.7	45.3	2.0	0.0	0.0	0.0	4.38	0.19
4	Chelsea	321*	211	4	10	0	0	546	58.8	38.6	0.7	1.8	0.0	0.0	5.92	0.26
5	Corinth	221*	172	1	3	0	0	397	55.7	43.3	0.3	0.8	0.0	0.0	4.31	0.19
6	Fairlee	219*	110	6	1	0	0	336	65.2	32.7	1.8	0.3	0.0	0.0	3.65	0.16
7	Newbury	398*	304	11	6	1	0	720	55.3	42.2	1.5	0.8	0.1	0.0	7.81	0.34
8	Orange	148	173*	3	3	0	0	327	45.3	52.9	0.9	0.9	0.0	0.0	3.55	0.16
9	Randolph	905*	754	17	7	0	0	1683	53.8	44.8	1.0	0.4	0.0	0.0	18.26	0.80
10	Strafford	162	205*	5	1	0	0	373	43.4	55.0	1.3	0.3	0.0	0.0	4.05	0.18
11	Thetford	452*	422	3	1	0	0	878	51.5	48.1	0.3	0.1	0.0	0.0	9.53	0.42
12	Topsham	152*	151	2	3	0	0	308	49.4	49.0	0.6	1.0	0.0	0.0	3.34	0.15
13	Tunbridge	229*	166	6	6	0	0	407	56.3	40.8	1.5	1.5	0.0	0.0	4.42	0.19
14	Vershire	94*	80	2	1	0	0	177	53.1	45.2	1.1	0.6	0.0	0.0	1.92	0.08
15	Washington	166	188*	8	2	1	0	365	45.5	51.5	2.2	0.5	0.3	0.0	3.96	0.17
16	West Fairlee	98*	53	3	1	0	0	155	63.2	34.2	1.9	0.6	0.0	0.0	1.68	0.07
17	Williamstown	412	469*	5	4	0	0	890	46.3	52.7	0.6	0.4	0.0	0.0	9.66	0.43
	County Totals	4943*	4123	93	55	3	0	9217	53.6	44.7	1.0	0.6	0.0	0.0	100.00	4.41

1980 ELECTION RECOUNT U.S. SENATOR,CLASS 3 Vermont Elections Project / Copyright 1976-81, University of Vermont (802-656-2601)

	Orleans County	Ledbtr	Leahy	Doria	Gardnr	Scat		Total	Rep	Dem	Ind	LU	Scat		%Cty	%State
1	Albany	164*	123	0	3	0	0	290	56.6	42.4	0.0	1.0	0.0	0.0	3.22	0.14
2	Barton	594*	442	10	6	0	0	1052	56.5	42.0	1.0	0.6	0.0	0.0	11.69	0.50
3	Brownington	104	127*	1	7	0	0	239	43.5	53.1	0.4	2.9	0.0	0.0	2.65	0.11
4	Charleston	143	149*	6	5	0	0	303	47.2	49.2	2.0	1.7	0.0	0.0	3.36	0.14
5	Coventry	140*	69	0	1	0	0	210	66.7	32.9	0.0	0.5	0.0	0.0	2.33	0.10
6	Craftsbury	195*	149	6	1	1	0	352	55.4	42.3	1.7	0.3	0.3	0.0	3.91	0.17
7	Derby	793*	699	13	8	2	0	1515	52.3	46.1	0.9	0.5	0.1	0.0	16.82	0.72
8	Glover	178*	153	3	2	0	0	336	53.0	45.5	0.9	0.6	0.0	0.0	3.73	0.16
9	Greensboro	146	154*	3	0	0	0	303	48.2	50.8	1.0	0.0	0.0	0.0	3.36	0.14
10	Holland	93*	92	2	2	0	0	189	49.2	48.7	1.1	1.1	0.0	0.0	2.10	0.09
11	Irasburg	144	150*	4	0	0	0	298	48.3	50.3	1.3	0.0	0.0	0.0	3.31	0.14
12	Jay	72*	52	0	0	0	0	124	58.1	41.9	0.0	0.0	0.0	0.0	1.38	0.06
13	Lowell	123	168*	1	1	0	0	293	42.0	57.3	0.3	0.3	0.0	0.0	3.25	0.14
14	Morgan	128*	96	1	1	0	0	226	56.6	42.5	0.4	0.4	0.0	0.0	2.51	0.11
15	Newport City	934*	826	17	6	2	0	1785	52.3	46.3	1.0	0.3	0.1	0.0	19.82	0.85
16	Newport Town	269*	209	5	1	0	0	484	55.6	43.2	1.0	0.2	0.0	0.0	5.37	0.23
17	Troy	275	377*	3	5	0	0	660	41.7	57.1	0.5	0.8	0.0	0.0	7.33	0.32
18	Westfield	123*	76	1	1	0	0	201	61.2	37.8	0.5	0.5	0.0	0.0	2.23	0.10
19	Westmore	93*	51	1	0	0	0	145	64.1	35.2	0.7	0.0	0.0	0.0	1.61	0.07
	County Totals	4711*	4162	77	50	5	0	9005	52.3	46.2	0.9	0.6	0.1	0.0	100.00	4.31

	Rutland County	Ledbtr	Leahy	Doria	Gardnr	Scat		Total	Rep	Dem	Ind	LU	Scat		%Cty	%State
1	Benson	157*	105	2	1	0	0	265	59.2	39.6	0.8	0.4	0.0	0.0	1.11	0.13
2	Brandon	724*	644	10	9	0	0	1387	52.2	46.4	0.7	0.6	0.0	0.0	5.80	0.66
3	Castleton	612	693*	18	6	0	0	1329	46.0	52.1	1.4	0.5	0.0	0.0	5.56	0.64
4	Chittenden	210	211*	7	3	0	0	431	48.7	49.0	1.6	0.7	0.0	0.0	1.80	0.21
5	Clarendon	507*	343	7	8	0	0	865	58.6	39.7	0.8	0.9	0.0	0.0	3.62	0.41
6	Danby	196*	164	3	3	0	0	366	53.6	44.8	0.8	0.8	0.0	0.0	1.53	0.17
7	Fair Haven	571*	439	13	10	0	0	1033	55.3	42.5	1.3	1.0	0.0	0.0	4.32	0.49
8	Hubbardton	123*	89	3	0	0	0	215	57.2	41.4	1.4	0.0	0.0	0.0	0.90	0.10
9	Ira	59	74*	0	1	0	0	134	44.0	55.2	0.0	0.7	0.0	0.0	0.56	0.06
10	Mendon	291*	208	6	3	0	0	508	57.3	40.9	1.2	0.6	0.0	0.0	2.12	0.24
11	Middletown Springs	182*	139	3	3	0	0	327	55.7	42.5	0.9	0.9	0.0	0.0	1.37	0.16
12	Mount Holly	251*	236	6	6	1	0	500	50.2	47.2	1.2	1.2	0.2	0.0	2.09	0.24
13	Mount Tabor	56*	38	1	2	0	0	97	57.7	39.2	1.0	2.1	0.0	0.0	0.41	0.05
14	Pawlet	341*	213	10	7	0	0	571	59.7	37.3	1.8	1.2	0.0	0.0	2.39	0.27
15	Pittsfield	96*	81	1	0	1	0	179	53.6	45.3	0.6	0.0	0.6	0.0	0.75	0.09
16	Pittsford	575*	564	10	6	0	0	1155	49.8	48.8	0.9	0.5	0.0	0.0	4.83	0.55
17	Poultney	589*	568	12	3	0	0	1172	50.3	48.5	1.0	0.3	0.0	0.0	4.90	0.56
18	Proctor	481	507*	13	3	2	0	1006	47.8	50.4	1.3	0.3	0.2	0.0	4.21	0.48
19	Rutland City	3113	3898*	70	51	0	0	7132	43.6	54.7	1.0	0.7	0.0	0.0	29.83	3.41
20	Rutland Town	935*	710	14	6	0	0	1665	56.2	42.6	0.8	0.4	0.0	0.0	6.96	0.80
21	Sherburne	317*	220	3	3	0	0	543	58.4	40.5	0.6	0.6	0.0	0.0	2.27	0.26
22	Shrewsbury	181*	173	5	2	0	0	361	50.1	47.9	1.4	0.6	0.0	0.0	1.51	0.17
23	Sudbury	102*	86	1	1	0	0	190	53.7	45.3	0.5	0.5	0.0	0.0	0.79	0.09
24	Tinmouth	84*	65	5	1	0	0	155	54.2	41.9	3.2	0.6	0.0	0.0	0.65	0.07
25	Wallingford	450*	376	8	4	0	0	838	53.7	44.9	1.0	0.5	0.0	0.0	3.50	0.40
26	Wells	220*	139	5	4	0	0	368	59.8	37.8	1.4	1.1	0.0	0.0	1.54	0.18
27	West Haven	58*	42	1	1	0	0	102	56.9	41.2	1.0	1.0	0.0	0.0	0.43	0.05
28	West Rutland	323	683*	6	5	1	0	1018	31.7	67.1	0.6	0.5	0.1	0.0	4.26	0.49
	County Totals	11804*	11708	243	152	5	0	23912	49.4	49.0	1.0	0.6	0.0	0.0	100.00	11.43

	Washington County	Ledbtr	Leahy	Doria	Gardnr	Scat		Total	Rep	Dem	Ind	LU	Scat		%Cty	%State
1	Barre City	1623	2289*	25	11	1	0	3949	41.1	58.0	0.6	0.3	0.0	0.0	17.26	1.89
2	Barre Town	1422	1574*	25	5	0	0	3026	47.0	52.0	0.8	0.2	0.0	0.0	13.23	1.45
3	Berlin	484*	472	10	3	1	0	970	49.9	48.7	1.0	0.3	0.1	0.0	4.24	0.46
4	Cabot	178	238*	2	6	0	0	424	42.0	56.1	0.5	1.4	0.0	0.0	1.85	0.20
5	Calais	225	405*	4	4	0	0	638	35.3	63.5	0.6	0.6	0.0	0.0	2.79	0.31
6	Duxbury	134	204*	4	1	0	0	343	39.1	59.5	1.2	0.3	0.0	0.0	1.50	0.16
7	East Montpelier	458	537*	5	2	0	0	1002	45.7	53.6	0.5	0.2	0.0	0.0	4.38	0.48
8	Fayston	137	188*	1	3	0	0	329	41.6	57.1	0.3	0.9	0.0	0.0	1.44	0.16
9	Marshfield	173	367*	0	10	0	0	550	31.5	66.7	0.0	1.8	0.0	0.0	2.40	0.26
10	Middlesex	222	350*	4	5	0	0	581	38.2	60.2	0.7	0.9	0.0	0.0	2.54	0.28
11	Montpelier	1881	2187*	24	31	3	0	4126	45.6	53.0	0.6	0.6	0.1	0.0	18.04	1.97
12	Moretown	239	291*	5	1	2	0	538	44.4	54.1	0.9	0.2	0.4	0.0	2.35	0.26
13	Northfield	1089*	991	20	11	2	0	2113	51.5	46.9	0.9	0.5	0.1	0.0	9.24	1.01
14	Plainfield	213	396*	8	10	0	0	627	34.0	63.2	1.3	1.6	0.0	0.0	2.74	0.30
15	Roxbury	97	118*	1	2	0	0	218	44.5	54.1	0.5	0.9	0.0	0.0	0.95	0.10
16	Waitsfield	301	341*	6	9	1	0	658	45.7	51.8	0.9	1.4	0.2	0.0	2.88	0.31
17	Warren	227	315*	7	4	0	0	553	41.0	57.0	1.3	0.7	0.0	0.0	2.42	0.26
18	Waterbury	811	819*	5	9	0	0	1644	49.3	49.8	0.3	0.5	0.0	0.0	7.19	0.79
19	Woodbury	97	130*	2	1	0	0	230	42.2	56.5	0.9	0.4	0.0	0.0	1.01	0.11
20	Worcester	137	211*	5	2	2	0	357	38.4	59.1	1.4	0.6	0.6	0.0	1.56	0.17
	County Totals	10148	12423*	163	130	12	0	22876	44.4	54.3	0.7	0.6	0.1	0.0	100.00	10.94

	Windham County	Ledbtr	Leahy	Doria	Gardnr	Scat		Total	Rep	Dem	Ind	LU	Scat		%Cty	%State
1	Athens	53*	30	1	3	0	0	87	60.9	34.5	1.1	3.4	0.0	0.0	0.53	0.04
2	Brattleboro	2151	2607*	26	88	1	0	4873	44.1	53.5	0.5	1.8	0.0	0.0	29.89	2.33
3	Brookline	84*	64	1	9	0	0	158	53.2	40.5	0.6	5.7	0.0	0.0	0.97	0.08
4	Dover	223*	136	7	30	0	0	396	56.3	34.3	1.8	7.6	0.0	0.0	2.43	0.19
5	Dummerston	375=	375=	3	15	2	0	770	48.7	48.7	0.4	1.9	0.3	0.0	4.72	0.37
6	Grafton	169*	130	5	6	0	0	310	54.5	41.9	1.6	1.9	0.0	0.0	1.90	0.15
7	Guilford	363*	339	3	12	1	0	718	50.6	47.2	0.4	1.7	0.1	0.0	4.40	0.34
8	Halifax	106	110*	0	4	0	0	220	48.2	50.0	0.0	1.8	0.0	0.0	1.35	0.11
9	Jamaica	175*	113	0	6	0	0	294	59.5	38.4	0.0	2.0	0.0	0.0	1.80	0.14
10	Londonderry	465*	267	5	8	0	0	745	62.4	35.8	0.7	1.1	0.0	0.0	4.57	0.36
11	Marlboro	97	250*	2	12	0	0	361	26.9	69.3	0.6	3.3	0.0	0.0	2.21	0.17
12	Newfane	308*	274	4	24	1	0	611	50.4	44.8	0.7	3.9	0.2	0.0	3.75	0.29
13	Putney	369	508*	6	13	0	0	896	41.2	56.7	0.7	1.5	0.0	0.0	5.50	0.43
14	Rockingham	971	1137*	16	20	0	0	2144	45.3	53.0	0.7	0.9	0.0	0.0	13.15	1.03
15	Stratton	43*	21	0	1	0	0	65	66.2	32.3	0.0	1.5	0.0	0.0	0.40	0.03
16	Townshend	226*	153	1	11	0	0	391	57.8	39.1	0.3	2.8	0.0	0.0	2.40	0.19
17	Vernon	375*	243	2	4	0	0	624	60.1	38.9	0.3	0.6	0.0	0.0	3.83	0.30
18	Wardsboro	131*	76	4	10	0	0	221	59.3	34.4	1.8	4.5	0.0	0.0	1.36	0.11
19	Westminster	417	599*	8	20	0	0	1044	39.9	57.4	0.8	1.9	0.0	0.0	6.40	0.50
20	Whitingham	263*	160	8	10	0	0	441	59.6	36.3	1.8	2.3	0.0	0.0	2.71	0.21
21	Wilmington	420*	360	12	20	0	0	812	51.7	44.3	1.5	2.5	0.0	0.0	4.98	0.39
22	Windham	57	61*	0	2	1	0	121	47.1	50.4	0.0	1.7	0.8	0.0	0.74	0.06
	County Totals	7841	8013*	114	328	6	0	16302	48.1	49.2	0.7	2.0	0.0	0.0	100.00	7.79

1980 ELECTION RECOUNT U.S. SENATOR,CLASS 3 Vermont Elections Project / Copyright 1976-81, University of Vermont (802-656-2601)

	Windsor County	Ledbtr	Leahy	Doria	Gardnr	Scat		Total	Rep	Dem	Ind	LU	Scat		%Cty	%State
1	Andover	78	94*	2	1	0	0	175	44.6	53.7	1.1	0.6	0.0	0.0	0.78	0.08
2	Baltimore	44	49*	1	0	0	0	94	46.8	52.1	1.1	0.0	0.0	0.0	0.42	0.04
3	Barnard	230*	165	6	0	0	0	401	57.4	41.1	1.5	0.0	0.0	0.0	1.78	0.19
4	Bethel	344*	321	12	2	0	0	679	50.7	47.3	1.8	0.3	0.0	0.0	3.02	0.32
5	Bridgewater	174*	137	4	0	3	0	318	54.7	43.1	1.3	0.0	0.9	0.0	1.42	0.15
6	Cavendish	330*	272	7	5	0	0	614	53.7	44.3	1.1	0.8	0.0	0.0	2.73	0.29
7	Chester	602*	499	16	7	1	0	1125	53.5	44.4	1.4	0.6	0.1	0.0	5.01	0.54
8	Hartford	1503*	1344	29	8	1	0	2885	52.1	46.6	1.0	0.3	0.0	0.0	12.84	1.38
9	Hartland	610*	445	8	6	0	0	1069	57.1	41.6	0.7	0.6	0.0	0.0	4.76	0.51
10	Ludlow	494	607*	14	10	2	0	1127	43.8	53.9	1.2	0.9	0.2	0.0	5.02	0.54
11	Norwich	511	771*	10	4	1	0	1297	39.4	59.4	0.8	0.3	0.1	0.0	5.77	0.62
12	Plymouth	119*	85	2	2	0	0	208	57.2	40.9	1.0	1.0	0.0	0.0	0.93	0.10
13	Pomfret	266*	173	5	1	0	0	445	59.8	38.9	1.1	0.2	0.0	0.0	1.98	0.21
14	Reading	184*	110	3	1	0	0	298	61.7	36.9	1.0	0.3	0.0	0.0	1.33	0.14
15	Rochester	251*	250	8	6	0	0	515	48.7	48.5	1.6	1.2	0.0	0.0	2.29	0.25
16	Royalton	426*	371	25	8	1	0	831	51.3	44.6	3.0	1.0	0.1	0.0	3.70	0.40
17	Sharon	183*	178	3	2	0	0	366	50.0	48.6	0.8	0.5	0.0	0.0	1.63	0.17
18	Springfield	2264*	2151	40	29	0	0	4484	50.5	48.0	0.9	0.6	0.0	0.0	19.95	2.14
19	Stockbridge	124*	75	3	3	0	0	205	60.5	36.6	1.5	1.5	0.0	0.0	0.91	0.10
20	Weathersfield	620*	489	11	4	0	0	1124	55.2	43.5	1.0	0.4	0.0	0.0	5.00	0.54
21	Weston	176*	171	3	3	1	0	354	49.7	48.3	0.8	0.8	0.3	0.0	1.58	0.17
22	West Windsor	267*	181	3	3	0	0	454	58.8	39.9	0.7	0.7	0.0	0.0	2.02	0.22
23	Windsor	847	873*	15	7	0	0	1742	48.6	50.1	0.9	0.4	0.0	0.0	7.75	0.83
24	Woodstock	963*	668	14	14	3	0	1662	57.9	40.2	0.8	0.8	0.2	0.0	7.40	0.79
	County Totals	11610*	10479	244	126	13	0	22472	51.7	46.6	1.1	0.6	0.1	0.0	100.00	10.74

Table 13.

1980 GENERAL ELECTION U.S. REPRESENTATIVE Vermont Elections Project / Copyright 1976-81, University of Vermont (802-656-2601)

Candidate Identification	Residence	Column Heading	Party Identification and Heading			State Totals		Towns Won		Min%	Max%
*James Merrill Jeffords	Rutland City	Jffrds	Republican	(20)	Rep	154274*	79.03%	246	100%	53.1	100.0
Robin Lloyd	Burlington	Lloyd	Citizens Party	(61)	CitP	25280	12.95%	0	0%	0.0	34.5
Peter Diamondstone	Brattleboro	Dmdstn	Liberty Union	(39)	LU	15218	7.80%	0	0%	0.0	15.1
Scattering Votes		Scat	Scattering	(99)	Scat	447	0.23%	0	0%	0.0	1.7
						195219		246 towns (0 ties)			

Total Vote by County / Percentage of Total County Vote

	Statewide Summary	Jffrds	Lloyd	Dmdstn	Scat			Total	Rep	CitP	LU	Scat		
	State Totals	154274*	25280	15218	447	0	0	195219	79.0	12.9	7.8	0.2	0.0	0.0
1	Addison County	8701*	1559	668	24	0	0	10952	79.4	14.2	6.1	0.2	0.0	0.0
2	Bennington County	9357*	1088	1100	22	0	0	11567	80.9	9.4	9.5	0.2	0.0	0.0
3	Caledonia County	8218*	1062	564	12	0	0	9856	83.4	10.8	5.7	0.1	0.0	0.0
4	Chittenden County	31452*	7356	2987	89	0	0	41884	75.1	17.6	7.1	0.2	0.0	0.0
5	Essex County	1804*	208	139	4	0	0	2155	83.7	9.7	6.5	0.2	0.0	0.0
6	Franklin County	10318*	1356	845	21	0	0	12540	82.3	10.8	6.7	0.2	0.0	0.0
7	Grand Isle County	1688*	205	168	6	0	0	2067	81.7	9.9	8.1	0.3	0.0	0.0
8	Lamoille County	5253*	770	404	21	0	0	6448	81.5	11.9	6.3	0.3	0.0	0.0
9	Orange County	7059*	1048	591	20	0	0	8718	81.0	12.0	6.8	0.2	0.0	0.0
10	Orleans County	7170*	693	679	17	0	0	8559	83.8	8.1	7.9	0.2	0.0	0.0
11	Rutland County	18636*	1827	1820	41	0	0	22324	83.5	8.2	8.2	0.2	0.0	0.0
12	Washington County	15906*	3549	1732	70	0	0	21257	74.8	16.7	8.1	0.3	0.0	0.0
13	Windham County	11427*	2321	1812	30	0	0	15590	73.3	14.9	11.6	0.2	0.0	0.0
14	Windsor County	17285*	2238	1709	70	0	0	21302	81.1	10.5	8.0	0.3	0.0	0.0

Percentage of State Totals / Index Comparing County Percentage to State Percentage

	Statewide Summary	Jffrds	Lloyd	Dmdstn	Scat			Total	Rep	CitP	LU	Scat		
1	Addison County	5.6	6.2	4.4	5.4	0.0	0.0	5.6	1.01	1.10	0.78	0.96	0.00	0.00
2	Bennington County	6.1	4.3	7.2	4.9	0.0	0.0	5.9	1.02	0.73	1.22	0.83	0.00	0.00
3	Caledonia County	5.3	4.2	3.7	2.7	0.0	0.0	5.0	1.06	0.83	0.73	0.53	0.00	0.00
4	Chittenden County	20.4	29.1	19.6	19.9	0.0	0.0	21.5	0.95	1.36	0.91	0.93	0.00	0.00
5	Essex County	1.2	0.8	0.9	0.9	0.0	0.0	1.1	1.06	0.75	0.83	0.81	0.00	0.00
6	Franklin County	6.7	5.4	5.6	4.7	0.0	0.0	6.4	1.04	0.84	0.86	0.73	0.00	0.00
7	Grand Isle County	1.1	0.8	1.1	1.3	0.0	0.0	1.1	1.03	0.77	1.04	1.27	0.00	0.00
8	Lamoille County	3.4	3.0	2.7	4.7	0.0	0.0	3.3	1.03	0.92	0.80	1.42	0.00	0.00
9	Orange County	4.6	4.1	3.9	4.5	0.0	0.0	4.5	1.02	0.93	0.87	1.00	0.00	0.00
10	Orleans County	4.6	2.7	4.5	3.8	0.0	0.0	4.4	1.06	0.63	1.02	0.87	0.00	0.00
11	Rutland County	12.1	7.2	12.0	9.2	0.0	0.0	11.4	1.06	0.63	1.05	0.80	0.00	0.00
12	Washington County	10.3	14.0	11.4	15.7	0.0	0.0	10.9	0.95	1.29	1.05	1.44	0.00	0.00
13	Windham County	7.4	9.2	11.9	6.7	0.0	0.0	8.0	0.93	1.15	1.49	0.84	0.00	0.00
14	Windsor County	11.2	8.9	11.2	15.7	0.0	0.0	10.9	1.03	0.81	1.03	1.44	0.00	0.00

1980 GENERAL ELECTION U.S. REPRESENTATIVE Vermont Elections Project / Copyright 1976-81, University of Vermont (802-656-2601)

	Addison County	Jffrds	Lloyd	Dmdstn	Scat			Total	Rep	CitP	LU	Scat			%Cty	%State
1	Addison	329*	23	19	0	0	0	371	88.7	6.2	5.1	0.0	0.0	0.0	3.39	0.19
2	Bridport	360*	37	35	2	0	0	434	82.9	8.5	8.1	0.5	0.0	0.0	3.96	0.22
3	Bristol	808*	248	77	3	0	0	1136	71.1	21.8	6.8	0.3	0.0	0.0	10.37	0.58
4	Cornwall	375*	57	27	2	0	0	461	81.3	12.4	5.9	0.4	0.0	0.0	4.21	0.24
5	Ferrisburg	614*	90	47	0	0	0	751	81.8	12.0	6.3	0.0	0.0	0.0	6.86	0.38
6	Goshen	77*	12	5	0	0	0	94	81.9	12.8	5.3	0.0	0.0	0.0	0.86	0.05
7	Granville	60*	21	4	0	0	0	85	70.6	24.7	4.7	0.0	0.0	0.0	0.78	0.04
8	Hancock	94*	21	10	0	0	0	125	75.2	16.8	8.0	0.0	0.0	0.0	1.14	0.06
9	Leicester	191*	23	15	0	0	0	229	83.4	10.0	6.6	0.0	0.0	0.0	2.09	0.12
10	Lincoln	274*	81	30	0	0	0	385	71.2	21.0	7.8	0.0	0.0	0.0	3.52	0.20
11	Middlebury	1972*	420	152	7	0	0	2551	77.3	16.5	6.0	0.3	0.0	0.0	23.29	1.31
12	Monkton	384*	75	29	1	0	0	489	78.5	15.3	5.9	0.2	0.0	0.0	4.46	0.25
13	New Haven	412*	75	17	1	0	0	505	81.6	14.9	3.4	0.2	0.0	0.0	4.61	0.26
14	Orwell	340*	26	24	0	0	0	390	87.2	6.7	6.2	0.0	0.0	0.0	3.56	0.20
15	Panton	160*	16	9	0	0	0	185	86.5	8.6	4.9	0.0	0.0	0.0	1.69	0.09
16	Ripton	118*	38	9	0	0	0	165	71.5	23.0	5.5	0.0	0.0	0.0	1.51	0.08
17	Salisbury	264*	47	30	0	0	0	341	77.4	13.8	8.8	0.0	0.0	0.0	3.11	0.17
18	Shoreham	334*	33	22	2	0	0	391	85.4	8.4	5.6	0.5	0.0	0.0	3.57	0.20
19	Starksboro	371*	73	34	1	0	0	479	77.5	15.2	7.1	0.2	0.0	0.0	4.37	0.25
20	Vergennes	630*	71	45	1	0	0	747	84.3	9.5	6.0	0.1	0.0	0.0	6.82	0.38
21	Waltham	121*	13	1	2	0	0	137	88.3	9.5	0.7	1.5	0.0	0.0	1.25	0.07
22	Weybridge	286*	42	20	1	0	0	349	81.9	12.0	5.7	0.3	0.0	0.0	3.19	0.18
23	Whiting	127*	17	7	1	0	0	152	83.6	11.2	4.6	0.7	0.0	0.0	1.39	0.08
	County Totals	8701*	1559	668	24	0	0	10952	79.4	14.2	6.1	0.2	0.0	0.0	100.00	5.61

	Bennington County	Jffrds	Lloyd	Dmdstn	Scat			Total	Rep	CitP	LU	Scat			%Cty	%State
1	Arlington	763*	71	64	3	0	0	901	84.7	7.9	7.1	0.3	0.0	0.0	7.79	0.46
2	Bennington	3121*	443	479	1	0	0	4044	77.2	11.0	11.8	0.0	0.0	0.0	34.96	2.07
3	Dorset	697*	59	50	1	0	0	807	86.4	7.3	6.2	0.1	0.0	0.0	6.98	0.41
4	Landgrove	78*	9	4	0	0	0	91	85.7	9.9	4.4	0.0	0.0	0.0	0.79	0.05
5	Manchester	1339*	111	93	8	0	0	1551	86.3	7.2	6.0	0.5	0.0	0.0	13.41	0.79
6	Peru	137*	16	10	0	0	0	163	84.0	9.8	6.1	0.0	0.0	0.0	1.41	0.08
7	Pownal	805*	95	111	0	0	0	1011	79.6	9.4	11.0	0.0	0.0	0.0	8.74	0.52
8	Readsboro	221*	26	35	4	0	0	286	77.3	9.1	12.2	1.4	0.0	0.0	2.47	0.15
9	Rupert	295*	26	26	0	0	0	347	85.0	7.5	7.5	0.0	0.0	0.0	3.00	0.18
10	Sandgate	94*	19	14	0	0	0	127	74.0	15.0	11.0	0.0	0.0	0.0	1.10	0.07
11	Searsburg	29*	6	4	0	0	0	39	74.4	15.4	10.3	0.0	0.0	0.0	0.34	0.02
12	Shaftsbury	1006*	123	124	3	0	0	1256	80.1	9.8	9.9	0.2	0.0	0.0	10.86	0.64
13	Stamford	255*	33	33	1	0	0	322	79.2	10.2	10.2	0.3	0.0	0.0	2.78	0.16
14	Sunderland	250*	24	21	1	0	0	296	84.5	8.1	7.1	0.3	0.0	0.0	2.56	0.15
15	Winhall	169*	10	17	0	0	0	196	86.2	5.1	8.7	0.0	0.0	0.0	1.69	0.10
16	Woodford	98*	17	15	0	0	0	130	75.4	13.1	11.5	0.0	0.0	0.0	1.12	0.07
	County Totals	9357*	1088	1100	22	0	0	11567	80.9	9.4	9.5	0.2	0.0	0.0	100.00	5.93

	Caledonia County	Jffrds	Lloyd	Dmdstn	Scat			Total	Rep	CitP	LU	Scat			%Cty	%State
1	Barnet	512*	70	35	1	0	0	618	82.8	11.3	5.7	0.2	0.0	0.0	6.27	0.32
2	Burke	374*	79	26	0	0	0	479	78.1	16.5	5.4	0.0	0.0	0.0	4.86	0.25
3	Danville	681*	100	33	1	0	0	815	83.6	12.3	4.0	0.1	0.0	0.0	8.27	0.42
4	Groton	234*	21	20	1	0	0	276	84.8	7.6	7.2	0.4	0.0	0.0	2.80	0.14
5	Hardwick	712*	75	72	2	0	0	861	82.7	8.7	8.4	0.2	0.0	0.0	8.74	0.44
6	Kirby	113*	10	4	2	0	0	129	87.6	7.8	3.1	1.6	0.0	0.0	1.31	0.07
7	Lyndon	1276*	155	74	2	0	0	1507	84.7	10.3	4.9	0.1	0.0	0.0	15.29	0.77
8	Newark	77*	18	11	0	0	0	106	72.6	17.0	10.4	0.0	0.0	0.0	1.08	0.05
9	Peacham	237*	45	11	0	0	0	293	80.9	15.4	3.8	0.0	0.0	0.0	2.97	0.15
10	Ryegate	369*	29	26	0	0	0	424	87.0	6.8	6.1	0.0	0.0	0.0	4.30	0.22
11	Saint Johnsbury	2595*	333	181	2	0	0	3111	83.4	10.7	5.8	0.1	0.0	0.0	31.56	1.59
12	Sheffield	138*	13	7	0	0	0	158	87.3	8.2	4.4	0.0	0.0	0.0	1.60	0.08
13	Stannard	52*	13	5	0	0	0	70	74.3	18.6	7.1	0.0	0.0	0.0	0.71	0.04
14	Sutton	215*	38	9	0	0	0	262	82.1	14.5	3.4	0.0	0.0	0.0	2.66	0.13
15	Walden	170*	32	24	0	0	0	226	75.2	14.2	10.6	0.0	0.0	0.0	2.29	0.12
16	Waterford	360*	15	15	0	0	0	390	92.3	3.8	3.8	0.0	0.0	0.0	3.96	0.20
17	Wheelock	103*	16	11	1	0	0	131	78.6	12.2	8.4	0.8	0.0	0.0	1.33	0.07
	County Totals	8218*	1062	564	12	0	0	9856	83.4	10.8	5.7	0.1	0.0	0.0	100.00	5.05

	Chittenden County	Jffrds	Lloyd	Dmdstn	Scat			Total	Rep	CitP	LU	Scat			%Cty	%State
1	Bolton	231*	35	17	0	0	0	283	81.6	12.4	6.0	0.0	0.0	0.0	0.68	0.14
2	Burlington	8288*	3065	948	20	0	0	12321	67.3	24.9	7.7	0.2	0.0	0.0	29.42	6.31
3	Charlotte	962*	206	70	4	0	0	1242	77.5	16.6	5.6	0.3	0.0	0.0	2.97	0.64
4	Colchester	2788*	491	295	0	0	0	3574	78.0	13.7	8.3	0.0	0.0	0.0	8.53	1.83
5	Essex	3900*	549	316	9	0	0	4774	81.7	11.5	6.6	0.2	0.0	0.0	11.40	2.45
6	Hinesburg	856*	157	74	3	0	0	1090	78.5	14.4	6.8	0.3	0.0	0.0	2.60	0.56
7	Huntington	298*	82	27	1	0	0	408	73.0	20.1	6.6	0.2	0.0	0.0	0.97	0.21
8	Jericho	1278*	193	109	2	0	0	1582	80.8	12.2	6.9	0.1	0.0	0.0	3.78	0.81
9	Milton	1865*	267	179	4	0	0	2315	80.6	11.5	7.7	0.2	0.0	0.0	5.53	1.19
10	Richmond	1058*	234	71	2	0	0	1365	77.5	17.1	5.2	0.1	0.0	0.0	3.26	0.70
11	Saint George	177*	31	11	0	0	0	219	80.8	14.2	5.0	0.0	0.0	0.0	0.52	0.11
12	Shelburne	1978*	336	113	8	0	0	2435	81.2	13.8	4.6	0.3	0.0	0.0	5.81	1.25
13	South Burlington	3887*	904	297	24	0	0	5112	76.0	17.7	5.8	0.5	0.0	0.0	12.21	2.62
14	Underhill	751*	166	58	0	0	0	975	77.0	17.0	5.9	0.0	0.0	0.0	2.33	0.50
15	Westford	396*	80	33	4	0	0	513	77.2	15.6	6.4	0.8	0.0	0.0	1.22	0.26
16	Williston	1385*	227	95	6	0	0	1713	80.9	13.3	5.5	0.4	0.0	0.0	4.09	0.88
17	Winooski	1354*	333	274	2	0	0	1963	69.0	17.0	14.0	0.1	0.0	0.0	4.69	1.01
	County Totals	31452*	7356	2987	89	0	0	41884	75.1	17.6	7.1	0.2	0.0	0.0	100.00	21.45

1980 GENERAL ELECTION U.S. REPRESENTATIVE Vermont Elections Project / Copyright 1976-81, University of Vermont (802-656-2601)

	Essex County	Jffrds	Lloyd	Dmdstn	Scat			Total	Rep	CitP	LU	Scat			%Cty	%State
1	Bloomfield	63*	1	6	0	0	0	70	90.0	1.4	8.6	0.0	0.0	0.0	3.25	0.04
2	Brighton	436*	50	51	0	0	0	537	81.2	9.3	9.5	0.0	0.0	0.0	24.92	0.28
3	Brunswick	26*	3	1	0	0	0	30	86.7	10.0	3.3	0.0	0.0	0.0	1.39	0.02
4	Canaan	256*	39	16	4	0	0	315	81.3	12.4	5.1	1.3	0.0	0.0	14.62	0.16
5	Concord	285*	43	24	0	0	0	352	81.0	12.2	6.8	0.0	0.0	0.0	16.33	0.18
6	East Haven	87*	17	7	0	0	0	111	78.4	15.3	6.3	0.0	0.0	0.0	5.15	0.06
7	Granby	34*	0	0	0	0	0	34	100.0	0.0	0.0	0.0	0.0	0.0	1.58	0.02
8	Guildhall	86*	3	2	0	0	0	91	94.5	3.3	2.2	0.0	0.0	0.0	4.22	0.05
9	Lemington	46*	2	2	0	0	0	50	92.0	4.0	4.0	0.0	0.0	0.0	2.32	0.03
10	Lunenburg	344*	35	21	0	0	0	400	86.0	8.8	5.3	0.0	0.0	0.0	18.56	0.20
11	Maidstone	38*	2	1	0	0	0	41	92.7	4.9	2.4	0.0	0.0	0.0	1.90	0.02
12	Norton	72*	10	4	0	0	0	86	83.7	11.6	4.7	0.0	0.0	0.0	3.99	0.04
13	Victory	31*	3	4	0	0	0	38	81.6	7.9	10.5	0.0	0.0	0.0	1.76	0.02
	County Totals	1804*	208	139	4	0	0	2155	83.7	9.7	6.5	0.2	0.0	0.0	100.00	1.10

	Franklin County	Jffrds	Lloyd	Dmdstn	Scat			Total	Rep	CitP	LU	Scat			%Cty	%State
1	Bakersfield	265*	50	25	0	0	0	340	77.9	14.7	7.4	0.0	0.0	0.0	2.71	0.17
2	Berkshire	318*	23	24	0	0	0	365	87.1	6.3	6.6	0.0	0.0	0.0	2.91	0.19
3	Enosburg	876*	96	50	2	0	0	1024	85.5	9.4	4.9	0.2	0.0	0.0	8.17	0.52
4	Fairfax	627*	69	54	1	0	0	751	83.5	9.2	7.2	0.1	0.0	0.0	5.99	0.38
5	Fairfield	496*	81	48	1	0	0	626	79.2	12.9	7.7	0.2	0.0	0.0	4.99	0.32
6	Fletcher	210*	45	19	0	0	0	274	76.6	16.4	6.9	0.0	0.0	0.0	2.19	0.14
7	Franklin	322*	33	19	1	0	0	375	85.9	8.8	5.1	0.3	0.0	0.0	2.99	0.19
8	Georgia	820*	94	56	2	0	0	972	84.4	9.7	5.8	0.2	0.0	0.0	7.75	0.50
9	Highgate	580*	61	65	0	0	0	706	82.2	8.6	9.2	0.0	0.0	0.0	5.63	0.36
10	Montgomery	224*	40	26	1	0	0	291	77.0	13.7	8.9	0.3	0.0	0.0	2.32	0.15
11	Richford	659*	87	62	1	0	0	809	81.5	10.8	7.7	0.1	0.0	0.0	6.45	0.41
12	Saint Albans City	2313*	356	175	7	0	0	2851	81.1	12.5	6.1	0.2	0.0	0.0	22.74	1.46
13	Saint Albans Town	940*	134	85	1	0	0	1160	81.0	11.6	7.3	0.1	0.0	0.0	9.25	0.59
14	Sheldon	390*	40	39	1	0	0	470	83.0	8.5	8.3	0.2	0.0	0.0	3.75	0.24
15	Swanton	1278*	147	98	3	0	0	1526	83.7	9.6	6.4	0.2	0.0	0.0	12.17	0.78
	County Totals	10318*	1356	845	21	0	0	12540	82.3	10.8	6.7	0.2	0.0	0.0	100.00	6.42

	Grand Isle County	Jffrds	Lloyd	Dmdstn	Scat			Total	Rep	CitP	LU	Scat			%Cty	%State
1	Alburg	439*	47	38	1	0	0	525	83.6	9.0	7.2	0.2	0.0	0.0	25.40	0.27
2	Grand Isle	437*	57	58	1	0	0	553	79.0	10.3	10.5	0.2	0.0	0.0	26.75	0.28
3	Isle LaMotte	128*	24	26	0	0	0	178	71.9	13.5	14.6	0.0	0.0	0.0	8.61	0.09
4	North Hero	208*	16	8	4	0	0	236	88.1	6.8	3.4	1.7	0.0	0.0	11.42	0.12
5	South Hero	476*	61	38	0	0	0	575	82.8	10.6	6.6	0.0	0.0	0.0	27.82	0.29
	County Totals	1688*	205	168	6	0	0	2067	81.7	9.9	8.1	0.3	0.0	0.0	100.00	1.06

	Lamoille County	Jffrds	Lloyd	Dmdstn	Scat			Total	Rep	CitP	LU	Scat			%Cty	%State
1	Belvidere	65*	6	3	0	0	0	74	87.8	8.1	4.1	0.0	0.0	0.0	1.15	0.04
2	Cambridge	716*	118	45	2	0	0	881	81.3	13.4	5.1	0.2	0.0	0.0	13.66	0.45
3	Eden	159*	20	16	0	0	0	195	81.5	10.3	8.2	0.0	0.0	0.0	3.02	0.10
4	Elmore	143*	28	8	1	0	0	180	79.4	15.6	4.4	0.6	0.0	0.0	2.79	0.09
5	Hyde Park	539*	82	40	0	0	0	661	81.5	12.4	6.1	0.0	0.0	0.0	10.25	0.34
6	Johnson	776*	129	71	3	0	0	979	79.3	13.2	7.3	0.3	0.0	0.0	15.18	0.50
7	Morristown	1213*	143	86	1	0	0	1443	84.1	9.9	6.0	0.1	0.0	0.0	22.38	0.74
8	Stowe	1237*	181	92	11	0	0	1521	81.3	11.9	6.0	0.7	0.0	0.0	23.59	0.78
9	Waterville	144*	27	18	2	0	0	191	75.4	14.1	9.4	1.0	0.0	0.0	2.96	0.10
10	Wolcott	261*	36	25	1	0	0	323	80.8	11.1	7.7	0.3	0.0	0.0	5.01	0.17
	County Totals	5253*	770	404	21	0	0	6448	81.5	11.9	6.3	0.3	0.0	0.0	100.00	3.30

	Orange County	Jffrds	Lloyd	Dmdstn	Scat			Total	Rep	CitP	LU	Scat			%Cty	%State
1	Bradford	706*	69	41	3	0	0	819	86.2	8.4	5.0	0.4	0.0	0.0	9.39	0.42
2	Braintree	322*	32	24	0	0	0	378	85.2	8.5	6.3	0.0	0.0	0.0	4.34	0.19
3	Brookfield	318*	49	19	1	0	0	387	82.2	12.7	4.9	0.3	0.0	0.0	4.44	0.20
4	Chelsea	414*	68	37	3	0	0	522	79.3	13.0	7.1	0.6	0.0	0.0	5.99	0.27
5	Corinth	292*	53	25	1	0	0	371	78.7	14.3	6.7	0.3	0.0	0.0	4.26	0.19
6	Fairlee	261*	35	23	1	0	0	320	81.6	10.9	7.2	0.3	0.0	0.0	3.67	0.16
7	Newbury	574*	63	39	3	0	0	679	84.5	9.3	5.7	0.4	0.0	0.0	7.79	0.35
8	Orange	247*	31	28	2	0	0	308	80.2	10.1	9.1	0.6	0.0	0.0	3.53	0.16
9	Randolph	1297*	178	110	2	0	0	1587	81.7	11.2	6.9	0.1	0.0	0.0	18.20	0.81
10	Strafford	245*	74	17	0	0	0	336	72.9	22.0	5.1	0.0	0.0	0.0	3.85	0.17
11	Thetford	651*	125	55	1	0	0	832	78.2	15.0	6.6	0.1	0.0	0.0	9.54	0.43
12	Topsham	246*	27	19	0	0	0	292	84.2	9.2	6.5	0.0	0.0	0.0	3.35	0.15
13	Tunbridge	317*	49	23	3	0	0	392	80.9	12.5	5.9	0.8	0.0	0.0	4.50	0.20
14	Vershire	128*	27	6	0	0	0	161	79.5	16.8	3.7	0.0	0.0	0.0	1.85	0.08
15	Washington	257*	51	35	0	0	0	343	74.9	14.9	10.2	0.0	0.0	0.0	3.93	0.18
16	West Fairlee	124*	16	10	0	0	0	150	82.7	10.7	6.7	0.0	0.0	0.0	1.72	0.08
17	Williamstown	660*	101	80	0	0	0	841	78.5	12.0	9.5	0.0	0.0	0.0	9.65	0.43
	County Totals	7059*	1048	591	20	0	0	8718	81.0	12.0	6.8	0.2	0.0	0.0	100.00	4.47

	Orleans County	Jffrds	Lloyd	Dmdstn	Scat			Total	Rep	CitP	LU	Scat			%Cty	%State
1	Albany	224*	24	30	1	0	0	279	80.3	8.6	10.8	0.4	0.0	0.0	3.26	0.14
2	Barton	858*	61	75	5	0	0	999	85.9	6.1	7.5	0.5	0.0	0.0	11.67	0.51
3	Brownington	187*	19	21	0	0	0	227	82.4	8.4	9.3	0.0	0.0	0.0	2.65	0.12
4	Charleston	228*	40	25	0	0	0	293	77.8	13.7	8.5	0.0	0.0	0.0	3.42	0.15
5	Coventry	178*	14	13	0	0	0	205	86.8	6.8	6.3	0.0	0.0	0.0	2.40	0.11
6	Craftsbury	284*	24	29	0	0	0	337	84.3	7.1	8.6	0.0	0.0	0.0	3.94	0.17
7	Derby	1221*	109	98	3	0	0	1431	85.3	7.6	6.8	0.2	0.0	0.0	16.72	0.73
8	Glover	267*	33	20	0	0	0	320	83.4	10.3	6.3	0.0	0.0	0.0	3.74	0.16
9	Greensboro	222*	39	21	0	0	0	282	78.7	13.8	7.4	0.0	0.0	0.0	3.29	0.14
10	Holland	147*	17	19	0	0	0	183	80.3	9.3	10.4	0.0	0.0	0.0	2.14	0.09
11	Irasburg	223*	27	27	0	0	0	277	80.5	9.7	9.7	0.0	0.0	0.0	3.24	0.14
12	Jay	100*	6	10	1	0	0	117	85.5	5.1	8.5	0.9	0.0	0.0	1.37	0.06
13	Lowell	227*	22	26	1	0	0	276	82.2	8.0	9.4	0.4	0.0	0.0	3.22	0.14
14	Morgan	194*	10	13	0	0	0	217	89.4	4.6	6.0	0.0	0.0	0.0	2.54	0.11
15	Newport City	1432*	132	130	5	0	0	1699	84.3	7.8	7.7	0.3	0.0	0.0	19.85	0.87
16	Newport Town	393*	36	41	0	0	0	470	83.6	7.7	8.7	0.0	0.0	0.0	5.49	0.24
17	Troy	496*	59	58	1	0	0	614	80.8	9.6	9.4	0.2	0.0	0.0	7.17	0.31
18	Westfield	165*	15	13	0	0	0	193	85.5	7.8	6.7	0.0	0.0	0.0	2.25	0.10
19	Westmore	124*	6	10	0	0	0	140	88.6	4.3	7.1	0.0	0.0	0.0	1.64	0.07
	County Totals	7170*	693	679	17	0	0	8559	83.8	8.1	7.9	0.2	0.0	0.0	100.00	4.38

	Rutland County	Jffrds	Lloyd	Dmdstn	Scat			Total	Rep	CitP	LU	Scat			%Cty	%State
1	Benson	228*	13	15	0	0	0	256	89.1	5.1	5.9	0.0	0.0	0.0	1.15	0.13
2	Brandon	1117*	114	78	6	0	0	1315	84.9	8.7	5.9	0.5	0.0	0.0	5.89	0.67
3	Castleton	997*	131	116	4	0	0	1248	79.9	10.5	9.3	0.3	0.0	0.0	5.59	0.64
4	Chittenden	353*	32	32	2	0	0	419	84.2	7.6	7.6	0.5	0.0	0.0	1.88	0.21
5	Clarendon	723*	53	58	0	0	0	834	86.7	6.4	7.0	0.0	0.0	0.0	3.74	0.43
6	Danby	301*	19	24	0	0	0	344	87.5	5.5	7.0	0.0	0.0	0.0	1.54	0.18
7	Fair Haven	844*	65	75	3	0	0	987	85.5	6.6	7.6	0.3	0.0	0.0	4.42	0.51
8	Hubbardton	178*	13	16	0	0	0	207	86.0	6.3	7.7	0.0	0.0	0.0	0.93	0.11
9	Ira	118*	7	7	0	0	0	132	89.4	5.3	5.3	0.0	0.0	0.0	0.59	0.07
10	Mendon	432*	30	24	1	0	0	487	88.7	6.2	4.9	0.2	0.0	0.0	2.18	0.25
11	Middletown Springs	274*	29	16	0	0	0	319	85.9	9.1	5.0	0.0	0.0	0.0	1.43	0.16
12	Mount Holly	382*	49	49	0	0	0	480	79.6	10.2	10.2	0.0	0.0	0.0	2.15	0.25
13	Mount Tabor	68*	8	10	0	0	0	86	79.1	9.3	11.6	0.0	0.0	0.0	0.39	0.04
14	Pawlet	478*	31	36	0	0	0	545	87.7	5.7	6.6	0.0	0.0	0.0	2.44	0.28
15	Pittsfield	156*	9	8	1	0	0	174	89.7	5.2	4.6	0.6	0.0	0.0	0.78	0.09
16	Pittsford	892*	97	85	3	0	0	1077	82.8	9.0	7.9	0.3	0.0	0.0	4.82	0.55
17	Poultney	800*	80	80	5	0	0	965	82.9	8.3	8.3	0.5	0.0	0.0	4.32	0.49
18	Proctor	788*	71	87	4	0	0	950	82.9	7.5	9.2	0.4	0.0	0.0	4.26	0.49
19	Rutland City	5307*	601	659	7	0	0	6574	80.7	9.1	10.0	0.1	0.0	0.0	29.45	3.37
20	Rutland Town	1391*	91	104	1	0	0	1587	87.6	5.7	6.6	0.1	0.0	0.0	7.11	0.81
21	Sherburne	451*	43	15	0	0	0	509	88.6	8.4	2.9	0.0	0.0	0.0	2.28	0.26
22	Shrewsbury	267*	48	32	0	0	0	347	76.9	13.8	9.2	0.0	0.0	0.0	1.55	0.18
23	Sudbury	144*	20	17	0	0	0	181	79.6	11.0	9.4	0.0	0.0	0.0	0.81	0.09
24	Tinmouth	139*	10	5	0	0	0	154	90.3	6.5	3.2	0.0	0.0	0.0	0.69	0.08
25	Wallingford	698*	52	49	2	0	0	801	87.1	6.5	6.1	0.2	0.0	0.0	3.59	0.41
26	Wells	306*	28	14	2	0	0	350	87.4	8.0	4.0	0.6	0.0	0.0	1.57	0.18
27	West Haven	83*	8	8	0	0	0	99	83.8	8.1	8.1	0.0	0.0	0.0	0.44	0.05
28	West Rutland	721*	75	101	0	0	0	897	80.4	8.4	11.3	0.0	0.0	0.0	4.02	0.46
	County Totals	18636*	1827	1820	41	0	0	22324	83.5	8.2	8.2	0.2	0.0	0.0	100.00	11.44

	Washington County	Jffrds	Lloyd	Dmdstn	Scat			Total	Rep	CitP	LU	Scat			%Cty	%State
1	Barre City	2679*	528	399	16	0	0	3622	74.0	14.6	11.0	0.4	0.0	0.0	17.04	1.86
2	Barre Town	2254*	344	248	8	0	0	2854	79.0	12.1	8.7	0.3	0.0	0.0	13.43	1.46
3	Berlin	745*	101	66	7	0	0	919	81.1	11.0	7.2	0.8	0.0	0.0	4.32	0.47
4	Cabot	324*	45	33	2	0	0	404	80.2	11.1	8.2	0.5	0.0	0.0	1.90	0.21
5	Calais	435*	124	55	1	0	0	615	70.7	20.2	8.9	0.2	0.0	0.0	2.89	0.32
6	Duxbury	231*	69	27	2	0	0	329	70.2	21.0	8.2	0.6	0.0	0.0	1.55	0.17
7	East Montpelier	740*	154	65	5	0	0	964	76.8	16.0	6.7	0.5	0.0	0.0	4.53	0.49
8	Fayston	239*	54	18	1	0	0	312	76.6	17.3	5.8	0.3	0.0	0.0	1.47	0.16
9	Marshfield	353*	128	43	0	0	0	524	67.4	24.4	8.2	0.0	0.0	0.0	2.47	0.27
10	Middlesex	365*	141	40	3	0	0	549	66.5	25.7	7.3	0.5	0.0	0.0	2.58	0.28
11	Montpelier	2569*	797	227	6	0	0	3599	71.4	22.1	6.3	0.2	0.0	0.0	16.93	1.84
12	Moretown	376*	85	48	2	0	0	511	73.6	16.6	9.4	0.4	0.0	0.0	2.40	0.26
13	Northfield	1588*	233	146	3	0	0	1970	80.6	11.8	7.4	0.2	0.0	0.0	9.27	1.01
14	Plainfield	329*	203	53	3	0	0	588	56.0	34.5	9.0	0.5	0.0	0.0	2.77	0.30
15	Roxbury	146*	34	19	1	0	0	200	73.0	17.0	9.5	0.5	0.0	0.0	0.94	0.10
16	Waitsfield	489*	95	47	4	0	0	635	77.0	15.0	7.4	0.6	0.0	0.0	2.99	0.33
17	Warren	389*	95	38	2	0	0	524	74.2	18.1	7.3	0.4	0.0	0.0	2.47	0.27
18	Waterbury	1269*	198	115	3	0	0	1585	80.1	12.5	7.3	0.2	0.0	0.0	7.46	0.81
19	Woodbury	148*	44	22	0	0	0	214	69.2	20.6	10.3	0.0	0.0	0.0	1.01	0.11
20	Worcester	238*	77	23	1	0	0	339	70.2	22.7	6.8	0.3	0.0	0.0	1.59	0.17
	County Totals	15906*	3549	1732	70	0	0	21257	74.8	16.7	8.1	0.3	0.0	0.0	100.00	10.89

	Windham County	Jffrds	Lloyd	Dmdstn	Scat			Total	Rep	CitP	LU	Scat			%Cty	%State
1	Athens	68*	4	12	0	0	0	84	81.0	4.8	14.3	0.0	0.0	0.0	0.54	0.04
2	Brattleboro	3269*	789	562	15	0	0	4635	70.5	17.0	12.1	0.3	0.0	0.0	29.73	2.37
3	Brookline	124*	19	8	0	0	0	151	82.1	12.6	5.3	0.0	0.0	0.0	0.97	0.08
4	Dover	284*	39	55	0	0	0	378	75.1	10.3	14.6	0.0	0.0	0.0	2.42	0.19
5	Dummerston	555*	117	67	0	0	0	739	75.1	15.8	9.1	0.0	0.0	0.0	4.74	0.38
6	Grafton	246*	30	19	0	0	0	295	83.4	10.2	6.4	0.0	0.0	0.0	1.89	0.15
7	Guilford	507*	116	77	1	0	0	701	72.3	16.5	11.0	0.1	0.0	0.0	4.50	0.36
8	Halifax	159*	31	23	0	0	0	213	74.6	14.6	10.8	0.0	0.0	0.0	1.37	0.11
9	Jamaica	238*	35	17	0	0	0	290	82.1	12.1	5.9	0.0	0.0	0.0	1.86	0.15
10	Londonderry	623*	50	35	0	0	0	708	88.0	7.1	4.9	0.0	0.0	0.0	4.54	0.36
11	Marlboro	186*	110	53	1	0	0	350	53.1	31.4	15.1	0.3	0.0	0.0	2.25	0.18
12	Newfane	416*	102	67	1	0	0	586	71.0	17.4	11.4	0.2	0.0	0.0	3.76	0.30
13	Putney	486*	265	104	1	0	0	856	56.8	31.0	12.1	0.1	0.0	0.0	5.49	0.44
14	Rockingham	1547*	210	264	7	0	0	2028	76.3	10.4	13.0	0.3	0.0	0.0	13.01	1.04
15	Stratton	55*	3	3	0	0	0	61	90.2	4.9	4.9	0.0	0.0	0.0	0.39	0.03
16	Townshend	309*	40	31	0	0	0	380	81.3	10.5	8.2	0.0	0.0	0.0	2.44	0.19
17	Vernon	490*	36	73	1	0	0	600	81.7	6.0	12.2	0.2	0.0	0.0	3.85	0.31
18	Wardsboro	175*	19	23	0	0	0	217	80.6	8.8	10.6	0.0	0.0	0.0	1.39	0.11
19	Westminster	653*	200	146	2	0	0	1001	65.2	20.0	14.6	0.2	0.0	0.0	6.42	0.51
20	Whitingham	336*	35	51	0	0	0	422	79.6	8.3	12.1	0.0	0.0	0.0	2.71	0.22
21	Wilmington	617*	53	110	0	0	0	780	79.1	6.8	14.1	0.0	0.0	0.0	5.00	0.40
22	Windham	84*	18	12	1	0	0	115	73.0	15.7	10.4	0.9	0.0	0.0	0.74	0.06
	County Totals	11427*	2321	1812	30	0	0	15590	73.3	14.9	11.6	0.2	0.0	0.0	100.00	7.99

1980 GENERAL ELECTION U.S. REPRESENTATIVE Vermont Elections Project / Copyright 1976-81, University of Vermont (802-656-2601)

	Windsor County	Jffrds	Lloyd	Dmdstn	Scat			Total	Rep	CitP	LU	Scat				%Cty	%State
1	Andover	126*	25	19	1	0	0	171	73.7	14.6	11.1	0.6	0.0	0.0		0.80	0.09
2	Baltimore	77*	4	9	0	0	0	90	85.6	4.4	10.0	0.0	0.0	0.0		0.42	0.05
3	Barnard	316*	38	20	2	0	0	376	84.0	10.1	5.3	0.5	0.0	0.0		1.77	0.19
4	Bethel	525*	76	35	4	0	0	640	82.0	11.9	5.5	0.6	0.0	0.0		3.00	0.33
5	Bridgewater	244*	30	24	0	0	0	298	81.9	10.1	8.1	0.0	0.0	0.0		1.40	0.15
6	Cavendish	480*	53	58	1	0	0	592	81.1	9.0	9.8	0.2	0.0	0.0		2.78	0.30
7	Chester	910*	86	87	2	0	0	1085	83.9	7.9	8.0	0.2	0.0	0.0		5.09	0.56
8	Hartford	2267*	251	172	14	0	0	2704	83.8	9.3	6.4	0.5	0.0	0.0		12.69	1.39
9	Hartland	860*	101	54	5	0	0	1020	84.3	9.9	5.3	0.5	0.0	0.0		4.79	0.52
10	Ludlow	849*	104	104	4	0	0	1061	80.0	9.8	9.8	0.4	0.0	0.0		4.98	0.54
11	Norwich	899*	217	72	8	0	0	1196	75.2	18.1	6.0	0.7	0.0	0.0		5.61	0.61
12	Plymouth	159*	25	13	0	0	0	197	80.7	12.7	6.6	0.0	0.0	0.0		0.92	0.10
13	Pomfret	362*	54	14	0	0	0	430	84.2	12.6	3.3	0.0	0.0	0.0		2.02	0.22
14	Reading	256*	15	19	0	0	0	290	88.3	5.2	6.6	0.0	0.0	0.0		1.36	0.15
15	Rochester	368*	112	19	2	0	0	501	73.5	22.4	3.8	0.4	0.0	0.0		2.35	0.26
16	Royalton	602*	116	56	4	0	0	778	77.4	14.9	7.2	0.5	0.0	0.0		3.65	0.40
17	Sharon	267*	59	21	1	0	0	348	76.7	17.0	6.0	0.3	0.0	0.0		1.63	0.18
18	Springfield	3407*	290	536	1	0	0	4234	80.5	6.8	12.7	0.0	0.0	0.0		19.88	2.17
19	Stockbridge	160*	31	7	1	0	0	199	80.4	15.6	3.5	0.5	0.0	0.0		0.93	0.10
20	Weathersfield	893*	76	110	5	0	0	1084	82.4	7.0	10.1	0.5	0.0	0.0		5.09	0.56
21	Weston	254*	69	17	0	0	0	340	74.7	20.3	5.0	0.0	0.0	0.0		1.60	0.17
22	West Windsor	367*	45	25	3	0	0	440	83.4	10.2	5.7	0.7	0.0	0.0		2.07	0.23
23	Windsor	1329*	171	138	4	0	0	1642	80.9	10.4	8.4	0.2	0.0	0.0		7.71	0.84
24	Woodstock	1308*	190	80	8	0	0	1586	82.5	12.0	5.0	0.5	0.0	0.0		7.45	0.81
	County Totals	17285*	2238	1709	70	0	0	21302	81.1	10.5	8.0	0.3	0.0	0.0		100.00	10.91

Table 14.

1980 GENERAL ELECTION **GOVERNOR** Vermont Elections Project / Copyright 1976-81, University of Vermont (802-656-2601)

Candidate Identification, Residence, Column Heading			Party Identification and Heading			State Totals		Towns Won		Min%	Max%
*Richard A. Snelling	Shelburne	Snelng	Republican	(20)	Rep	123229*	58.72%	209	84%	17.4	97.1
M.Jerome "Jerry" Diamond	Montpelier	Diamnd	Democratic	(10)	Dem	76826	36.61%	36	14%	2.9	61.5
Daniel E. Woodward	Montgomery	Wdward	Independent Cand #1	(65)	Ind1	5323	2.54%	1	0%	0.0	56.2
Bruce Cullen	Rutland City	Cullen	Independent Cand #2	(66)	Ind2	2263	1.08%	0	0%	0.0	8.1
John Potthast	Montpelier	Pthast	Liberty Union	(39)	LU	1952	0.93%	0	0%	0.0	6.6
Scattering Votes		Scat	Scattering	(99)	Scat	251	0.12%	0	0%	0.0	4.1
						209844		246 towns (0 ties)			

Total Vote by County / Percentage of Total County Vote

	Statewide Summary	Snelng	Diamnd	Wdward	Cullen	Pthast	Scat	Total	Rep	Dem	Ind1	Ind2	LU	Scat
	State Totals	123229*	76826	5323	2263	1952	251	209844	58.7	36.6	2.5	1.1	0.9	0.1
1	Addison County	6933*	4128	210	106	116	12	11505	60.3	35.9	1.8	0.9	1.0	0.1
2	Bennington County	8661*	4062	212	224	107	3	13269	65.3	30.6	1.6	1.7	0.8	0.0
3	Caledonia County	5601*	4207	383	77	103	11	10382	53.9	40.5	3.7	0.7	1.0	0.1
4	Chittenden County	26720*	17403	671	397	637	52	45880	58.2	37.9	1.5	0.9	1.4	0.1
5	Essex County	1248*	1003	27	19	10	4	2311	54.0	43.4	1.2	0.8	0.4	0.2
6	Franklin County	5722	6380*	1072	72	51	11	13308	43.0	47.9	8.1	0.5	0.4	0.1
7	Grand Isle County	1176*	939	84	17	9	3	2228	52.8	42.1	3.8	0.8	0.4	0.1
8	Lamoille County	4076*	2205	404	63	60	5	6813	59.8	32.4	5.9	0.9	0.9	0.1
9	Orange County	5865*	3047	213	84	81	11	9301	63.1	32.8	2.3	0.9	0.9	0.1
10	Orleans County	4676*	4067	277	49	57	12	9138	51.2	44.5	3.0	0.5	0.6	0.1
11	Rutland County	14636*	8145	428	563	195	23	23990	61.0	34.0	1.8	2.3	0.8	0.1
12	Washington County	12565*	9124	655	141	276	36	22797	55.1	40.0	2.9	0.6	1.2	0.2
13	Windham County	10616*	5005	330	186	158	57	16352	64.9	30.6	2.0	1.1	1.0	0.3
14	Windsor County	14734*	7111	357	265	92	11	22570	65.3	31.5	1.6	1.2	0.4	0.0

Percentage of State Totals / Index Comparing County Percentage to State Percentage

	Statewide Summary	Snelng	Diamnd	Wdward	Cullen	Pthast	Scat	Total	Rep	Dem	Ind1	Ind2	LU	Scat
1	Addison County	5.6	5.4	3.9	4.7	5.9	4.8	5.5	1.03	0.98	0.72	0.85	1.08	0.87
2	Bennington County	7.0	5.3	4.0	9.9	5.5	1.2	6.3	1.11	0.84	0.63	1.57	0.87	0.19
3	Caledonia County	4.5	5.5	7.2	3.4	5.3	4.4	4.9	0.92	1.11	1.45	0.69	1.07	0.89
4	Chittenden County	21.7	22.7	12.6	17.5	32.6	20.7	21.9	0.99	1.04	0.58	0.80	1.49	0.95
5	Essex County	1.0	1.3	0.5	0.8	0.5	1.6	1.1	0.92	1.19	0.46	0.76	0.47	1.45
6	Franklin County	4.6	8.3	20.1	3.2	2.6	4.4	6.3	0.73	1.31	3.18	0.50	0.41	0.69
7	Grand Isle County	1.0	1.2	1.6	0.8	0.5	1.2	1.1	0.90	1.15	1.49	0.71	0.43	1.13
8	Lamoille County	3.3	2.9	7.6	2.8	3.1	2.0	3.2	1.02	0.88	2.34	0.86	0.95	0.61
9	Orange County	4.8	4.0	4.0	3.7	4.1	4.4	4.4	1.07	0.89	0.90	0.84	0.94	0.99
10	Orleans County	3.8	5.3	5.2	2.2	2.9	4.8	4.4	0.87	1.22	1.20	0.50	0.67	1.10
11	Rutland County	11.9	10.6	8.0	24.9	10.0	9.2	11.4	1.04	0.93	0.70	2.18	0.87	0.80
12	Washington County	10.2	11.9	12.3	6.2	14.1	14.3	10.9	0.94	1.09	1.13	0.57	1.30	1.32
13	Windham County	8.6	6.5	6.2	8.2	8.1	22.7	7.8	1.11	0.84	0.80	1.05	1.04	2.91
14	Windsor County	12.0	9.3	6.7	11.7	4.7	4.4	10.8	1.11	0.86	0.62	1.09	0.44	0.41

1980 GENERAL ELECTION GOVERNOR

Vermont Elections Project / Copyright 1976-81, University of Vermont (802-656-2601)

	Addison County	Snelng	Diamnd	Wdward	Cullen	Pthast	Scat	Total	Rep	Dem	Ind1	Ind2	LU	Scat	%Cty	%State
1	Addison	275*	103	2	2	0	0	382	72.0	27.0	0.5	0.5	0.0	0.0	3.32	0.18
2	Bridport	270*	187	6	4	4	1	472	57.2	39.6	1.3	0.8	0.8	0.2	4.10	0.22
3	Bristol	623*	452	22	12	11	1	1121	55.6	40.3	2.0	1.1	1.0	0.1	9.74	0.53
4	Cornwall	319*	158	7	4	5	0	493	64.7	32.0	1.4	0.8	1.0	0.0	4.29	0.23
5	Ferrisburg	491*	252	21	7	8	0	779	63.0	32.3	2.7	0.9	1.0	0.0	6.77	0.37
6	Goshen	55*	39	3	2	1	0	100	55.0	39.0	3.0	2.0	1.0	0.0	0.87	0.05
7	Granville	54*	24	2	2	8	1	91	59.3	26.4	2.2	2.2	8.8	1.1	0.79	0.04
8	Hancock	57	79*	4	0	1	0	141	40.4	56.0	2.8	0.0	0.7	0.0	1.23	0.07
9	Leicester	152*	77	4	5	3	0	241	63.1	32.0	1.7	2.1	1.2	0.0	2.09	0.11
10	Lincoln	203*	177	15	7	7	1	410	49.5	43.2	3.7	1.7	1.7	0.2	3.56	0.20
11	Middlebury	1720*	902	33	20	15	4	2694	63.8	33.5	1.2	0.7	0.6	0.1	23.42	1.28
12	Monkton	297*	197	5	2	5	0	506	58.7	38.9	1.0	0.4	1.0	0.0	4.40	0.24
13	New Haven	327*	187	6	4	1	2	527	62.0	35.5	1.1	0.8	0.2	0.4	4.58	0.25
14	Orwell	258*	136	9	3	4	0	410	62.9	33.2	2.2	0.7	1.0	0.0	3.56	0.20
15	Panton	122*	59	10	0	1	0	192	63.5	30.7	5.2	0.0	0.5	0.0	1.67	0.09
16	Ripton	86*	68	0	14	5	0	173	49.7	39.3	0.0	8.1	2.9	0.0	1.50	0.08
17	Salisbury	219*	130	12	6	1	0	368	59.5	35.3	3.3	1.6	0.3	0.0	3.20	0.18
18	Shoreham	271*	133	3	2	1	1	411	65.9	32.4	0.7	0.5	0.2	0.2	3.57	0.20
19	Starksboro	286*	180	7	4	27	1	505	56.6	35.6	1.4	0.8	5.3	0.2	4.39	0.24
20	Vergennes	450*	339	25	2	5	0	821	54.8	41.3	3.0	0.2	0.6	0.0	7.14	0.39
21	Waltham	71*	66	4	0	1	0	142	50.0	46.5	2.8	0.0	0.7	0.0	1.23	0.07
22	Weybridge	233*	123	4	0	2	0	362	64.4	34.0	1.1	0.0	0.6	0.0	3.15	0.17
23	Whiting	94*	60	6	4	0	0	164	57.3	36.6	3.7	2.4	0.0	0.0	1.43	0.08
	County Totals	6933*	4128	210	106	116	12	11505	60.3	35.9	1.8	0.9	1.0	0.1	100.00	5.48

	Bennington County	Snelng	Diamnd	Wdward	Cullen	Pthast	Scat	Total	Rep	Dem	Ind1	Ind2	LU	Scat	%Cty	%State
1	Arlington	635*	308	8	10	4	1	966	65.7	31.9	0.8	1.0	0.4	0.1	7.28	0.46
2	Bennington	3198*	1757	97	102	64	0	5218	61.3	33.7	1.9	2.0	1.2	0.0	39.32	2.49
3	Dorset	659*	187	7	10	1	0	864	76.3	21.6	0.8	1.2	0.1	0.0	6.51	0.41
4	Landgrove	73*	13	0	3	0	0	89	82.0	14.6	0.0	3.4	0.0	0.0	0.67	0.04
5	Manchester	1219*	365	23	29	8	1	1645	74.1	22.2	1.4	1.8	0.5	0.1	12.40	0.78
6	Peru	125*	39	4	2	1	0	171	73.1	22.8	2.3	1.2	0.6	0.0	1.29	0.08
7	Pownal	676*	398	25	15	5	0	1119	60.4	35.6	2.2	1.3	0.4	0.0	8.43	0.53
8	Readsboro	211*	98	5	4	4	0	322	65.5	30.4	1.6	1.2	1.2	0.0	2.43	0.15
9	Rupert	246*	105	0	0	0	0	351	70.1	29.9	0.0	0.0	0.0	0.0	2.65	0.17
10	Sandgate	84*	44	3	6	0	0	137	61.3	32.1	2.2	4.4	0.0	0.0	1.03	0.07
11	Searsburg	29*	7	2	2	1	0	41	70.7	17.1	4.9	4.9	2.4	0.0	0.31	0.02
12	Shaftsbury	831*	434	26	21	13	1	1326	62.7	32.7	2.0	1.6	1.0	0.1	9.99	0.63
13	Stamford	268*	81	5	4	0	0	358	74.9	22.6	1.4	1.1	0.0	0.0	2.70	0.17
14	Sunderland	188*	113	3	6	3	0	313	60.1	36.1	1.0	1.9	1.0	0.0	2.36	0.15
15	Winhall	146*	55	2	4	1	0	208	70.2	26.4	1.0	1.9	0.5	0.0	1.57	0.10
16	Woodford	73*	58	2	6	2	0	141	51.8	41.1	1.4	4.3	1.4	0.0	1.06	0.07
	County Totals	8661*	4062	212	224	107	3	13269	65.3	30.6	1.6	1.7	0.8	0.0	100.00	6.32

	Caledonia County	Snelng	Diamnd	Wdward	Cullen	Pthast	Scat	Total	Rep	Dem	Ind1	Ind2	LU	Scat	%Cty	%State
1	Barnet	378*	231	20	8	11	0	648	58.3	35.6	3.1	1.2	1.7	0.0	6.24	0.31
2	Burke	224	239*	30	4	4	2	503	44.5	47.5	6.0	0.8	0.8	0.4	4.84	0.24
3	Danville	509*	290	39	2	4	1	845	60.2	34.3	4.6	0.2	0.5	0.1	8.14	0.40
4	Groton	177*	114	6	2	0	2	301	58.8	37.9	2.0	0.7	0.0	0.7	2.90	0.14
5	Hardwick	403	465*	37	5	4	0	914	44.1	50.9	4.0	0.5	0.4	0.0	8.80	0.44
6	Kirby	71*	49	12	0	0	0	132	53.8	37.1	9.1	0.0	0.0	0.0	1.27	0.06
7	Lyndon	787*	665	72	8	45	4	1581	49.8	42.1	4.6	0.5	2.8	0.3	15.23	0.75
8	Newark	52*	51	6	4	2	0	115	45.2	44.3	5.2	3.5	1.7	0.0	1.11	0.05
9	Peacham	190*	101	11	2	0	1	305	62.3	33.1	3.6	0.7	0.0	0.3	2.94	0.15
10	Ryegate	278*	159	5	0	1	0	443	62.8	35.9	1.1	0.0	0.2	0.0	4.27	0.21
11	Saint Johnsbury	1859*	1309	89	24	10	1	3292	56.5	39.8	2.7	0.7	0.3	0.0	31.71	1.57
12	Sheffield	91*	59	14	1	1	0	166	54.8	35.5	8.4	0.6	0.6	0.0	1.60	0.08
13	Stannard	31	38*	0	2	0	0	71	43.7	53.5	0.0	2.8	0.0	0.0	0.68	0.03
14	Sutton	145*	118	8	5	2	0	278	52.2	42.4	2.9	1.8	0.7	0.0	2.68	0.13
15	Walden	99	115*	13	8	4	0	239	41.4	48.1	5.4	3.3	1.7	0.0	2.30	0.11
16	Waterford	243*	133	19	1	13	0	409	59.4	32.5	4.6	0.2	3.2	0.0	3.94	0.19
17	Wheelock	64	71*	2	1	2	0	140	45.7	50.7	1.4	0.7	1.4	0.0	1.35	0.07
	County Totals	5601*	4207	383	77	103	11	10382	53.9	40.5	3.7	0.7	1.0	0.1	100.00	4.95

	Chittenden County	Snelng	Diamnd	Wdward	Cullen	Pthast	Scat	Total	Rep	Dem	Ind1	Ind2	LU	Scat	%Cty	%State
1	Bolton	157*	135	6	4	2	0	304	51.6	44.4	2.0	1.3	0.7	0.0	0.66	0.14
2	Burlington	7484*	5809	176	169	369	14	14021	53.4	41.4	1.3	1.2	2.6	0.1	30.56	6.68
3	Charlotte	893*	379	13	6	7	2	1300	68.7	29.2	1.0	0.5	0.5	0.2	2.83	0.62
4	Colchester	2275*	1622	63	26	42	1	4029	56.5	40.3	1.6	0.6	1.0	0.0	8.78	1.92
5	Essex	3491*	1592	79	31	59	6	5258	66.4	30.3	1.5	0.6	1.1	0.1	11.46	2.51
6	Hinesburg	657*	431	20	15	14	1	1138	57.7	37.9	1.8	1.3	1.2	0.1	2.49	0.54
7	Huntington	219*	178	18	1	7	2	425	51.5	41.9	4.2	0.2	1.6	0.5	0.93	0.20
8	Jericho	1036*	580	28	7	6	0	1657	62.5	35.0	1.7	0.4	0.4	0.0	3.61	0.79
9	Milton	1265*	1121	52	18	14	1	2471	51.2	45.4	2.1	0.7	0.6	0.0	5.39	1.18
10	Richmond	812*	553	29	14	7	1	1416	57.3	39.1	2.0	1.0	0.5	0.1	3.09	0.67
11	Saint George	140*	79	4	2	0	2	227	61.7	34.8	1.8	0.9	0.0	0.9	0.49	0.11
12	Shelburne	1916*	563	29	13	17	4	2542	75.4	22.1	1.1	0.5	0.7	0.2	5.54	1.21
13	South Burlington	3411*	1876	69	25	29	14	5424	62.9	34.6	1.3	0.5	0.5	0.3	11.82	2.58
14	Underhill	648*	332	15	10	8	0	1013	64.0	32.8	1.5	1.0	0.8	0.0	2.21	0.48
15	Westford	307*	197	13	6	13	1	537	57.2	36.7	2.4	1.1	2.4	0.2	1.17	0.26
16	Williston	1111*	622	30	18	8	1	1790	62.1	34.7	1.7	1.0	0.4	0.1	3.90	0.85
17	Winooski	898	1334*	27	32	35	2	2328	38.6	57.3	1.2	1.4	1.5	0.1	5.07	1.11
	County Totals	26720*	17403	671	397	637	52	45880	58.2	37.9	1.5	0.9	1.4	0.1	100.00	21.86

'80 GENERAL ELECTION GOVERNOR Vermont Elections Project / Copyright 1976-81, University of Vermont (802-656-2601)

	Essex County	Snelng	Diamnd	Wdward	Cullen	Pthast	Scat	Total	Rep	Dem	Ind1	Ind2	LU	Scat	%Cty	%State
1	Bloomfield	54*	22	0	0	0	0	76	71.1	28.9	0.0	0.0	0.0	0.0	3.29	0.04
2	Brighton	271	302*	9	5	1	0	588	46.1	51.4	1.5	0.9	0.2	0.0	25.44	0.28
3	Brunswick	21*	9	0	0	0	0	30	70.0	30.0	0.0	0.0	0.0	0.0	1.30	0.01
4	Canaan	226*	104	4	3	3	0	340	66.5	30.6	1.2	0.9	0.9	0.0	14.71	0.16
5	Concord	170	195*	3	1	3	0	372	45.7	52.4	0.8	0.3	0.8	0.0	16.10	0.18
6	East Haven	47	69*	1	3	1	0	121	38.8	57.0	0.8	2.5	0.8	0.0	5.24	0.06
7	Granby	34*	1	0	0	0	0	35	97.1	2.9	0.0	0.0	0.0	0.0	1.51	0.02
8	Guildhall	79*	17	3	2	0	0	101	78.2	16.8	3.0	2.0	0.0	0.0	4.37	0.05
9	Lemington	33*	22	1	0	0	0	56	58.9	39.3	1.8	0.0	0.0	0.0	2.42	0.03
0	Lunenburg	215*	185	4	4	2	0	410	52.4	45.1	1.0	1.0	0.5	0.0	17.74	0.20
1	Maidstone	35*	9	0	0	0	0	44	79.5	20.5	0.0	0.0	0.0	0.0	1.90	0.02
2	Norton	39	52*	1	1	0	4	97	40.2	53.6	1.0	1.0	0.0	4.1	4.20	0.05
3	Victory	24*	16	1	0	0	0	41	58.5	39.0	2.4	0.0	0.0	0.0	1.77	0.02
	County Totals	1248*	1003	27	19	10	4	2311	54.0	43.4	1.2	0.8	0.4	0.2	100.00	1.10

	Franklin County	Snelng	Diamnd	Wdward	Cullen	Pthast	Scat	Total	Rep	Dem	Ind1	Ind2	LU	Scat	%Cty	%State
1	Bakersfield	172*	155	25	4	2	0	358	48.0	43.3	7.0	1.1	0.6	0.0	2.69	0.17
2	Berkshire	137	174*	71	2	3	0	387	35.4	45.0	18.3	0.5	0.8	0.0	2.91	0.18
3	Enosburg	438	460*	170	2	7	0	1077	40.7	42.7	15.8	0.2	0.6	0.0	8.09	0.51
4	Fairfax	416*	309	33	6	7	2	773	53.8	40.0	4.3	0.8	0.9	0.3	5.81	0.37
5	Fairfield	245	364*	36	7	11	1	664	36.9	54.8	5.4	1.1	1.7	0.2	4.99	0.32
6	Fletcher	131*	124	22	4	5	0	286	45.8	43.4	7.7	1.4	1.7	0.0	2.15	0.14
7	Franklin	161	192*	40	4	2	0	399	40.4	48.1	10.0	1.0	0.5	0.0	3.00	0.19
8	Georgia	472	481*	36	7	2	1	999	47.2	48.1	3.6	0.7	0.2	0.1	7.51	0.48
9	Highgate	254	467*	35	3	0	0	759	33.5	61.5	4.6	0.4	0.0	0.0	5.70	0.36
10	Montgomery	56	82	181*	3	0	0	322	17.4	25.5	56.2	0.9	0.0	0.0	2.42	0.15
11	Richford	358	398*	136	3	1	0	896	40.0	44.4	15.2	0.3	0.1	0.0	6.73	0.43
12	Saint Albans City	1350	1495*	136	11	7	5	3004	44.9	49.8	4.5	0.4	0.2	0.2	22.57	1.43
13	Saint Albans Town	541	643*	51	9	1	1	1246	43.4	51.6	4.1	0.7	0.1	0.1	9.36	0.59
14	Sheldon	202	263*	41	0	0	0	506	39.9	52.0	8.1	0.0	0.0	0.0	3.80	0.24
15	Swanton	789*	773	59	7	3	1	1632	48.3	47.4	3.6	0.4	0.2	0.1	12.26	0.78
	County Totals	5722	6380*	1072	72	51	11	13308	43.0	47.9	8.1	0.5	0.4	0.1	100.00	6.34

	Grand Isle County	Snelng	Diamnd	Wdward	Cullen	Pthast	Scat	Total	Rep	Dem	Ind1	Ind2	LU	Scat	%Cty	%State
1	Alburg	272	277*	24	3	2	0	578	47.1	47.9	4.2	0.5	0.3	0.0	25.94	0.28
2	Grand Isle	296*	268	23	5	2	1	595	49.7	45.0	3.9	0.8	0.3	0.2	26.71	0.28
3	Isle LaMotte	88*	83	14	2	1	0	188	46.8	44.1	7.4	1.1	0.5	0.0	8.44	0.09
4	North Hero	162*	80	7	2	1	0	252	64.3	31.7	2.8	0.8	0.4	0.0	11.31	0.12
5	South Hero	358*	231	16	5	3	2	615	58.2	37.6	2.6	0.8	0.5	0.3	27.60	0.29
	County Totals	1176*	939	84	17	9	3	2228	52.8	42.1	3.8	0.8	0.4	0.1	100.00	1.06

	Lamoille County	Snelng	Diamnd	Wdward	Cullen	Pthast	Scat	Total	Rep	Dem	Ind1	Ind2	LU	Scat	%Cty	%State
1	Belvidere	54*	23	5	1	0	0	83	65.1	27.7	6.0	1.2	0.0	0.0	1.22	0.04
2	Cambridge	539*	331	37	5	9	0	921	58.5	35.9	4.0	0.5	1.0	0.0	13.52	0.44
3	Eden	81*	75	42	1	1	0	200	40.5	37.5	21.0	0.5	0.5	0.0	2.94	0.10
4	Elmore	110*	60	11	2	4	2	189	58.2	31.7	5.8	1.1	2.1	1.1	2.77	0.09
5	Hyde Park	371*	274	54	3	5	0	707	52.5	38.8	7.6	0.4	0.7	0.0	10.38	0.34
6	Johnson	528*	421	77	4	18	1	1049	50.3	40.1	7.3	0.4	1.7	0.1	15.40	0.50
7	Morristown	931*	478	81	19	4	1	1514	61.5	31.6	5.4	1.3	0.3	0.1	22.22	0.72
8	Stowe	1167*	353	50	26	9	1	1606	72.7	22.0	3.1	1.6	0.6	0.1	23.67	0.77
9	Waterville	103*	76	23	0	2	0	204	50.5	37.3	11.3	0.0	1.0	0.0	2.99	0.10
10	Wolcott	192*	114	24	2	8	0	340	56.5	33.5	7.1	0.6	2.4	0.0	4.99	0.16
	County Totals	4076*	2205	404	63	60	5	6813	59.8	32.4	5.9	0.9	0.9	0.1	100.00	3.25

	Orange County	Snelng	Diamnd	Wdward	Cullen	Pthast	Scat	Total	Rep	Dem	Ind1	Ind2	LU	Scat	%Cty	%State
1	Bradford	568*	263	25	10	8	0	874	65.0	30.1	2.9	1.1	0.9	0.0	9.40	0.42
2	Braintree	273*	103	10	1	3	0	390	70.0	26.4	2.6	0.3	0.8	0.0	4.19	0.19
3	Brookfield	268*	114	18	1	1	1	403	66.5	28.3	4.5	0.2	0.2	0.2	4.33	0.19
4	Chelsea	361*	155	15	10	4	2	547	66.0	28.3	2.7	1.8	0.7	0.4	5.88	0.26
5	Corinth	225*	161	7	4	4	1	402	56.0	40.0	1.7	1.0	1.0	0.2	4.32	0.19
6	Fairlee	251*	74	5	3	1	0	334	75.1	22.2	1.5	0.9	0.3	0.0	3.59	0.16
7	Newbury	489*	197	22	8	7	2	725	67.4	27.2	3.0	1.1	1.0	0.3	7.79	0.35
8	Orange	144	163*	17	4	2	0	330	43.6	49.4	5.2	1.2	0.6	0.0	3.55	0.16
9	Randolph	1129*	512	36	15	9	0	1701	66.4	30.1	2.1	0.9	0.5	0.0	18.29	0.81
10	Strafford	235*	129	0	2	3	3	372	63.2	34.7	0.0	0.5	0.8	0.8	4.00	0.18
11	Thetford	620*	251	9	11	3	0	894	69.4	28.1	1.0	1.2	0.3	0.0	9.61	0.43
12	Topsham	174*	126	5	2	7	0	314	55.4	40.1	1.6	0.6	2.2	0.0	3.38	0.15
13	Tunbridge	276*	123	6	4	6	0	415	66.5	29.6	1.4	1.0	1.4	0.0	4.46	0.20
14	Vershire	107*	58	3	2	5	0	175	61.1	33.1	1.7	1.1	2.9	0.0	1.88	0.08
15	Washington	166	184*	7	2	8	0	367	45.2	50.1	1.9	0.5	2.2	0.0	3.95	0.17
16	West Fairlee	109*	47	1	1	0	0	158	69.0	29.7	0.6	0.6	0.0	0.0	1.70	0.08
17	Williamstown	470*	387	27	4	10	2	900	52.2	43.0	3.0	0.4	1.1	0.2	9.68	0.43
	County Totals	5865*	3047	213	84	81	11	9301	63.1	32.8	2.3	0.9	0.9	0.1	100.00	4.43

	Orleans County	Sneing	Diamnd	Wdward	Cullen	Pthast	Scat	Total	Rep	Dem	Ind1	Ind2	LU	Scet	%Cty	%State
1	Albany	164*	116	11	1	3	1	296	55.4	39.2	3.7	0.3	1.0	0.3	3.24	0.14
2	Barton	634*	398	29	4	2	6	1073	59.1	37.1	2.7	0.4	0.2	0.6	11.74	0.51
3	Brownington	120*	116	9	1	0	0	246	48.8	47.2	3.7	0.4	0.0	0.0	2.69	0.12
4	Charleston	151*	133	7	3	11	0	305	49.5	43.6	2.3	1.0	3.6	0.0	3.34	0.15
5	Coventry	110*	101	2	0	0	0	213	51.6	47.4	0.9	0.0	0.0	0.0	2.33	0.10
6	Craftsbury	194*	137	15	3	3	2	354	54.8	38.7	4.2	0.8	0.8	0.6	3.87	0.17
7	Derby	825*	650	41	4	3	1	1524	54.1	42.7	2.7	0.3	0.2	0.1	16.68	0.73
8	Glover	197*	126	18	1	0	1	343	57.4	36.7	5.2	0.3	0.0	0.3	3.75	0.16
9	Greensboro	163*	125	11	5	3	1	308	52.9	40.6	3.6	1.6	1.0	0.3	3.37	0.15
10	Holland	71	112*	7	1	2	0	193	36.8	58.0	3.6	0.5	1.0	0.0	2.11	0.09
11	Irasburg	135	152*	13	3	2	0	305	44.3	49.8	4.3	1.0	0.7	0.0	3.34	0.15
12	Jay	66*	55	6	0	0	0	127	52.0	43.3	4.7	0.0	0.0	0.0	1.39	0.06
13	Lowell	108	166*	21	1	3	0	299	36.1	55.5	7.0	0.3	1.0	0.0	3.27	0.14
14	Morgan	142*	83	5	0	1	0	231	61.5	35.9	2.2	0.0	0.4	0.0	2.53	0.11
15	Newport City	931*	822	32	11	12	0	1808	51.5	45.5	1.8	0.6	0.7	0.0	19.79	0.86
16	Newport Town	223	252*	8	5	1	0	489	45.6	51.5	1.6	1.0	0.2	0.0	5.35	0.23
17	Troy	288	361*	24	3	0	0	676	42.6	53.4	3.6	0.4	0.0	0.0	7.40	0.32
18	Westfield	77	99*	13	2	9	0	200	38.5	49.5	6.5	1.0	4.5	0.0	2.19	0.10
19	Westmore	77*	63	5	1	2	0	148	52.0	42.6	3.4	0.7	1.4	0.0	1.62	0.07
	County Totals	4676*	4067	277	49	57	12	9138	51.2	44.5	3.0	0.5	0.6	0.1	100.00	4.35

	Rutland County	Sneing	Diamnd	Wdward	Cullen	Pthast	Scat	Total	Rep	Dem	Ind1	Ind2	LU	Scet	%Cty	%State
1	Benson	147*	108	10	4	2	0	271	54.2	39.9	3.7	1.5	0.7	0.0	1.13	0.13
2	Brandon	960*	405	14	28	3	1	1411	68.0	28.7	1.0	2.0	0.2	0.1	5.88	0.67
3	Castleton	641*	637	29	29	5	2	1343	47.7	47.4	2.2	2.2	0.4	0.1	5.60	0.64
4	Chittenden	291*	118	4	19	5	0	437	66.6	27.0	0.9	4.3	1.1	0.0	1.82	0.21
5	Clarendon	506*	330	15	20	3	0	874	57.9	37.8	1.7	2.3	0.3	0.0	3.64	0.42
6	Danby	248*	109	4	8	0	0	369	67.2	29.5	1.1	2.2	0.0	0.0	1.54	0.18
7	Fair Haven	612*	383	22	19	4	0	1040	58.8	36.8	2.1	1.8	0.4	0.0	4.34	0.50
8	Hubbardton	118*	83	12	3	1	0	217	54.4	38.2	5.5	1.4	0.5	0.0	0.90	0.10
9	Ira	84*	54	1	1	0	0	140	60.0	38.6	0.7	0.7	0.0	0.0	0.58	0.07
10	Mendon	398*	104	5	8	1	0	516	77.1	20.2	1.0	1.6	0.2	0.0	2.15	0.25
11	Middletown Springs	224*	95	6	10	1	1	337	66.5	28.2	1.8	3.0	0.3	0.3	1.40	0.16
12	Mount Holly	311*	168	6	21	6	1	513	60.6	32.7	1.2	4.1	1.2	0.2	2.14	0.24
13	Mount Tabor	49*	41	3	3	0	0	96	51.0	42.7	3.1	3.1	0.0	0.0	0.40	0.05
14	Pawlet	380*	147	12	27	2	0	568	66.9	25.9	2.1	4.8	0.4	0.0	2.37	0.27
15	Pittsfield	119*	56	2	1	0	1	179	66.5	31.3	1.1	0.6	0.0	0.6	0.75	0.09
16	Pittsford	708*	398	26	23	6	0	1161	61.0	34.3	2.2	2.0	0.5	0.0	4.84	0.55
17	Poultney	640*	377	16	14	0	0	1047	61.1	36.0	1.5	1.3	0.0	0.0	4.36	0.50
18	Proctor	631*	354	15	15	4	1	1020	61.9	34.7	1.5	1.5	0.4	0.1	4.25	0.49
19	Rutland City	4246*	2478	132	190	126	12	7184	59.1	34.5	1.8	2.6	1.8	0.2	29.95	3.42
20	Rutland Town	1176*	429	30	34	7	1	1677	70.1	25.6	1.8	2.0	0.4	0.1	6.99	0.80
21	Sherburne	420*	104	7	8	1	0	540	77.8	19.3	1.3	1.5	0.2	0.0	2.25	0.26
22	Shrewsbury	196*	124	15	19	4	1	359	54.6	34.5	4.2	5.3	1.1	0.3	1.50	0.17
23	Sudbury	116*	69	4	2	0	0	191	60.7	36.1	2.1	1.0	0.0	0.0	0.80	0.09
24	Tinmouth	108*	36	4	5	2	0	155	69.7	23.2	2.6	3.2	1.3	0.0	0.65	0.07
25	Wallingford	537*	274	14	17	5	2	849	63.3	32.3	1.6	2.0	0.6	0.2	3.54	0.40
26	Wells	245*	107	6	14	2	0	374	65.5	28.6	1.6	3.7	0.5	0.0	1.56	0.18
27	West Haven	54*	48	1	1	0	0	104	51.9	46.2	1.0	1.0	0.0	0.0	0.43	0.05
28	West Rutland	471	509*	13	20	5	0	1018	46.3	50.0	1.3	2.0	0.5	0.0	4.24	0.49
	County Totals	14636*	8145	428	563	195	23	23990	61.0	34.0	1.8	2.3	0.8	0.1	100.00	11.43

	Washington County	Snelng	Diamnd	Wdward	Cullen	Pthast	Scat	Total	Rep	Dem	Ind1	Ind2	LU	Scet	%Cty	%State
1	Barre City	2008*	1833	74	18	23	6	3962	50.7	46.3	1.9	0.5	0.6	0.2	17.38	1.85
2	Barre Town	1790*	1171	65	12	9	2	3049	58.7	38.4	2.1	0.4	0.3	0.1	13.37	1.45
3	Berlin	518*	389	46	8	12	4	977	53.0	39.8	4.7	0.8	1.2	0.4	4.29	0.47
4	Cabot	210*	194	11	2	5	3	425	49.4	45.6	2.6	0.5	1.2	0.7	1.86	0.20
5	Calais	292	302*	21	0	21	0	636	45.9	47.5	3.3	0.0	3.3	0.0	2.79	0.30
6	Duxbury	174*	155	12	1	4	1	347	50.1	44.7	3.5	0.3	1.2	0.3	1.52	0.17
7	East Montpelier	572*	384	39	9	5	1	1010	56.6	38.0	3.9	0.9	0.5	0.1	4.43	0.48
8	Fayston	216*	93	10	2	2	0	323	66.9	28.8	3.1	0.6	0.6	0.0	1.42	0.15
9	Marshfield	235	278*	13	9	12	1	548	42.9	50.7	2.4	1.6	2.2	0.2	2.40	0.26
10	Middlesex	275	279*	13	6	5	0	578	47.6	48.3	2.2	1.0	0.9	0.0	2.54	0.28
11	Montpelier	2358*	1366	148	24	88	6	3990	59.1	34.2	3.7	0.6	2.2	0.2	17.50	1.96
12	Moretown	300*	206	15	5	6	0	532	56.4	38.7	2.8	0.9	1.1	0.0	2.33	0.25
13	Northfield	1247*	786	46	15	10	1	2105	59.2	37.3	2.2	0.7	0.5	0.0	9.23	1.00
14	Plainfield	278	292*	19	9	23	4	625	44.5	46.7	3.0	1.4	3.7	0.6	2.74	0.30
15	Roxbury	88	113*	10	2	7	0	220	40.0	51.4	4.5	0.9	3.2	0.0	0.97	0.10
16	Waitsfield	408*	211	23	6	10	2	660	61.8	32.0	3.5	0.9	1.5	0.3	2.90	0.31
17	Warren	356*	173	14	2	15	1	561	63.5	30.8	2.5	0.4	2.7	0.2	2.46	0.27
18	Waterbury	940*	645	60	7	12	3	1667	56.4	38.7	3.6	0.4	0.7	0.2	7.31	0.79
19	Woodbury	110*	105	4	2	4	1	226	48.7	46.5	1.8	0.9	1.8	0.4	0.99	0.11
20	Worcester	190*	149	12	2	3	0	356	53.4	41.9	3.4	0.6	0.8	0.0	1.56	0.17
	County Totals	12565*	9124	655	141	276	36	22797	55.1	40.0	2.9	0.6	1.2	0.2	100.00	10.86

	Windham County	Snelng	Diamnd	Wdward	Cullen	Pthast	Scat	Total	Rep	Dem	Ind1	Ind2	LU	Scet	%Cty	%State
1	Athens	52*	19	4	6	3	1	85	61.2	22.4	4.7	7.1	3.5	1.2	0.52	0.04
2	Brattleboro	3202*	1481	101	33	46	29	4892	65.5	30.3	2.1	0.7	0.9	0.6	29.92	2.33
3	Brookline	111*	39	5	2	4	0	161	68.9	24.2	3.1	1.2	2.5	0.0	0.98	0.08
4	Dover	294*	90	5	8	2	0	399	73.7	22.6	1.3	2.0	0.5	0.0	2.44	0.19
5	Dummerston	514*	226	17	9	2	0	768	66.9	29.4	2.2	1.2	0.3	0.0	4.70	0.37
6	Grafton	211*	93	5	3	0	0	312	67.6	29.8	1.6	1.0	0.0	0.0	1.91	0.15
7	Guilford	477*	214	13	7	8	3	722	66.1	29.6	1.8	1.0	1.1	0.4	4.42	0.34
8	Halifax	138*	71	11	5	0	0	225	61.3	31.6	4.9	2.2	0.0	0.0	1.38	0.11
9	Jamaica	215*	76	2	3	0	1	297	72.4	25.6	0.7	1.0	0.0	0.3	1.82	0.14
10	Londonderry	559*	169	9	10	3	1	751	74.4	22.5	1.2	1.3	0.4	0.1	4.59	0.36
11	Marlboro	202*	120	7	6	13	0	348	58.0	34.5	2.0	1.7	3.7	0.0	2.13	0.17
12	Newfane	413*	157	23	9	7	1	610	67.7	25.7	3.8	1.5	1.1	0.2	3.73	0.29
13	Putney	506*	333	23	7	24	2	895	56.5	37.2	2.6	0.8	2.7	0.2	5.47	0.43
14	Rockingham	1203*	883	35	29	9	5	2164	55.6	40.8	1.6	1.3	0.4	0.2	13.23	1.03
15	Stratton	51*	14	0	1	0	1	67	76.1	20.9	0.0	1.5	0.0	1.5	0.41	0.03
16	Townshend	300*	85	6	5	1	0	397	75.6	21.4	1.5	1.3	0.3	0.0	2.43	0.19
17	Vernon	418*	178	24	1	2	2	625	66.9	28.5	3.8	0.2	0.3	0.3	3.82	0.30
18	Wardsboro	161*	60	1	2	3	0	227	70.9	26.4	0.4	0.9	1.3	0.0	1.39	0.11
19	Westminster	585*	380	21	20	20	1	1027	57.0	37.0	2.0	1.9	1.9	0.1	6.28	0.49
20	Whitingham	306*	123	3	6	4	3	445	68.8	27.6	0.7	1.3	0.9	0.7	2.72	0.21
21	Wilmington	619*	158	12	13	7	6	815	76.0	19.4	1.5	1.6	0.9	0.7	4.98	0.39
22	Windham	79*	36	3	1	0	1	120	65.8	30.0	2.5	0.8	0.0	0.8	0.73	0.06
	County Totals	10616*	5005	330	186	158	57	16352	64.9	30.6	2.0	1.1	1.0	0.3	100.00	7.79

1980 GENERAL ELECTION GOVERNOR Vermont Elections Project / Copyright 1976-81, University of Vermont (802-656-2601)

	Windsor County	Snelng	Diamnd	Wdward	Cullen	Pthast	Scat	Total	Rep	Dem	Indl	Ind2	LU	Scat	%Cty	%State
1	Andover	110*	57	2	3	3	0	175	62.9	32.6	1.1	1.7	1.7	0.0	0.78	0.08
2	Baltimore	59*	32	1	2	1	2	97	60.8	33.0	1.0	2.1	1.0	2.1	0.43	0.05
3	Barnard	301*	84	4	4	5	1	399	75.4	21.1	1.0	1.0	1.3	0.3	1.77	0.19
4	Bethel	429*	234	13	8	3	0	687	62.4	34.1	1.9	1.2	0.4	0.0	3.04	0.33
5	Bridgewater	224*	96	2	5	0	0	327	68.5	29.4	0.6	1.5	0.0	0.0	1.45	0.16
6	Cavendish	394*	191	20	11	3	0	619	63.7	30.9	3.2	1.8	0.5	0.0	2.74	0.29
7	Chester	731*	359	16	12	4	2	1124	65.0	31.9	1.4	1.1	0.4	0.2	4.98	0.54
8	Hartford	2023*	813	52	14	7	0	2909	69.5	27.9	1.8	0.5	0.2	0.0	12.89	1.39
9	Hartland	762*	280	9	10	5	0	1066	71.5	26.3	0.8	0.9	0.5	0.0	4.72	0.51
10	Ludlow	653*	442	25	26	6	1	1153	56.6	38.3	2.2	2.3	0.5	0.1	5.11	0.55
11	Norwich	912*	351	10	8	6	1	1288	70.8	27.3	0.8	0.6	0.5	0.1	5.71	0.61
12	Plymouth	148*	49	1	6	1	0	205	72.2	23.9	0.5	2.9	0.5	0.0	0.91	0.10
13	Pomfret	340*	99	5	4	0	0	448	75.9	22.1	1.1	0.9	0.0	0.0	1.98	0.21
14	Reading	218*	73	3	3	4	0	301	72.4	24.3	1.0	1.0	1.3	0.0	1.33	0.14
15	Rochester	354*	151	4	12	4	0	525	67.4	28.8	0.8	2.3	0.8	0.0	2.33	0.25
16	Royalton	504*	269	37	12	3	0	825	61.1	32.6	4.5	1.5	0.4	0.0	3.66	0.39
17	Sharon	235*	121	7	4	3	0	370	63.5	32.7	1.9	1.1	0.8	0.0	1.64	0.18
18	Springfield	2641*	1684	57	68	14	0	4464	59.2	37.7	1.3	1.5	0.3	0.0	19.78	2.13
19	Stockbridge	134*	60	8	5	1	0	208	64.4	28.8	3.8	2.4	0.5	0.0	0.92	0.10
20	Weathersfield	675*	434	24	7	4	0	1144	59.0	37.9	2.1	0.6	0.3	0.0	5.07	0.55
21	Weston	247*	85	6	7	3	0	348	71.0	24.4	1.7	2.0	0.9	0.0	1.54	0.17
22	West Windsor	328*	121	8	7	0	0	464	70.7	26.1	1.7	1.5	0.0	0.0	2.06	0.22
23	Windsor	1042*	680	19	11	3	0	1755	59.4	38.7	1.1	0.6	0.2	0.0	7.78	0.84
24	Woodstock	1270*	346	24	16	9	4	1669	76.1	20.7	1.4	1.0	0.5	0.2	7.39	0.80
	County Totals	14734*	7111	357	265	92	11	22570	65.3	31.5	1.6	1.2	0.4	0.0	100.00	10.76

Table 15.

1980 GENERAL ELECTION **LIEUTENANT GOVERNOR** Vermont Elections Project / Copyright 1976-81, University of Vermont (802-656-2601)

Candidate Identification	Residence	Column Heading	Party Identification and Heading			State Totals		Towns Won		Min%	Max%
Margaret "Peg" Garland	Burlington	Garlnd	Republican	(20)	Rep	80401	39.23%	63	25%	21.0	86.6
*Madeleine M. Kunin	Burlington	Kunin	Democratic	(10)	Dem	120551*	58.83%	182	73%	11.4	75.3
Charlotte Hickcox	Burlington	Hckcox	Liberty Union	(39)	LU	3825	1.87%	0	0%	0.0	12.7
Scattering Votes		Scat	Scattering	(99)	Scat	145	0.07%	0	0%	0.0	0.9
						204922		246 towns (1 ties)			

	Statewide Summary	Total Vote by County: Garlnd	Kunin	Hckcox	Scat			Total	Percentage of Total County Vote: Rep	Dem	LU	Scat		
	State Totals	80401	120551*	3825	145	0	0	204922	39.2	58.8	1.9	0.1	0.0	0.0
1	Addison County	4820	6279*	170	9	0	0	11278	42.7	55.7	1.5	0.1	0.0	0.0
2	Bennington County	5742	6478*	365	5	0	0	12590	45.6	51.5	2.9	0.0	0.0	0.0
3	Caledonia County	4454	5609*	139	10	0	0	10212	43.6	54.9	1.4	0.1	0.0	0.0
4	Chittenden County	14574	29006*	1039	35	0	0	44654	32.6	65.0	2.3	0.1	0.0	0.0
5	Essex County	1047	1164*	34	0	0	0	2245	46.6	51.8	1.5	0.0	0.0	0.0
6	Franklin County	4323	8632*	221	9	0	0	13185	32.8	65.5	1.7	0.1	0.0	0.0
7	Grand Isle County	862	1288*	37	3	0	0	2190	39.4	58.8	1.7	0.1	0.0	0.0
8	Lamoille County	2928	3662*	84	3	0	0	6677	43.9	54.8	1.3	0.0	0.0	0.0
9	Orange County	4074	4858*	160	4	0	0	9096	44.8	53.4	1.8	0.0	0.0	0.0
10	Orleans County	3602	5176*	167	5	0	0	8950	40.2	57.8	1.9	0.1	0.0	0.0
11	Rutland County	10092	12902*	385	19	0	0	23398	43.1	55.1	1.6	0.1	0.0	0.0
12	Washington County	7720	14327*	361	19	0	0	22427	34.4	63.9	1.6	0.1	0.0	0.0
13	Windham County	6821	8798*	336	11	0	0	15966	42.7	55.1	2.1	0.1	0.0	0.0
14	Windsor County	9342	12372*	327	13	0	0	22054	42.4	56.1	1.5	0.1	0.0	0.0

	Statewide Summary	Percentage of State Totals: Garlnd	Kunin	Hckcox	Scat			Total	Index Comparing County Percentage to State Percentage: Rep	Dem	LU	Scat		
1	Addison County	6.0	5.2	4.4	6.2	0.0	0.0	5.5	1.09	0.95	0.81	1.13	0.00	0.00
2	Bennington County	7.1	5.4	9.5	3.4	0.0	0.0	6.1	1.16	0.87	1.55	0.56	0.00	0.00
3	Caledonia County	5.5	4.7	3.6	6.9	0.0	0.0	5.0	1.11	0.93	0.73	1.38	0.00	0.00
4	Chittenden County	18.1	24.1	27.2	24.1	0.0	0.0	21.8	0.83	1.10	1.25	1.11	0.00	0.00
5	Essex County	1.3	1.0	0.9	0.0	0.0	0.0	1.1	1.19	0.88	0.81	0.00	0.00	0.00
6	Franklin County	5.4	7.2	5.8	6.2	0.0	0.0	6.4	0.84	1.11	0.90	0.96	0.00	0.00
7	Grand Isle County	1.1	1.1	1.0	2.1	0.0	0.0	1.1	1.00	1.00	0.91	1.94	0.00	0.00
8	Lamoille County	3.6	3.0	2.2	2.1	0.0	0.0	3.3	1.12	0.93	0.67	0.63	0.00	0.00
9	Orange County	5.1	4.0	4.2	2.8	0.0	0.0	4.4	1.14	0.91	0.94	0.62	0.00	0.00
10	Orleans County	4.5	4.3	4.4	3.4	0.0	0.0	4.4	1.03	0.98	1.00	0.79	0.00	0.00
11	Rutland County	12.6	10.7	10.1	13.1	0.0	0.0	11.4	1.10	0.94	0.88	1.15	0.00	0.00
12	Washington County	9.6	11.9	9.4	13.1	0.0	0.0	10.9	0.88	1.09	0.86	1.20	0.00	0.00
13	Windham County	8.5	7.3	8.8	7.6	0.0	0.0	7.8	1.09	0.94	1.13	0.97	0.00	0.00
14	Windsor County	11.6	10.3	8.5	9.0	0.0	0.0	10.8	1.08	0.95	0.79	0.83	0.00	0.00

1980 GENERAL ELECTION LIEUTENANT GOVERNOR Vermont Elections Project / Copyright 1976-81, University of Vermont (802-656-2601)

	Addison County	Garlnd	Kunin	Hckcox	Scat			Total	Rep	Dem	LU	Scat			%Cty	%State
1	Addison	215*	158	4	0	0	0	377	57.0	41.9	1.1	0.0	0.0	0.0	3.34	0.18
2	Bridport	209	241*	5	0	0	0	455	45.9	53.0	1.1	0.0	0.0	0.0	4.03	0.22
3	Bristol	452	638*	12	0	0	0	1102	41.0	57.9	1.1	0.0	0.0	0.0	9.77	0.54
4	Cornwall	185	301*	4	0	0	0	490	37.8	61.4	0.8	0.0	0.0	0.0	4.34	0.24
5	Ferrisburg	348	410*	14	0	0	0	772	45.1	53.1	1.8	0.0	0.0	0.0	6.85	0.38
6	Goshen	45	54*	2	0	0	0	101	44.6	53.5	2.0	0.0	0.0	0.0	0.90	0.05
7	Granville	41*	40	5	0	0	0	86	47.7	46.5	5.8	0.0	0.0	0.0	0.76	0.04
8	Hancock	57	78*	4	0	0	0	139	41.0	56.1	2.9	0.0	0.0	0.0	1.23	0.07
9	Leicester	122*	108	7	0	0	0	237	51.5	45.6	3.0	0.0	0.0	0.0	2.10	0.12
10	Lincoln	165	231*	8	0	0	0	404	40.8	57.2	2.0	0.0	0.0	0.0	3.58	0.20
11	Middlebury	1076	1524*	35	3	0	0	2638	40.8	57.8	1.3	0.1	0.0	0.0	23.39	1.29
12	Monkton	200	291*	5	0	0	0	496	40.3	58.7	1.0	0.0	0.0	0.0	4.40	0.24
13	New Haven	247	275*	3	1	0	0	526	47.0	52.3	0.6	0.2	0.0	0.0	4.66	0.26
14	Orwell	182	204*	15	0	0	0	401	45.4	50.9	3.7	0.0	0.0	0.0	3.56	0.20
15	Panton	84	105*	0	0	0	0	189	44.4	55.6	0.0	0.0	0.0	0.0	1.68	0.09
16	Ripton	59	103*	5	0	0	0	167	35.3	61.7	3.0	0.0	0.0	0.0	1.48	0.08
17	Salisbury	158	197*	6	1	0	0	362	43.6	54.4	1.7	0.3	0.0	0.0	3.21	0.18
18	Shoreham	174	222*	5	0	0	0	401	43.4	55.4	1.2	0.0	0.0	0.0	3.56	0.20
19	Starksboro	214	235*	13	0	0	0	462	46.3	50.9	2.8	0.0	0.0	0.0	4.10	0.23
20	Vergennes	299	501*	9	4	0	0	813	36.8	61.6	1.1	0.5	0.0	0.0	7.21	0.40
21	Waltham	60	82*	1	0	0	0	143	42.0	57.3	0.7	0.0	0.0	0.0	1.27	0.07
22	Weybridge	151	200*	5	0	0	0	356	42.4	56.2	1.4	0.0	0.0	0.0	3.16	0.17
23	Whiting	77	81*	3	0	0	0	161	47.8	50.3	1.9	0.0	0.0	0.0	1.43	0.08
	County Totals	4820	6279*	170	9	0	0	11278	42.7	55.7	1.5	0.1	0.0	0.0	100.00	5.50

	Bennington County	Garlnd	Kunin	Hckcox	Scat			Total	Rep	Dem	LU	Scat			%Cty	%State
1	Arlington	473*	453	16	1	0	0	943	50.2	48.0	1.7	0.1	0.0	0.0	7.49	0.46
2	Bennington	1652	2876*	229	0	0	0	4757	34.7	60.5	4.8	0.0	0.0	0.0	37.78	2.32
3	Dorset	494*	342	8	0	0	0	844	58.5	40.5	0.9	0.0	0.0	0.0	6.70	0.41
4	Landgrove	55*	31	0	0	0	0	86	64.0	36.0	0.0	0.0	0.0	0.0	0.68	0.04
5	Manchester	924*	667	28	1	0	0	1620	57.0	41.2	1.7	0.1	0.0	0.0	12.87	0.79
6	Peru	85*	79	0	0	0	0	164	51.8	48.2	0.0	0.0	0.0	0.0	1.30	0.08
7	Pownal	486	556*	25	0	0	0	1067	45.5	52.1	2.3	0.0	0.0	0.0	8.47	0.52
8	Readsboro	162*	136	10	0	0	0	308	52.6	44.2	3.2	0.0	0.0	0.0	2.45	0.15
9	Rupert	213*	136	0	0	0	0	349	61.0	39.0	0.0	0.0	0.0	0.0	2.77	0.17
10	Sandgate	70*	60	5	0	0	0	135	51.9	44.4	3.7	0.0	0.0	0.0	1.07	0.07
11	Searsburg	22*	19	0	0	0	0	41	53.7	46.3	0.0	0.0	0.0	0.0	0.33	0.02
12	Shaftsbury	550	721*	21	3	0	0	1295	42.5	55.7	1.6	0.2	0.0	0.0	10.29	0.63
13	Stamford	219*	104	10	0	0	0	333	65.8	31.2	3.0	0.0	0.0	0.0	2.64	0.16
14	Sunderland	174*	134	2	0	0	0	310	56.1	43.2	0.6	0.0	0.0	0.0	2.46	0.15
15	Winhall	106*	86	8	0	0	0	200	53.0	43.0	4.0	0.0	0.0	0.0	1.59	0.10
16	Woodford	57	78*	3	0	0	0	138	41.3	56.5	2.2	0.0	0.0	0.0	1.10	0.07
	County Totals	5742	6478*	365	5	0	0	12590	45.6	51.5	2.9	0.0	0.0	0.0	100.00	6.14

	Caledonia County	Garlnd	Kunin	Hckcox	Scat			Total	Rep	Dem	LU	Scat			%Cty	%State
1	Barnet	326*	300	15	0	0	0	641	50.9	46.8	2.3	0.0	0.0	0.0	6.28	0.31
2	Burke	187	300*	8	1	0	0	496	37.7	60.5	1.6	0.2	0.0	0.0	4.86	0.24
3	Danville	392	442*	7	0	0	0	841	46.6	52.6	0.8	0.0	0.0	0.0	8.24	0.41
4	Groton	131*	125	28	0	0	0	284	46.1	44.0	9.9	0.0	0.0	0.0	2.78	0.14
5	Hardwick	364	523*	11	0	0	0	898	40.5	58.2	1.2	0.0	0.0	0.0	8.79	0.44
6	Kirby	65	69*	0	0	0	0	134	48.5	51.5	0.0	0.0	0.0	0.0	1.31	0.07
7	Lyndon	615	924*	12	3	0	0	1554	39.6	59.5	0.8	0.2	0.0	0.0	15.22	0.76
8	Newark	31	81*	3	0	0	0	115	27.0	70.4	2.6	0.0	0.0	0.0	1.13	0.06
9	Peacham	138	165*	0	0	0	0	303	45.5	54.5	0.0	0.0	0.0	0.0	2.97	0.15
10	Ryegate	195	221*	6	1	0	0	423	46.1	52.2	1.4	0.2	0.0	0.0	4.14	0.21
11	Saint Johnsbury	1429	1773*	34	4	0	0	3240	44.1	54.7	1.0	0.1	0.0	0.0	31.73	1.58
12	Sheffield	79	80*	3	1	0	0	163	48.5	49.1	1.8	0.6	0.0	0.0	1.60	0.08
13	Stannard	29	40*	0	0	0	0	69	42.0	58.0	0.0	0.0	0.0	0.0	0.68	0.03
14	Sutton	109	163*	1	0	0	0	273	39.9	59.7	0.4	0.0	0.0	0.0	2.67	0.13
15	Walden	90	137*	5	0	0	0	232	38.8	59.1	2.2	0.0	0.0	0.0	2.27	0.11
16	Waterford	217*	186	5	0	0	0	408	53.2	45.6	1.2	0.0	0.0	0.0	4.00	0.20
17	Wheelock	57	80*	1	0	0	0	138	41.3	58.0	0.7	0.0	0.0	0.0	1.35	0.07
	County Totals	4454	5609*	139	10	0	0	10212	43.6	54.9	1.4	0.1	0.0	0.0	100.00	4.98

	Chittenden County	Garlnd	Kunin	Hckcox	Scat			Total	Rep	Dem	LU	Scat			%Cty	%State
1	Bolton	124	168*	5	0	0	0	297	41.8	56.6	1.7	0.0	0.0	0.0	0.67	0.14
2	Burlington	3373	9670*	479	5	0	0	13527	24.9	71.5	3.5	0.0	0.0	0.0	30.29	6.60
3	Charlotte	493	774*	22	0	0	0	1289	38.2	60.0	1.7	0.0	0.0	0.0	2.89	0.63
4	Colchester	1272	2494*	87	2	0	0	3855	33.0	64.7	2.3	0.1	0.0	0.0	8.63	1.88
5	Essex	1904	3049*	129	1	0	0	5083	37.5	60.0	2.5	0.0	0.0	0.0	11.38	2.48
6	Hinesburg	420	681*	25	3	0	0	1129	37.2	60.3	2.2	0.3	0.0	0.0	2.53	0.55
7	Huntington	131	284*	6	0	0	0	421	31.1	67.5	1.4	0.0	0.0	0.0	0.94	0.21
8	Jericho	677	938*	20	1	0	0	1636	41.4	57.3	1.2	0.1	0.0	0.0	3.66	0.80
9	Milton	866	1540*	39	3	0	0	2448	35.4	62.9	1.6	0.1	0.0	0.0	5.48	1.19
10	Richmond	535	836*	28	0	0	0	1399	38.2	59.8	2.0	0.0	0.0	0.0	3.13	0.68
11	Saint George	87	133*	4	0	0	0	224	38.8	59.4	1.8	0.0	0.0	0.0	0.50	0.11
12	Shelburne	1097	1402*	15	2	0	0	2516	43.6	55.7	0.6	0.1	0.0	0.0	5.63	1.23
13	South Burlington	1890	3424*	50	12	0	0	5376	35.2	63.7	0.9	0.2	0.0	0.0	12.04	2.62
14	Underhill	428	571*	10	2	0	0	1011	42.3	56.5	1.0	0.2	0.0	0.0	2.26	0.49
15	Westford	192	323*	14	2	0	0	531	36.2	60.8	2.6	0.4	0.0	0.0	1.19	0.26
16	Williston	635	1108*	28	1	0	0	1772	35.8	62.5	1.6	0.1	0.0	0.0	3.97	0.86
17	Winooski	450	1611*	78	1	0	0	2140	21.0	75.3	3.6	0.0	0.0	0.0	4.79	1.04
	County Totals	14574	29006*	1039	35	0	0	44654	32.6	65.0	2.3	0.1	0.0	0.0	100.00	21.79

1980 GENERAL ELECTION LIEUTENANT GOVERNOR Vermont Elections Project / Copyright 1976-81, University of Vermont (802-656-2601)

	Essex County	Garlnd	Kunin	Hckcox	Scat			Total	Rep	Dem	LU	Scat			%Cty	%State
1	Bloomfield	41*	32	0	0	0	0	73	56.2	43.8	0.0	0.0	0.0	0.0	3.25	0.04
2	Brighton	198	372*	10	0	0	0	580	34.1	64.1	1.7	0.0	0.0	0.0	25.84	0.28
3	Brunswick	11	19*	0	0	0	0	30	36.7	63.3	0.0	0.0	0.0	0.0	1.34	0.01
4	Canaan	195*	118	9	0	0	0	322	60.6	36.6	2.8	0.0	0.0	0.0	14.34	0.16
5	Concord	158	204*	3	0	0	0	365	43.3	55.9	0.8	0.0	0.0	0.0	16.26	0.18
6	East Haven	39	79*	1	0	0	0	119	32.8	66.4	0.8	0.0	0.0	0.0	5.30	0.06
7	Granby	31*	4	0	0	0	0	35	88.6	11.4	0.0	0.0	0.0	0.0	1.56	0.02
8	Guildhall	69*	24	1	0	0	0	94	73.4	25.5	1.1	0.0	0.0	0.0	4.19	0.05
9	Lemington	30*	25	0	0	0	0	55	54.5	45.5	0.0	0.0	0.0	0.0	2.45	0.03
10	Lunenburg	175	218*	5	0	0	0	398	44.0	54.8	1.3	0.0	0.0	0.0	17.73	0.19
11	Maidstone	36*	7	0	0	0	0	43	83.7	16.3	0.0	0.0	0.0	0.0	1.92	0.02
12	Norton	42	45*	4	0	0	0	91	46.2	49.5	4.4	0.0	0.0	0.0	4.05	0.04
13	Victory	22*	17	1	0	0	0	40	55.0	42.5	2.5	0.0	0.0	0.0	1.78	0.02
	County Totals	1047	1164*	34	0	0	0	2245	46.6	51.8	1.5	0.0	0.0	0.0	100.00	1.10

	Franklin County	Garlnd	Kunin	Hckcox	Scat			Total	Rep	Dem	LU	Scat			%Cty	%State
1	Bakersfield	108	237*	7	1	0	0	353	30.6	67.1	2.0	0.3	0.0	0.0	2.68	0.17
2	Berkshire	126	238*	8	0	0	0	372	33.9	64.0	2.2	0.0	0.0	0.0	2.82	0.18
3	Enosburg	361	668*	16	0	0	0	1045	34.5	63.9	1.5	0.0	0.0	0.0	7.93	0.51
4	Fairfax	293	458*	11	0	0	0	762	38.5	60.1	1.4	0.0	0.0	0.0	5.78	0.37
5	Fairfield	170	485*	11	0	0	0	666	25.5	72.8	1.7	0.0	0.0	0.0	5.05	0.33
6	Fletcher	106	164*	12	0	0	0	282	37.6	58.2	4.3	0.0	0.0	0.0	2.14	0.14
7	Franklin	144	243*	7	0	0	0	394	36.5	61.7	1.8	0.0	0.0	0.0	2.99	0.19
8	Georgia	368	613*	8	0	0	0	989	37.2	62.0	0.8	0.0	0.0	0.0	7.50	0.48
9	Highgate	209	525*	9	0	0	0	743	28.1	70.7	1.2	0.0	0.0	0.0	5.64	0.36
10	Montgomery	95	207*	6	1	0	0	309	30.7	67.0	1.9	0.3	0.0	0.0	2.34	0.15
11	Richford	323	539*	11	1	0	0	874	37.0	61.7	1.3	0.1	0.0	0.0	6.63	0.43
12	Saint Albans City	1002	2034*	19	2	0	0	3057	32.8	66.5	0.6	0.1	0.0	0.0	23.19	1.49
13	Saint Albans Town	396	814*	19	0	0	0	1229	32.2	66.2	1.5	0.0	0.0	0.0	9.32	0.60
14	Sheldon	126	311*	64	1	0	0	502	25.1	62.0	12.7	0.2	0.0	0.0	3.81	0.24
15	Swanton	496	1096*	13	3	0	0	1608	30.8	68.2	0.8	0.2	0.0	0.0	12.20	0.78
	County Totals	4323	8632*	221	9	0	0	13185	32.8	65.5	1.7	0.1	0.0	0.0	100.00	6.43

	Grand Isle County	Garlnd	Kunin	Hckcox	Scat			Total	Rep	Dem	LU	Scat			%Cty	%State
1	Alburg	208	337*	10	2	0	0	557	37.3	60.5	1.8	0.4	0.0	0.0	25.43	0.27
2	Grand Isle	203	373*	12	1	0	0	589	34.5	63.3	2.0	0.2	0.0	0.0	26.89	0.29
3	Isle LaMotte	70	99*	9	0	0	0	178	39.3	55.6	5.1	0.0	0.0	0.0	8.13	0.09
4	North Hero	120	129*	2	0	0	0	251	47.8	51.4	0.8	0.0	0.0	0.0	11.46	0.12
5	South Hero	261	350*	4	0	0	0	615	42.4	56.9	0.7	0.0	0.0	0.0	28.08	0.30
	County Totals	862	1288*	37	3	0	0	2190	39.4	58.8	1.7	0.1	0.0	0.0	100.00	1.07

	Lamoille County	Garlnd	Kunin	Hckcox	Scat			Total	Rep	Dem	LU	Scat			%Cty	%State
1	Belvidere	32	45*	0	0	0	0	77	41.6	58.4	0.0	0.0	0.0	0.0	1.15	0.04
2	Cambridge	378	517*	12	0	0	0	907	41.7	57.0	1.3	0.0	0.0	0.0	13.58	0.44
3	Eden	72	121*	3	0	0	0	196	36.7	61.7	1.5	0.0	0.0	0.0	2.94	0.10
4	Elmore	74	112*	2	0	0	0	188	39.4	59.6	1.1	0.0	0.0	0.0	2.82	0.09
5	Hyde Park	291	396*	7	2	0	0	696	41.8	56.9	1.0	0.3	0.0	0.0	10.42	0.34
6	Johnson	370	635*	18	1	0	0	1024	36.1	62.0	1.8	0.1	0.0	0.0	15.34	0.50
7	Morristown	709	773*	16	0	0	0	1498	47.3	51.6	1.1	0.0	0.0	0.0	22.44	0.73
8	Stowe	765	773*	17	0	0	0	1555	49.2	49.7	1.1	0.0	0.0	0.0	23.29	0.76
9	Waterville	81	111*	3	0	0	0	195	41.5	56.9	1.5	0.0	0.0	0.0	2.92	0.10
10	Wolcott	156	179*	6	0	0	0	341	45.7	52.5	1.8	0.0	0.0	0.0	5.11	0.17
	County Totals	2928	3662*	84	3	0	0	6677	43.9	54.8	1.3	0.0	0.0	0.0	100.00	3.26

	Orange County	Garlnd	Kunin	Hckcox	Scat			Total	Rep	Dem	LU	Scat			%Cty	%State
1	Bradford	435*	384	20	1	0	0	840	51.8	45.7	2.4	0.1	0.0	0.0	9.23	0.41
2	Braintree	191*	185	8	0	0	0	384	49.7	48.2	2.1	0.0	0.0	0.0	4.22	0.19
3	Brookfield	181	219*	2	1	0	0	403	44.9	54.3	0.5	0.2	0.0	0.0	4.43	0.20
4	Chelsea	256	270*	14	0	0	0	540	47.4	50.0	2.6	0.0	0.0	0.0	5.94	0.26
5	Corinth	185	197*	12	0	0	0	394	47.0	50.0	3.0	0.0	0.0	0.0	4.33	0.19
6	Fairlee	164*	154	4	0	0	0	322	50.9	47.8	1.2	0.0	0.0	0.0	3.54	0.16
7	Newbury	323	374*	10	0	0	0	707	45.7	52.9	1.4	0.0	0.0	0.0	7.77	0.35
8	Orange	130	190*	6	0	0	0	326	39.9	58.3	1.8	0.0	0.0	0.0	3.58	0.16
9	Randolph	761	900*	11	0	0	0	1672	45.5	53.8	0.7	0.0	0.0	0.0	18.38	0.82
10	Strafford	146	209*	7	0	0	0	362	40.3	57.7	1.9	0.0	0.0	0.0	3.98	0.18
11	Thetford	364	483*	18	1	0	0	866	42.0	55.8	2.1	0.1	0.0	0.0	9.52	0.42
12	Topsham	145	158*	6	0	0	0	309	46.9	51.1	1.9	0.0	0.0	0.0	3.40	0.15
13	Tunbridge	221*	168	12	1	0	0	402	55.0	41.8	3.0	0.2	0.0	0.0	4.42	0.20
14	Vershire	75	89*	5	0	0	0	169	44.4	52.7	3.0	0.0	0.0	0.0	1.86	0.08
15	Washington	113	240*	9	0	0	0	362	31.2	66.3	2.5	0.0	0.0	0.0	3.98	0.18
16	West Fairlee	78*	71	4	0	0	0	153	51.0	46.4	2.6	0.0	0.0	0.0	1.68	0.07
17	Williamstown	306	567*	12	0	0	0	885	34.6	64.1	1.4	0.0	0.0	0.0	9.73	0.43
	County Totals	4074	4858*	160	4	0	0	9096	44.8	53.4	1.8	0.0	0.0	0.0	100.00	4.44

1980 GENERAL ELECTION LIEUTENANT GOVERNOR Vermont Elections Project / Copyright 1976-81, University of Vermont (802-656-2601)

	Orleans County	Garlnd	Kunin	Hckcox	Scat			Total	Rep	Dem	LU	Scat			%Cty	%State
1	Albany	143=	143=	3	1	0	0	290	49.3	49.3	1.0	0.3	0.0	0.0	3.24	0.14
2	Barton	487	502*	57	0	0	0	1046	46.6	48.0	5.4	0.0	0.0	0.0	11.69	0.51
3	Brownington	87	148*	6	0	0	0	241	36.1	61.4	2.5	0.0	0.0	0.0	2.69	0.12
4	Charleston	118	177*	7	0	0	0	302	39.1	58.6	2.3	0.0	0.0	0.0	3.37	0.15
5	Coventry	92	112*	4	0	0	0	208	44.2	53.8	1.9	0.0	0.0	0.0	2.32	0.10
6	Craftsbury	154	190*	4	1	0	0	349	44.1	54.4	1.1	0.3	0.0	0.0	3.90	0.17
7	Derby	597	885*	19	2	0	0	1503	39.7	58.9	1.3	0.1	0.0	0.0	16.79	0.73
8	Glover	138	189*	7	0	0	0	334	41.3	56.6	2.1	0.0	0.0	0.0	3.73	0.16
9	Greensboro	118	177*	3	1	0	0	299	39.5	59.2	1.0	0.3	0.0	0.0	3.34	0.15
10	Holland	60	127*	2	0	0	0	189	31.7	67.2	1.1	0.0	0.0	0.0	2.11	0.09
11	Irasburg	111	183*	4	0	0	0	298	37.2	61.4	1.3	0.0	0.0	0.0	3.33	0.15
12	Jay	47	73*	0	0	0	0	120	39.2	60.8	0.0	0.0	0.0	0.0	1.34	0.06
13	Lowell	105	175*	5	0	0	0	285	36.8	61.4	1.8	0.0	0.0	0.0	3.18	0.14
14	Morgan	117*	108	0	0	0	0	225	52.0	48.0	0.0	0.0	0.0	0.0	2.51	0.11
15	Newport City	668	1090*	23	0	0	0	1781	37.5	61.2	1.3	0.0	0.0	0.0	19.90	0.87
16	Newport Town	213	260*	6	0	0	0	479	44.5	54.3	1.3	0.0	0.0	0.0	5.35	0.23
17	Troy	207	442*	10	0	0	0	659	31.4	67.1	1.5	0.0	0.0	0.0	7.36	0.32
18	Westfield	71	119*	7	0	0	0	197	36.0	60.4	3.6	0.0	0.0	0.0	2.20	0.10
19	Westmore	69	76*	0	0	0	0	145	47.6	52.4	0.0	0.0	0.0	0.0	1.62	0.07
	County Totals	3602	5176*	167	5	0	0	8950	40.2	57.8	1.9	0.1	0.0	0.0	100.00	4.37

	Rutland County	Garlnd	Kunin	Hckcox	Scat			Total	Rep	Dem	LU	Scat			%Cty	%State
1	Benson	128	139*	1	0	0	0	268	47.8	51.9	0.4	0.0	0.0	0.0	1.15	0.13
2	Brandon	640	712*	19	3	0	0	1374	46.6	51.8	1.4	0.2	0.0	0.0	5.87	0.67
3	Castleton	467	824*	13	2	0	0	1306	35.8	63.1	1.0	0.2	0.0	0.0	5.58	0.64
4	Chittenden	220*	199	9	1	0	0	429	51.3	46.4	2.1	0.2	0.0	0.0	1.83	0.21
5	Clarendon	407	433*	16	1	0	0	857	47.5	50.5	1.9	0.1	0.0	0.0	3.66	0.42
6	Danby	194*	158	8	1	0	0	361	53.7	43.8	2.2	0.3	0.0	0.0	1.54	0.18
7	Fair Haven	467	535*	15	1	0	0	1018	45.9	52.6	1.5	0.1	0.0	0.0	4.35	0.50
8	Hubbardton	110*	101	3	0	0	0	214	51.4	47.2	1.4	0.0	0.0	0.0	0.91	0.10
9	Ira	59	78*	0	0	0	0	137	43.1	56.9	0.0	0.0	0.0	0.0	0.59	0.07
10	Mendon	267*	219	6	1	0	0	493	54.2	44.4	1.2	0.2	0.0	0.0	2.11	0.24
11	Middletown Springs	177*	148	5	0	0	0	330	53.6	44.8	1.5	0.0	0.0	0.0	1.41	0.16
12	Mount Holly	209	277*	8	0	0	0	494	42.3	56.1	1.6	0.0	0.0	0.0	2.11	0.24
13	Mount Tabor	48*	45	2	0	0	0	95	50.5	47.4	2.1	0.0	0.0	0.0	0.41	0.05
14	Pawlet	329*	205	9	1	0	0	544	60.5	37.7	1.7	0.2	0.0	0.0	2.32	0.27
15	Pittsfield	91*	82	4	0	0	0	177	51.4	46.3	2.3	0.0	0.0	0.0	0.76	0.09
16	Pittsford	486	640*	15	1	0	0	1142	42.6	56.0	1.3	0.1	0.0	0.0	4.88	0.56
17	Poultney	466	541*	11	0	0	0	1018	45.8	53.1	1.1	0.0	0.0	0.0	4.35	0.50
18	Proctor	399	592*	14	0	0	0	1005	39.7	58.9	1.4	0.0	0.0	0.0	4.30	0.49
19	Rutland City	2603	4246*	145	5	0	0	6999	37.2	60.7	2.1	0.1	0.0	0.0	29.91	3.42
20	Rutland Town	769	845*	18	0	0	0	1632	47.1	51.8	1.1	0.0	0.0	0.0	6.97	0.80
21	Sherburne	285*	225	6	0	0	0	516	55.2	43.6	1.2	0.0	0.0	0.0	2.21	0.25
22	Shrewsbury	147	203*	7	0	0	0	357	41.2	56.9	2.0	0.0	0.0	0.0	1.53	0.17
23	Sudbury	77	104*	6	0	0	0	187	41.2	55.6	3.2	0.0	0.0	0.0	0.80	0.09
24	Tinmouth	82*	70	2	0	0	0	154	53.2	45.5	1.3	0.0	0.0	0.0	0.66	0.08
25	Wallingford	393	415*	18	2	0	0	828	47.5	50.1	2.2	0.2	0.0	0.0	3.54	0.40
26	Wells	214*	134	15	0	0	0	363	59.0	36.9	4.1	0.0	0.0	0.0	1.55	0.18
27	West Haven	52*	48	1	0	0	0	101	51.5	47.5	1.0	0.0	0.0	0.0	0.43	0.05
28	West Rutland	306	684*	9	0	0	0	999	30.6	68.5	0.9	0.0	0.0	0.0	4.27	0.49
	County Totals	10092	12902*	385	19	0	0	23398	43.1	55.1	1.6	0.1	0.0	0.0	100.00	11.42

	Washington County	Garlnd	Kunin	Hckcox	Scat			Total	Rep	Dem	LU	Scat			%Cty	%State
1	Barre City	1160	2681*	44	4	0	0	3889	29.8	68.9	1.1	0.1	0.0	0.0	17.34	1.90
2	Barre Town	1061	1929*	22	1	0	0	3013	35.2	64.0	0.7	0.0	0.0	0.0	13.43	1.47
3	Berlin	350	600*	6	2	0	0	958	36.5	62.6	0.6	0.2	0.0	0.0	4.27	0.47
4	Cabot	162	249*	7	3	0	0	421	38.5	59.1	1.7	0.7	0.0	0.0	1.88	0.21
5	Calais	255	403*	17	0	0	0	675	37.8	59.7	2.5	0.0	0.0	0.0	3.01	0.33
6	Duxbury	98	240*	3	0	0	0	341	28.7	70.4	0.9	0.0	0.0	0.0	1.52	0.17
7	East Montpelier	347	654*	8	2	0	0	1011	34.3	64.7	0.8	0.2	0.0	0.0	4.51	0.49
8	Fayston	137	179*	3	0	0	0	319	42.9	56.1	0.9	0.0	0.0	0.0	1.42	0.16
9	Marshfield	144	392*	16	0	0	0	552	26.1	71.0	2.9	0.0	0.0	0.0	2.46	0.27
10	Middlesex	179	372*	14	2	0	0	567	31.6	65.6	2.5	0.4	0.0	0.0	2.53	0.28
11	Montpelier	1212	2571*	84	1	0	0	3868	31.3	66.5	2.2	0.0	0.0	0.0	17.25	1.89
12	Moretown	194	327*	9	0	0	0	530	36.6	61.7	1.7	0.0	0.0	0.0	2.36	0.26
13	Northfield	818	1197*	34	1	0	0	2050	39.9	58.4	1.7	0.0	0.0	0.0	9.14	1.00
14	Plainfield	181	410*	27	0	0	0	618	29.3	66.3	4.4	0.0	0.0	0.0	2.76	0.30
15	Roxbury	63	144*	5	2	0	0	214	29.4	67.3	2.3	0.9	0.0	0.0	0.95	0.10
16	Waitsfield	280	350*	12	0	0	0	642	43.6	54.5	1.9	0.0	0.0	0.0	2.86	0.31
17	Warren	242	287*	14	0	0	0	543	44.6	52.9	2.6	0.0	0.0	0.0	2.42	0.26
18	Waterbury	651	966*	23	1	0	0	1641	39.7	58.9	1.4	0.1	0.0	0.0	7.32	0.80
19	Woodbury	77	142*	6	0	0	0	225	34.2	63.1	2.7	0.0	0.0	0.0	1.00	0.11
20	Worcester	109	234*	7	0	0	0	350	31.1	66.9	2.0	0.0	0.0	0.0	1.56	0.17
	County Totals	7720	14327*	361	19	0	0	22427	34.4	63.9	1.6	0.1	0.0	0.0	100.00	10.94

	Windham County	Garlnd	Kunin	Hckcox	Scat			Total	Rep	Dem	LU	Scat			%Cty	%State
1	Athens	48*	33	4	0	0	0	85	56.5	38.8	4.7	0.0	0.0	0.0	0.53	0.04
2	Brattleboro	1801	2917*	86	5	0	0	4809	37.5	60.7	1.8	0.1	0.0	0.0	30.12	2.35
3	Brookline	76	79*	2	0	0	0	157	48.4	50.3	1.3	0.0	0.0	0.0	0.98	0.08
4	Dover	220*	154	14	0	0	0	388	56.7	39.7	3.6	0.0	0.0	0.0	2.43	0.19
5	Dummerston	343	410*	6	0	0	0	759	45.2	54.0	0.8	0.0	0.0	0.0	4.75	0.37
6	Grafton	157*	140	3	0	0	0	300	52.3	46.7	1.0	0.0	0.0	0.0	1.88	0.15
7	Guilford	306	381*	18	1	0	0	706	43.3	54.0	2.5	0.1	0.0	0.0	4.42	0.34
8	Halifax	113*	97	4	0	0	0	214	52.8	45.3	1.9	0.0	0.0	0.0	1.34	0.10
9	Jamaica	161*	121	5	0	0	0	287	56.1	42.2	1.7	0.0	0.0	0.0	1.80	0.14
10	Londonderry	412*	299	13	0	0	0	724	56.9	41.3	1.8	0.0	0.0	0.0	4.53	0.35
11	Marlboro	96	214*	24	0	0	0	334	28.7	64.1	7.2	0.0	0.0	0.0	2.09	0.16
12	Newfane	249	340*	11	0	0	0	600	41.5	56.7	1.8	0.0	0.0	0.0	3.76	0.29
13	Putney	309	521*	35	0	0	0	865	35.7	60.2	4.0	0.0	0.0	0.0	5.42	0.42
14	Rockingham	759	1324*	28	3	0	0	2114	35.9	62.6	1.3	0.1	0.0	0.0	13.24	1.03
15	Stratton	41*	16	3	0	0	0	60	68.3	26.7	5.0	0.0	0.0	0.0	0.38	0.03
16	Townshend	191*	185	7	0	0	0	383	49.9	48.3	1.8	0.0	0.0	0.0	2.40	0.19
17	Vernon	304*	299	7	0	0	0	610	49.8	49.0	1.1	0.0	0.0	0.0	3.82	0.30
18	Wardsboro	123*	93	4	0	0	0	220	55.9	42.3	1.8	0.0	0.0	0.0	1.38	0.11
19	Westminster	369	620*	26	0	0	0	1015	36.4	61.1	2.6	0.0	0.0	0.0	6.36	0.50
20	Whitingham	246*	166	10	0	0	0	422	58.3	39.3	2.4	0.0	0.0	0.0	2.64	0.21
21	Wilmington	433*	336	25	1	0	0	795	54.5	42.3	3.1	0.1	0.0	0.0	4.98	0.39
22	Windham	64*	53	1	1	0	0	119	53.8	44.5	0.8	0.8	0.0	0.0	0.75	0.06
	County Totals	6821	8798*	336	11	0	0	15966	42.7	55.1	2.1	0.1	0.0	0.0	100.00	7.79

1980 GENERAL ELECTION LIEUTENANT GOVERNOR Vermont Elections Project / Copyright 1976-81, University of Vermont (802-656-2601)

	Windsor County	Garlnd	Kunin	Hckcox	Scat			Total	Rep	Dem	LU	Scat			%Cty	%State
1	Andover	75	93*	1	0	0	0	169	44.4	55.0	0.6	0.0	0.0	0.0	0.77	0.08
2	Baltimore	27	68*	2	0	0	0	97	27.8	70.1	2.1	0.0	0.0	0.0	0.44	0.05
3	Barnard	200*	187	4	2	0	0	393	50.9	47.6	1.0	0.5	0.0	0.0	1.78	0.15
4	Bethel	293	362*	11	0	0	0	666	44.0	54.4	1.7	0.0	0.0	0.0	3.02	0.33
5	Bridgewater	160*	152	0	0	0	0	312	51.3	48.7	0.0	0.0	0.0	0.0	1.41	0.15
6	Cavendish	247	347*	18	0	0	0	612	40.4	56.7	2.9	0.0	0.0	0.0	2.78	0.30
7	Chester	529	564*	10	0	0	0	1103	48.0	51.1	0.9	0.0	0.0	0.0	5.00	0.54
8	Hartford	1209	1587*	30	4	0	0	2830	42.7	56.1	1.1	0.1	0.0	0.0	12.83	1.38
9	Hartland	430	588*	19	1	0	0	1038	41.4	56.6	1.8	0.1	0.0	0.0	4.71	0.51
10	Ludlow	439	651*	19	0	0	0	1109	39.6	58.7	1.7	0.0	0.0	0.0	5.03	0.54
11	Norwich	468	765*	19	0	0	0	1252	37.4	61.1	1.5	0.0	0.0	0.0	5.68	0.61
12	Plymouth	108*	89	1	0	0	0	198	54.5	44.9	0.5	0.0	0.0	0.0	0.90	0.10
13	Pomfret	219*	215	4	0	0	0	438	50.0	49.1	0.9	0.0	0.0	0.0	1.99	0.21
14	Reading	165*	124	5	0	0	0	294	56.1	42.2	1.7	0.0	0.0	0.0	1.33	0.14
15	Rochester	223	277*	12	0	0	0	512	43.6	54.1	2.3	0.0	0.0	0.0	2.32	0.25
16	Royalton	376	417*	13	1	0	0	807	46.6	51.7	1.6	0.1	0.0	0.0	3.66	0.39
17	Sharon	154	197*	8	0	0	0	359	42.9	54.9	2.2	0.0	0.0	0.0	1.63	0.18
18	Springfield	1666	2652*	84	0	0	0	4402	37.8	60.2	1.9	0.0	0.0	0.0	19.96	2.15
19	Stockbridge	105*	92	6	0	0	0	203	51.7	45.3	3.0	0.0	0.0	0.0	0.92	0.10
20	Weathersfield	470	628*	19	0	0	0	1117	42.1	56.2	1.7	0.0	0.0	0.0	5.06	0.55
21	Weston	178*	163	6	1	0	0	348	51.1	46.8	1.7	0.3	0.0	0.0	1.58	0.17
22	West Windsor	191	256*	6	0	0	0	453	42.2	56.5	1.3	0.0	0.0	0.0	2.05	0.22
23	Windsor	607	1090*	18	2	0	0	1717	35.4	63.5	1.0	0.1	0.0	0.0	7.79	0.84
24	Woodstock	803	808*	12	2	0	0	1625	49.4	49.7	0.7	0.1	0.0	0.0	7.37	0.79
	County Totals	9342	12372*	327	13	0	0	22054	42.4	56.1	1.5	0.1	0.0	0.0	100.00	10.76

Table 16.

1980 GENERAL ELECTION **STATE TREASURER** Vermont Elections Project / Copyright 1976-81, University of Vermont (802-656-2601)

Candidate Identification	Residence	Column Heading	Party Identification and Heading			State Totals		Towns Won		Min%	Max%
*Emory A. Hebard	Barton	Hebard	Republican/Democrat	(28)	R+D	162915*	86.31%	246	100%	64.7	98.6
Anna Land	Newfane	Land	Liberty Union	(39)	LU	13131	6.96%	0	0%	0.7	19.2
David Ershun	Guilford	Ershun	Citizens Party	(61)	CitP	12591	6.67%	0	0%	0.0	24.5
Scattering Votes		Scat	Scattering	(99)	Scat	120	0.06%	0	0%	0.0	0.5
						188757		246 towns (0 ties)			

	Statewide Summary	Hebard	Land	Ershun	Scat			Total	R+D	LU	CitP	Scat		
		Total Vote by County							Percentage of Total County Vote					
	State Totals	162915*	13131	12591	120	0	0	188757	86.3	7.0	6.7	0.1	0.0	0.0
1	Addison County	9151*	657	658	5	0	0	10471	87.4	6.3	6.3	0.0	0.0	0.0
2	Bennington County	9560*	972	841	8	0	0	11381	84.0	8.5	7.4	0.1	0.0	0.0
3	Caledonia County	8932*	365	391	1	0	0	9689	92.2	3.8	4.0	0.0	0.0	0.0
4	Chittenden County	33312*	3079	3039	24	0	0	39454	84.4	7.8	7.7	0.1	0.0	0.0
5	Essex County	1935*	97	108	1	0	0	2141	90.4	4.5	5.0	0.0	0.0	0.0
6	Franklin County	11234*	577	661	7	0	0	12479	90.0	4.6	5.3	0.1	0.0	0.0
7	Grand Isle County	1820*	127	96	2	0	0	2045	89.0	6.2	4.7	0.1	0.0	0.0
8	Lamoille County	5460*	403	364	3	0	0	6230	87.6	6.5	5.8	0.0	0.0	0.0
9	Orange County	7392*	533	537	8	0	0	8470	87.3	6.3	6.3	0.1	0.0	0.0
10	Orleans County	8105*	324	301	4	0	0	8734	92.8	3.7	3.4	0.0	0.0	0.0
11	Rutland County	18504*	1517	1472	9	0	0	21502	86.1	7.1	6.8	0.0	0.0	0.0
12	Washington County	18278*	1430	1347	16	0	0	21071	86.7	6.8	6.4	0.1	0.0	0.0
13	Windham County	11875*	1587	1517	17	0	0	14996	79.2	10.6	10.1	0.1	0.0	0.0
14	Windsor County	17357*	1463	1259	15	0	0	20094	86.4	7.3	6.3	0.1	0.0	0.0

	Statewide Summary	Hebard	Land	Ershun	Scat			Total	R+D	LU	CitP	Scat		
		Percentage of State Totals							Index Comparing County Percentage to State Percentage					
1	Addison County	5.6	5.0	5.2	4.2	0.0	0.0	5.5	1.01	0.90	0.94	0.75	0.00	0.00
2	Bennington County	5.9	7.4	6.7	6.7	0.0	0.0	6.0	0.97	1.23	1.11	1.11	0.00	0.00
3	Caledonia County	5.5	2.8	3.1	0.8	0.0	0.0	5.1	1.07	0.54	0.60	0.16	0.00	0.00
4	Chittenden County	20.4	23.4	24.1	20.0	0.0	0.0	20.9	0.98	1.12	1.15	0.96	0.00	0.00
5	Essex County	1.2	0.7	0.9	0.8	0.0	0.0	1.1	1.05	0.65	0.76	0.73	0.00	0.00
6	Franklin County	6.9	4.4	5.2	5.8	0.0	0.0	6.6	1.04	0.66	0.79	0.88	0.00	0.00
7	Grand Isle County	1.1	1.0	0.8	1.7	0.0	0.0	1.1	1.03	0.89	0.70	1.54	0.00	0.00
8	Lamoille County	3.4	3.1	2.9	2.5	0.0	0.0	3.3	1.02	0.93	0.88	0.76	0.00	0.00
9	Orange County	4.5	4.1	4.3	6.7	0.0	0.0	4.5	1.01	0.90	0.95	1.49	0.00	0.00
10	Orleans County	5.0	2.5	2.4	3.3	0.0	0.0	4.6	1.08	0.53	0.52	0.72	0.00	0.00
11	Rutland County	11.4	11.6	11.7	7.5	0.0	0.0	11.4	1.00	1.01	1.03	0.66	0.00	0.00
12	Washington County	11.2	10.9	10.7	13.3	0.0	0.0	11.2	1.01	0.98	0.96	1.19	0.00	0.00
13	Windham County	7.3	12.1	12.0	14.2	0.0	0.0	7.9	0.92	1.52	1.52	1.78	0.00	0.00
14	Windsor County	10.7	11.1	10.0	12.5	0.0	0.0	10.6	1.00	1.05	0.94	1.17	0.00	0.00

1980 GENERAL ELECTION STATE TREASURER Vermont Elections Project / Copyright 1976-81, University of Vermont (802-656-2601)

	Addison County	Hebard	Land	Ershun	Scat			Total	R+D	LU	CitP	Scat			%Cty	%State
1	Addison	325*	13	11	0	0	0	349	93.1	3.7	3.2	0.0	0.0	0.0	3.33	0.18
2	Bridport	392*	21	13	0	0	0	426	92.0	4.9	3.1	0.0	0.0	0.0	4.07	0.23
3	Bristol	878*	70	76	0	0	0	1024	85.7	6.8	7.4	0.0	0.0	0.0	9.78	0.54
4	Cornwall	389*	21	29	0	0	0	439	88.6	4.8	6.6	0.0	0.0	0.0	4.19	0.23
5	Ferrisburg	647*	39	41	0	0	0	727	89.0	5.4	5.6	0.0	0.0	0.0	6.94	0.39
6	Goshen	79*	10	6	0	0	0	95	83.2	10.5	6.3	0.0	0.0	0.0	0.91	0.05
7	Granville	61*	10	9	0	0	0	80	76.3	12.5	11.3	0.0	0.0	0.0	0.76	0.04
8	Hancock	111*	8	9	0	0	0	128	86.7	6.3	7.0	0.0	0.0	0.0	1.22	0.07
9	Leicester	188*	16	12	0	0	0	216	87.0	7.4	5.6	0.0	0.0	0.0	2.06	0.11
10	Lincoln	282*	42	47	0	0	0	371	76.0	11.3	12.7	0.0	0.0	0.0	3.54	0.20
11	Middlebury	2070*	137	184	3	0	0	2394	86.5	5.7	7.7	0.1	0.0	0.0	22.86	1.27
12	Monkton	385*	48	33	0	0	0	466	82.6	10.3	7.1	0.0	0.0	0.0	4.45	0.25
13	New Haven	446*	26	21	1	0	0	494	90.3	5.3	4.3	0.2	0.0	0.0	4.72	0.26
14	Orwell	344*	26	11	0	0	0	381	90.3	6.8	2.9	0.0	0.0	0.0	3.64	0.20
15	Panton	162*	9	6	0	0	0	177	91.5	5.1	3.4	0.0	0.0	0.0	1.69	0.09
16	Ripton	117*	10	27	0	0	0	154	76.0	6.5	17.5	0.0	0.0	0.0	1.47	0.08
17	Salisbury	301*	24	18	1	0	0	344	87.5	7.0	5.2	0.3	0.0	0.0	3.29	0.18
18	Shoreham	346*	22	14	0	0	0	382	90.6	5.8	3.7	0.0	0.0	0.0	3.65	0.20
19	Starksboro	384*	36	41	0	0	0	461	83.3	7.8	8.9	0.0	0.0	0.0	4.40	0.24
20	Vergennes	688*	38	29	0	0	0	755	91.1	5.0	3.8	0.0	0.0	0.0	7.21	0.40
21	Waltham	124*	7	3	0	0	0	134	92.5	5.2	2.2	0.0	0.0	0.0	1.28	0.07
22	Weybridge	296*	15	11	0	0	0	322	91.9	4.7	3.4	0.0	0.0	0.0	3.08	0.17
23	Whiting	136*	9	7	0	0	0	152	89.5	5.9	4.6	0.0	0.0	0.0	1.45	0.08
	County Totals	9151*	657	658	5	0	0	10471	87.4	6.3	6.3	0.0	0.0	0.0	100.00	5.55

	Bennington County	Hebard	Land	Ershun	Scat			Total	R+D	LU	CitP	Scat			%Cty	%State
1	Arlington	791*	33	60	1	0	0	885	89.4	3.7	6.8	0.1	0.0	0.0	7.78	0.47
2	Bennington	3329*	432	349	0	0	0	4110	81.0	10.5	8.5	0.0	0.0	0.0	36.11	2.18
3	Dorset	680*	44	56	0	0	0	780	87.2	5.6	7.2	0.0	0.0	0.0	6.85	0.41
4	Landgrove	67*	3	8	0	0	0	78	85.9	3.8	10.3	0.0	0.0	0.0	0.69	0.04
5	Manchester	1284*	116	89	4	0	0	1493	86.0	7.8	6.0	0.3	0.0	0.0	13.12	0.79
6	Peru	137*	12	9	0	0	0	158	86.7	7.6	5.7	0.0	0.0	0.0	1.39	0.08
7	Pownal	829*	69	93	0	0	0	991	83.7	7.0	9.4	0.0	0.0	0.0	8.71	0.53
8	Readsboro	229*	39	18	0	0	0	286	80.1	13.6	6.3	0.0	0.0	0.0	2.51	0.15
9	Rupert	270*	38	0	0	0	0	308	87.7	12.3	0.0	0.0	0.0	0.0	2.71	0.16
10	Sandgate	97*	18	14	0	0	0	129	75.2	14.0	10.9	0.0	0.0	0.0	1.13	0.07
11	Searsburg	30*	6	2	0	0	0	38	78.9	15.8	5.3	0.0	0.0	0.0	0.33	0.02
12	Shaftsbury	1046*	78	85	1	0	0	1210	86.4	6.4	7.0	0.1	0.0	0.0	10.63	0.64
13	Stamford	251*	32	23	0	0	0	306	82.0	10.5	7.5	0.0	0.0	0.0	2.69	0.16
14	Sunderland	257*	18	14	1	0	0	290	88.6	6.2	4.8	0.3	0.0	0.0	2.55	0.15
15	Winhall	155*	18	9	0	0	0	182	85.2	9.9	4.9	0.0	0.0	0.0	1.60	0.10
16	Woodford	108*	16	12	1	0	0	137	78.8	11.7	8.8	0.7	0.0	0.0	1.20	0.07
	County Totals	9560*	972	841	8	0	0	11381	84.0	8.5	7.4	0.1	0.0	0.0	100.00	6.03

	Caledonia County	Hebard	Land	Ershun	Scat			Total	R+D	LU	CitP	Scat			%Cty	%State
1	Barnet	545*	27	30	0	0	0	602	90.5	4.5	5.0	0.0	0.0	0.0	6.21	0.32
2	Burke	413*	34	21	0	0	0	468	88.2	7.3	4.5	0.0	0.0	0.0	4.83	0.25
3	Danville	729*	27	37	0	0	0	793	91.9	3.4	4.7	0.0	0.0	0.0	8.18	0.42
4	Groton	249*	8	8	0	0	0	265	94.0	3.0	3.0	0.0	0.0	0.0	2.74	0.14
5	Hardwick	801*	22	30	0	0	0	853	93.9	2.6	3.5	0.0	0.0	0.0	8.80	0.45
6	Kirby	119*	2	7	0	0	0	128	93.0	1.6	5.5	0.0	0.0	0.0	1.32	0.07
7	Lyndon	1386*	58	50	0	0	0	1494	92.8	3.9	3.3	0.0	0.0	0.0	15.42	0.79
8	Newark	88*	8	9	0	0	0	105	83.8	7.6	8.6	0.0	0.0	0.0	1.08	0.06
9	Peacham	252*	17	21	0	0	0	290	86.9	5.9	7.2	0.0	0.0	0.0	2.99	0.15
10	Ryegate	370*	12	16	0	0	0	398	93.0	3.0	4.0	0.0	0.0	0.0	4.11	0.21
11	Saint Johnsbury	2880*	94	119	1	0	0	3094	93.1	3.0	3.8	0.0	0.0	0.0	31.93	1.64
12	Sheffield	144*	3	7	0	0	0	154	93.5	1.9	4.5	0.0	0.0	0.0	1.59	0.08
13	Stannard	66*	1	0	0	0	0	67	98.5	1.5	0.0	0.0	0.0	0.0	0.69	0.04
14	Sutton	229*	17	7	0	0	0	253	90.5	6.7	2.8	0.0	0.0	0.0	2.61	0.13
15	Walden	185*	15	9	0	0	0	209	88.5	7.2	4.3	0.0	0.0	0.0	2.16	0.11
16	Waterford	362*	11	14	0	0	0	387	93.5	2.8	3.6	0.0	0.0	0.0	3.99	0.21
17	Wheelock	114*	9	6	0	0	0	129	88.4	7.0	4.7	0.0	0.0	0.0	1.33	0.07
	County Totals	8932*	365	391	1	0	0	9689	92.2	3.8	4.0	0.0	0.0	0.0	100.00	5.13

	Chittenden County	Hebard	Land	Ershun	Scat			Total	R+D	LU	CitP	Scat			%Cty	%State
1	Bolton	237*	23	21	1	0	0	282	84.0	8.2	7.4	0.4	0.0	0.0	0.71	0.15
2	Burlington	8883*	1245	1213	4	0	0	11345	78.3	11.0	10.7	0.0	0.0	0.0	28.76	6.01
3	Charlotte	1003*	76	92	0	0	0	1171	85.7	6.5	7.9	0.0	0.0	0.0	2.97	0.62
4	Colchester	2847*	246	258	0	0	0	3351	85.0	7.3	7.7	0.0	0.0	0.0	8.49	1.78
5	Essex	3926*	328	232	1	0	0	4487	87.5	7.3	5.2	0.0	0.0	0.0	11.37	2.38
6	Hinesburg	868*	92	72	2	0	0	1034	83.9	8.9	7.0	0.2	0.0	0.0	2.62	0.55
7	Huntington	314*	34	38	0	0	0	386	81.3	8.8	9.8	0.0	0.0	0.0	0.98	0.20
8	Jericho	1390*	68	69	1	0	0	1528	91.0	4.5	4.5	0.1	0.0	0.0	3.87	0.81
9	Milton	2001*	128	128	0	0	0	2257	88.7	5.7	5.7	0.0	0.0	0.0	5.72	1.20
10	Richmond	1108*	83	115	0	0	0	1306	84.8	6.4	8.8	0.0	0.0	0.0	3.31	0.69
11	Saint George	186*	7	14	0	0	0	207	89.9	3.4	6.8	0.0	0.0	0.0	0.52	0.11
12	Shelburne	2071*	114	125	1	0	0	2311	89.6	4.9	5.4	0.0	0.0	0.0	5.86	1.22
13	South Burlington	4412*	258	267	8	0	0	4945	89.2	5.2	5.4	0.2	0.0	0.0	12.53	2.62
14	Underhill	761*	68	78	0	0	0	907	83.9	7.5	8.6	0.0	0.0	0.0	2.30	0.48
15	Westford	393*	40	45	2	0	0	480	81.9	8.3	9.4	0.4	0.0	0.0	1.22	0.25
16	Williston	1436*	106	100	2	0	0	1644	87.3	6.4	6.1	0.1	0.0	0.0	4.17	0.87
17	Winooski	1476*	163	172	2	0	0	1813	81.4	9.0	9.5	0.1	0.0	0.0	4.60	0.96
	County Totals	33312*	3079	3039	24	0	0	39454	84.4	7.8	7.7	0.1	0.0	0.0	100.00	20.90

1980 GENERAL ELECTION STATE TREASURER Vermont Elections Project / Copyright 1976-81, University of Vermont (802-656-2601)

	Essex County	Hebard	Land	Ershun	Scat			Total	R+D	LU	CitP	Scat			%Cty	%State
1	Bloomfield	62*	5	2	0	0	0	69	89.9	7.2	2.9	0.0	0.0	0.0	3.22	0.04
2	Brighton	503*	27	24	1	0	0	555	90.6	4.9	4.3	0.2	0.0	0.0	25.92	0.29
3	Brunswick	26*	2	1	0	0	0	29	89.7	6.9	3.4	0.0	0.0	0.0	1.35	0.02
4	Canaan	280*	6	28	0	0	0	314	89.2	1.9	8.9	0.0	0.0	0.0	14.67	0.17
5	Concord	312*	17	8	0	0	0	337	92.6	5.0	2.4	0.0	0.0	0.0	15.74	0.18
6	East Haven	100*	6	4	0	0	0	110	90.9	5.5	3.6	0.0	0.0	0.0	5.14	0.06
7	Granby	30*	1	3	0	0	0	34	88.2	2.9	8.8	0.0	0.0	0.0	1.59	0.02
8	Guildhall	81*	2	4	0	0	0	87	93.1	2.3	4.6	0.0	0.0	0.0	4.06	0.05
9	Lemington	50*	3	0	0	0	0	53	94.3	5.7	0.0	0.0	0.0	0.0	2.48	0.03
10	Lunenburg	345*	9	29	0	0	0	383	90.1	2.3	7.6	0.0	0.0	0.0	17.89	0.26
11	Maidstone	40*	3	0	0	0	0	43	93.0	7.0	0.0	0.0	0.0	0.0	2.01	0.02
12	Norton	69*	15	5	0	0	0	89	77.5	16.9	5.6	0.0	0.0	0.0	4.16	0.05
13	Victory	37*	1	0	0	0	0	38	97.4	2.6	0.0	0.0	0.0	0.0	1.77	0.02
	County Totals	1935*	97	108	1	0	0	2141	90.4	4.5	5.0	0.0	0.0	0.0	100.00	1.13

	Franklin County	Hebard	Land	Ershun	Scat			Total	R+D	LU	CitP	Scat			%Cty	%State
1	Bakersfield	280*	19	28	0	0	0	327	85.6	5.8	8.6	0.0	0.0	0.0	2.62	0.17
2	Berkshire	321*	15	23	0	0	0	359	89.4	4.2	6.4	0.0	0.0	0.0	2.88	0.19
3	Enosburg	859*	52	61	0	0	0	972	88.4	5.3	6.3	0.0	0.0	0.0	7.79	0.51
4	Fairfax	662*	36	36	0	0	0	734	90.2	4.9	4.9	0.0	0.0	0.0	5.88	0.39
5	Fairfield	552*	42	38	1	0	0	633	87.2	6.6	6.0	0.2	0.0	0.0	5.07	0.34
6	Fletcher	203*	24	32	1	0	0	260	78.1	9.2	12.3	0.4	0.0	0.0	2.08	0.14
7	Franklin	328*	21	15	1	0	0	365	89.9	5.8	4.1	0.3	0.0	0.0	2.92	0.19
8	Georgia	842*	54	46	0	0	0	942	89.4	5.7	4.9	0.0	0.0	0.0	7.55	0.50
9	Highgate	651*	29	34	0	0	0	714	91.2	4.1	4.8	0.0	0.0	0.0	5.72	0.38
10	Montgomery	249*	29	16	0	0	0	294	84.7	9.9	5.4	0.0	0.0	0.0	2.36	0.16
11	Richford	756*	37	52	0	0	0	845	89.5	4.4	6.2	0.0	0.0	0.0	6.77	0.45
12	Saint Albans City	2647*	107	137	4	0	0	2895	91.4	3.7	4.7	0.1	0.0	0.0	23.20	1.53
13	Saint Albans Town	1060*	44	56	0	0	0	1160	91.4	3.8	4.8	0.0	0.0	0.0	9.30	0.61
14	Sheldon	418*	16	25	0	0	0	459	91.1	3.5	5.4	0.0	0.0	0.0	3.68	0.24
15	Swanton	1406*	52	62	0	0	0	1520	92.5	3.4	4.1	0.0	0.0	0.0	12.18	0.81
	County Totals	11234*	577	661	7	0	0	12479	90.0	4.6	5.3	0.1	0.0	0.0	100.00	6.61

	Grand Isle County	Hebard	Land	Ershun	Scat			Total	R+D	LU	CitP	Scat			%Cty	%State
1	Alburg	449*	33	26	1	0	0	509	88.2	6.5	5.1	0.2	0.0	0.0	24.89	0.27
2	Grand Isle	486*	41	28	1	0	0	556	87.4	7.4	5.0	0.2	0.0	0.0	27.19	0.29
3	Isle LaMotte	144*	14	13	0	0	0	171	84.2	8.2	7.6	0.0	0.0	0.0	8.36	0.09
4	North Hero	220*	11	6	0	0	0	237	92.8	4.6	2.5	0.0	0.0	0.0	11.59	0.13
5	South Hero	521*	28	23	0	0	0	572	91.1	4.9	4.0	0.0	0.0	0.0	27.97	0.30
	County Totals	1820*	127	96	2	0	0	2045	89.0	6.2	4.7	0.1	0.0	0.0	100.00	1.08

	Lamoille County	Hebard	Land	Ershun	Scat			Total	R+D	LU	CitP	Scat			%Cty	%State
1	Belvidere	61*	4	4	0	0	0	69	88.4	5.8	5.8	0.0	0.0	0.0	1.11	0.04
2	Cambridge	730*	53	58	0	0	0	841	86.8	6.3	6.9	0.0	0.0	0.0	13.50	0.45
3	Eden	163*	15	6	0	0	0	184	88.6	8.2	3.3	0.0	0.0	0.0	2.95	0.10
4	Elmore	151*	13	13	0	0	0	177	85.3	7.3	7.3	0.0	0.0	0.0	2.84	0.09
5	Hyde Park	578*	43	35	0	0	0	656	88.1	6.6	5.3	0.0	0.0	0.0	10.53	0.35
6	Johnson	790*	79	69	0	0	0	938	84.2	8.4	7.4	0.0	0.0	0.0	15.06	0.50
7	Morristown	1282*	69	70	0	0	0	1421	90.2	4.9	4.9	0.0	0.0	0.0	22.81	0.75
8	Stowe	1267*	95	80	3	0	0	1445	87.7	6.6	5.5	0.2	0.0	0.0	23.19	0.77
9	Waterville	160*	10	11	0	0	0	181	88.4	5.5	6.1	0.0	0.0	0.0	2.91	0.10
10	Wolcott	278*	22	18	0	0	0	318	87.4	6.9	5.7	0.0	0.0	0.0	5.10	0.17
	County Totals	5460*	403	364	3	0	0	6230	87.6	6.5	5.8	0.0	0.0	0.0	100.00	3.30

	Orange County	Hebard	Land	Ershun	Scat			Total	R+D	LU	CitP	Scat			%Cty	%State
1	Bradford	732*	31	39	0	0	0	802	91.3	3.9	4.9	0.0	0.0	0.0	9.47	0.42
2	Braintree	329*	17	21	0	0	0	367	89.6	4.6	5.7	0.0	0.0	0.0	4.33	0.19
3	Brookfield	339*	20	14	1	0	0	374	90.6	5.3	3.7	0.3	0.0	0.0	4.42	0.20
4	Chelsea	433*	42	32	2	0	0	509	85.1	8.3	6.3	0.4	0.0	0.0	6.01	0.27
5	Corinth	304*	24	27	0	0	0	355	85.6	6.8	7.6	0.0	0.0	0.0	4.19	0.19
6	Fairlee	262*	17	20	1	0	0	300	87.3	5.7	6.7	0.3	0.0	0.0	3.54	0.16
7	Newbury	580*	45	31	1	0	0	657	88.3	6.8	4.7	0.2	0.0	0.0	7.76	0.35
8	Orange	264*	23	20	0	0	0	307	86.0	7.5	6.5	0.0	0.0	0.0	3.62	0.16
9	Randolph	1381*	93	77	0	0	0	1551	89.0	6.0	5.0	0.0	0.0	0.0	18.31	0.82
10	Strafford	256*	28	36	1	0	0	321	79.8	8.7	11.2	0.3	0.0	0.0	3.79	0.17
11	Thetford	645*	69	79	0	0	0	793	81.3	8.7	10.0	0.0	0.0	0.0	9.36	0.42
12	Topsham	240*	19	24	1	0	0	284	84.5	6.7	8.5	0.4	0.0	0.0	3.35	0.15
13	Tunbridge	329*	20	27	0	0	0	376	87.5	5.3	7.2	0.0	0.0	0.0	4.44	0.20
14	Vershire	128*	11	15	0	0	0	154	83.1	7.1	9.7	0.0	0.0	0.0	1.82	0.08
15	Washington	297*	19	28	0	0	0	344	86.3	5.5	8.1	0.0	0.0	0.0	4.06	0.18
16	West Fairlee	132*	8	4	0	0	0	144	91.7	5.6	2.8	0.0	0.0	0.0	1.70	0.08
17	Williamstown	741*	47	43	1	0	0	832	89.1	5.6	5.2	0.1	0.0	0.0	9.82	0.44
	County Totals	7392*	533	537	8	0	0	8470	87.3	6.3	6.3	0.1	0.0	0.0	100.00	4.49

	Orleans County	Hebard	Land	Ershun	Scat			Total	R+D	LU	CitP	Scat			%Cty	%State
1	Albany	266*	17	4	0	0	0	287	92.7	5.9	1.4	0.0	0.0	0.0	3.29	0.15
2	Barton	994*	31	25	0	0	0	1050	94.7	3.0	2.4	0.0	0.0	0.0	12.02	0.56
3	Brownington	208*	11	14	0	0	0	233	89.3	4.7	6.0	0.0	0.0	0.0	2.67	0.12
4	Charleston	259*	26	11	0	0	0	296	87.5	8.8	3.7	0.0	0.0	0.0	3.39	0.16
5	Coventry	195*	5	6	0	0	0	206	94.7	2.4	2.9	0.0	0.0	0.0	2.36	0.11
6	Craftsbury	304*	15	18	0	0	0	337	90.2	4.5	5.3	0.0	0.0	0.0	3.86	0.18
7	Derby	1373*	30	31	2	0	0	1436	95.6	2.1	2.2	0.1	0.0	0.0	16.44	0.76
8	Glover	319*	13	10	1	0	0	343	93.0	3.8	2.9	0.3	0.0	0.0	3.93	0.18
9	Greensboro	251*	22	12	0	0	0	285	88.1	7.7	4.2	0.0	0.0	0.0	3.26	0.15
10	Holland	158*	14	8	0	0	0	180	87.8	7.8	4.4	0.0	0.0	0.0	2.06	0.10
11	Irasburg	268*	6	13	0	0	0	287	93.4	2.1	4.5	0.0	0.0	0.0	3.29	0.15
12	Jay	102*	8	5	0	0	0	115	88.7	7.0	4.3	0.0	0.0	0.0	1.32	0.06
13	Lowell	251*	12	16	0	0	0	279	90.0	4.3	5.7	0.0	0.0	0.0	3.19	0.15
14	Morgan	203*	9	8	0	0	0	220	92.3	4.1	3.6	0.0	0.0	0.0	2.52	0.12
15	Newport City	1635*	50	60	1	0	0	1746	93.6	2.9	3.4	0.1	0.0	0.0	19.99	0.92
16	Newport Town	421*	22	20	0	0	0	463	90.9	4.8	4.3	0.0	0.0	0.0	5.30	0.25
17	Troy	574*	25	32	0	0	0	631	91.0	4.0	5.1	0.0	0.0	0.0	7.22	0.33
18	Westfield	181*	7	7	0	0	0	195	92.8	3.6	3.6	0.0	0.0	0.0	2.23	0.10
19	Westmore	143*	1	1	0	0	0	145	98.6	0.7	0.7	0.0	0.0	0.0	1.66	0.08
	County Totals	8105*	324	301	4	0	0	8734	92.8	3.7	3.4	0.0	0.0	0.0	100.00	4.63

	Rutland County	Hebard	Land	Ershun	Scat			Total	R+D	LU	CitP	Scat			%Cty	%State
1	Benson	220*	23	12	0	0	0	255	86.3	9.0	4.7	0.0	0.0	0.0	1.19	0.14
2	Brandon	1143*	61	69	2	0	0	1275	89.6	4.8	5.4	0.2	0.0	0.0	5.93	0.68
3	Castleton	995*	98	91	1	0	0	1185	84.0	8.3	7.7	0.1	0.0	0.0	5.51	0.63
4	Chittenden	337*	33	38	0	0	0	408	82.6	8.1	9.3	0.0	0.0	0.0	1.90	0.22
5	Clarendon	702*	58	56	0	0	0	816	86.0	7.1	6.9	0.0	0.0	0.0	3.79	0.43
6	Danby	285*	28	20	0	0	0	333	85.6	8.4	6.0	0.0	0.0	0.0	1.55	0.18
7	Fair Haven	855*	75	50	1	0	0	981	87.2	7.6	5.1	0.1	0.0	0.0	4.56	0.52
8	Hubbardton	167*	13	12	0	0	0	192	87.0	6.8	6.3	0.0	0.0	0.0	0.89	0.10
9	Ira	110*	8	9	0	0	0	127	86.6	6.3	7.1	0.0	0.0	0.0	0.59	0.07
10	Mendon	409*	24	21	0	0	0	454	90.1	5.3	4.6	0.0	0.0	0.0	2.11	0.24
11	Middletown Springs	251*	18	22	0	0	0	291	86.3	6.2	7.6	0.0	0.0	0.0	1.35	0.15
12	Mount Holly	381*	46	34	0	0	0	461	82.6	10.0	7.4	0.0	0.0	0.0	2.14	0.24
13	Mount Tabor	74*	5	4	0	0	0	83	89.2	6.0	4.8	0.0	0.0	0.0	0.39	0.04
14	Pawlet	428*	35	38	1	0	0	502	85.3	7.0	7.6	0.2	0.0	0.0	2.33	0.27
15	Pittsfield	149*	9	4	0	0	0	162	92.0	5.6	2.5	0.0	0.0	0.0	0.75	0.09
16	Pittsford	925*	71	72	0	0	0	1068	86.6	6.6	6.7	0.0	0.0	0.0	4.97	0.57
17	Poultney	826*	63	53	1	0	0	943	87.6	6.7	5.6	0.1	0.0	0.0	4.39	0.50
18	Proctor	855*	43	50	2	0	0	950	90.0	4.5	5.3	0.2	0.0	0.0	4.42	0.50
19	Rutland City	5251*	460	524	1	0	0	6236	84.2	7.4	8.4	0.0	0.0	0.0	29.00	3.30
20	Rutland Town	1305*	123	93	0	0	0	1521	85.8	8.1	6.1	0.0	0.0	0.0	7.07	0.81
21	Sherburne	425*	35	24	0	0	0	484	87.8	7.2	5.0	0.0	0.0	0.0	2.25	0.26
22	Shrewsbury	273*	30	23	0	0	0	326	83.7	9.2	7.1	0.0	0.0	0.0	1.52	0.17
23	Sudbury	147*	11	15	0	0	0	173	85.0	6.4	8.7	0.0	0.0	0.0	0.80	0.09
24	Tinmouth	127*	19	8	0	0	0	154	82.5	12.3	5.2	0.0	0.0	0.0	0.72	0.08
25	Wallingford	679*	47	46	0	0	0	772	88.0	6.1	6.0	0.0	0.0	0.0	3.59	0.41
26	Wells	285*	28	25	0	0	0	338	84.3	8.3	7.4	0.0	0.0	0.0	1.57	0.18
27	West Haven	84*	10	6	0	0	0	100	84.0	10.0	6.0	0.0	0.0	0.0	0.47	0.05
28	West Rutland	816*	43	53	0	0	0	912	89.5	4.7	5.8	0.0	0.0	0.0	4.24	0.48
	County Totals	18504*	1517	1472	9	0	0	21502	86.1	7.1	6.8	0.0	0.0	0.0	100.00	11.39

	Washington County	Hebard	Land	Ershun	Scat			Total	R+D	LU	CitP	Scat			%Cty	%State
1	Barre City	3290*	190	170	4	0	0	3654	90.0	5.2	4.7	0.1	0.0	0.0	17.34	1.94
2	Barre Town	2645*	114	122	2	0	0	2883	91.7	4.0	4.2	0.1	0.0	0.0	13.68	1.53
3	Berlin	837*	42	37	0	0	0	916	91.4	4.6	4.0	0.0	0.0	0.0	4.35	0.49
4	Cabot	336*	26	27	0	0	0	389	86.4	6.7	6.9	0.0	0.0	0.0	1.85	0.21
5	Calais	462*	61	58	0	0	0	581	79.5	10.5	10.0	0.0	0.0	0.0	2.76	0.31
6	Duxbury	247*	28	35	0	0	0	310	79.7	9.0	11.3	0.0	0.0	0.0	1.47	0.16
7	East Montpelier	836*	59	57	2	0	0	954	87.6	6.2	6.0	0.2	0.0	0.0	4.53	0.51
8	Fayston	243*	22	23	0	0	0	288	84.4	7.6	8.0	0.0	0.0	0.0	1.37	0.15
9	Marshfield	384*	53	63	0	0	0	500	76.8	10.6	12.6	0.0	0.0	0.0	2.37	0.26
10	Middlesex	442*	46	47	2	0	0	537	82.3	8.6	8.8	0.4	0.0	0.0	2.55	0.28
11	Montpelier	3177*	307	227	3	0	0	3714	85.5	8.3	6.1	0.1	0.0	0.0	17.63	1.97
12	Moretown	408*	35	49	0	0	0	492	82.9	7.1	10.0	0.0	0.0	0.0	2.33	0.26
13	Northfield	1715*	97	109	0	0	0	1921	89.3	5.0	5.7	0.0	0.0	0.0	9.12	1.02
14	Plainfield	382*	98	87	0	0	0	567	67.4	17.3	15.3	0.0	0.0	0.0	2.69	0.30
15	Roxbury	175*	16	15	0	0	0	206	85.0	7.8	7.3	0.0	0.0	0.0	0.98	0.11
16	Waitsfield	490*	57	41	0	0	0	588	83.3	9.7	7.0	0.0	0.0	0.0	2.79	0.31
17	Warren	405*	53	40	0	0	0	498	81.3	10.6	8.0	0.0	0.0	0.0	2.36	0.26
18	Waterbury	1376*	89	81	2	0	0	1548	88.9	5.7	5.2	0.1	0.0	0.0	7.35	0.82
19	Woodbury	156*	14	29	0	0	0	199	78.4	7.0	14.6	0.0	0.0	0.0	0.94	0.11
20	Worcester	272*	23	30	1	0	0	326	83.4	7.1	9.2	0.3	0.0	0.0	1.55	0.17
	County Totals	18278*	1430	1347	16	0	0	21071	86.7	6.8	6.4	0.1	0.0	0.0	100.00	11.16

	Windham County	Hebard	Land	Ershun	Scat			Total	R+D	LU	CitP	Scat			%Cty	%State
1	Athens	62*	15	4	0	0	0	81	76.5	18.5	4.9	0.0	0.0	0.0	0.54	0.04
2	Brattleboro	3659*	394	459	4	0	0	4516	81.0	8.7	10.2	0.1	0.0	0.0	30.11	2.39
3	Brookline	119*	18	8	0	0	0	145	82.1	12.4	5.5	0.0	0.0	0.0	0.97	0.08
4	Dover	256*	62	37	1	0	0	356	71.9	17.4	10.4	0.3	0.0	0.0	2.37	0.19
5	Dummerston	574*	74	57	1	0	0	706	81.3	10.5	8.1	0.1	0.0	0.0	4.71	0.37
6	Grafton	236*	32	15	0	0	0	283	83.4	11.3	5.3	0.0	0.0	0.0	1.89	0.15
7	Guilford	465*	41	168	0	0	0	674	69.0	6.1	24.9	0.0	0.0	0.0	4.49	0.36
8	Halifax	160*	16	35	0	0	0	211	75.8	7.6	16.6	0.0	0.0	0.0	1.41	0.11
9	Jamaica	211*	38	21	0	0	0	270	78.1	14.1	7.8	0.0	0.0	0.0	1.80	0.14
10	Londonderry	548*	82	42	0	0	0	672	81.5	12.2	6.3	0.0	0.0	0.0	4.48	0.36
11	Marlboro	200*	45	63	1	0	0	309	64.7	14.6	20.4	0.3	0.0	0.0	2.06	0.16
12	Newfane	424*	109	37	1	0	0	571	74.3	19.1	6.5	0.2	0.0	0.0	3.81	0.30
13	Putney	521*	126	153	1	0	0	801	65.0	15.7	19.1	0.1	0.0	0.0	5.34	0.42
14	Rockingham	1681*	159	136	5	0	0	1981	84.9	8.0	6.9	0.3	0.0	0.0	13.21	1.05
15	Stratton	48*	6	5	0	0	0	59	81.4	10.2	8.5	0.0	0.0	0.0	0.39	0.03
16	Townshend	300*	49	19	0	0	0	368	81.5	13.3	5.2	0.0	0.0	0.0	2.45	0.19
17	Vernon	497*	27	46	0	0	0	570	87.2	4.7	8.1	0.0	0.0	0.0	3.80	0.30
18	Wardsboro	166*	28	15	0	0	0	209	79.4	13.4	7.2	0.0	0.0	0.0	1.39	0.11
19	Westminster	722*	135	100	1	0	0	958	75.4	14.1	10.4	0.1	0.0	0.0	6.39	0.51
20	Whitingham	343*	34	33	0	0	0	410	83.7	8.3	8.0	0.0	0.0	0.0	2.73	0.22
21	Wilmington	601*	78	57	1	0	0	737	81.5	10.6	7.7	0.1	0.0	0.0	4.91	0.39
22	Windham	82*	19	7	1	0	0	109	75.2	17.4	6.4	0.9	0.0	0.0	0.73	0.06
	County Totals	11875*	1587	1517	17	0	0	14996	79.2	10.6	10.1	0.1	0.0	0.0	100.00	7.94

1980 GENERAL ELECTION STATE TREASURER Vermont Elections Project / Copyright 1976-81, University of Vermont (802-656-2601)

	Windsor County	Hebard	Land	Ershun	Scat			Total	R+D	LU	CitP	Scat				%Cty	%State
1	Andover	130*	14	13	1	0	0	158	82.3	8.9	8.2	0.6	0.0	0.0		0.79	0.08
2	Baltimore	78*	5	7	0	0	0	90	86.7	5.6	7.8	0.0	0.0	0.0		0.45	0.05
3	Barnard	312*	15	26	2	0	0	355	87.9	4.2	7.3	0.6	0.0	0.0		1.77	0.19
4	Bethel	562*	33	33	0	0	0	628	89.5	5.3	5.3	0.0	0.0	0.0		3.13	0.33
5	Bridgewater	244*	18	17	0	0	0	279	87.5	6.5	6.1	0.0	0.0	0.0		1.39	0.15
6	Cavendish	483*	53	35	0	0	0	571	84.6	9.3	6.1	0.0	0.0	0.0		2.84	0.30
7	Chester	912*	73	51	0	0	0	1036	88.0	7.0	4.9	0.0	0.0	0.0		5.16	0.55
8	Hartford	2077*	118	126	2	0	0	2323	89.4	5.1	5.4	0.1	0.0	0.0		11.56	1.23
9	Hartland	819*	76	65	1	0	0	961	85.2	7.9	6.8	0.1	0.0	0.0		4.78	0.51
10	Ludlow	868*	88	61	1	0	0	1018	85.3	8.6	6.0	0.1	0.0	0.0		5.07	0.54
11	Norwich	923*	79	82	2	0	0	1086	85.0	7.3	7.6	0.2	0.0	0.0		5.40	0.58
12	Plymouth	156*	8	19	0	0	0	183	85.2	4.4	10.4	0.0	0.0	0.0		0.91	0.10
13	Pomfret	362*	17	16	0	0	0	395	91.6	4.3	4.1	0.0	0.0	0.0		1.97	0.21
14	Reading	241*	11	19	0	0	0	271	88.9	4.1	7.0	0.0	0.0	0.0		1.35	0.14
15	Rochester	392*	37	54	0	0	0	483	81.2	7.7	11.2	0.0	0.0	0.0		2.40	0.26
16	Royalton	638*	48	71	1	0	0	758	84.2	6.3	9.4	0.1	0.0	0.0		3.77	0.40
17	Sharon	283*	25	29	0	0	0	337	84.0	7.4	8.6	0.0	0.0	0.0		1.68	0.18
18	Springfield	3409*	421	274	0	0	0	4104	83.1	10.3	6.7	0.0	0.0	0.0		20.42	2.17
19	Stockbridge	152*	13	24	0	0	0	189	80.4	6.9	12.7	0.0	0.0	0.0		0.94	0.10
20	Weathersfield	924*	67	46	0	0	0	1037	89.1	6.5	4.4	0.0	0.0	0.0		5.16	0.55
21	Weston	270*	30	25	0	0	0	325	83.1	9.2	7.7	0.0	0.0	0.0		1.62	0.17
22	West Windsor	364*	26	24	0	0	0	414	87.9	6.3	5.8	0.0	0.0	0.0		2.06	0.22
23	Windsor	1430*	104	70	3	0	0	1607	89.0	6.5	4.4	0.2	0.0	0.0		8.00	0.85
24	Woodstock	1328*	84	72	2	0	0	1486	89.4	5.7	4.8	0.1	0.0	0.0		7.40	0.79
	County Totals	17357*	1463	1259	15	0	0	20094	86.4	7.3	6.3	0.1	0.0	0.0		100.00	10.65

Table 17.

1980 GENERAL ELECTION **SECRETARY OF STATE** Vermont Elections Project / Copyright 1976-81, University of Vermont (802-656-2601)

Candidate Identification	Residence	Column Heading	Party Identification and Heading			State Totals		Towns Won		Min%	Max%
*James H. Douglas	Middlebury	Duglas	Republican	(20)	Rep	102919*	52.64%	192	78%	32.5	85.7
Robert S. Babcock, Jr.	Montpelier	Babcok	Democratic	(10)	Dem	83116	42.51%	54	21%	14.3	64.7
Carole Folsom	Montpelier	Folsom	Liberty Union	(39)	LU	9361	4.79%	0	0%	0.0	22.6
Scattering Votes		Scat	Scattering	(99)	Scat	128	0.07%	0	0%	0.0	1.4
						195524		246 towns (0 ties)			

	Statewide Summary	Duglas	Babcok	Folsom	Scat			Total	Rep	Dem	LU	Scat		
		Total Vote by County							Percentage of Total County Vote					
	State Totals	102919*	83116	9361	128	0	0	195524	52.6	42.5	4.8	0.1	0.0	0.0
1	Addison County	7670*	3008	379	9	0	0	11066	69.3	27.2	3.4	0.1	0.0	0.0
2	Bennington County	6906*	4587	499	4	0	0	11996	57.6	38.2	4.2	0.0	0.0	0.0
3	Caledonia County	5443*	4050	306	6	0	0	9805	55.5	41.3	3.1	0.1	0.0	0.0
4	Chittenden County	21403*	17368	2599	33	0	0	41403	51.7	41.9	6.3	0.1	0.0	0.0
5	Essex County	1104*	1019	59	1	0	0	2183	50.6	46.7	2.7	0.0	0.0	0.0
6	Franklin County	5368	6997*	395	1	0	0	12761	42.1	54.8	3.1	0.0	0.0	0.0
7	Grand Isle County	1025*	990	83	0	0	0	2098	48.9	47.2	4.0	0.0	0.0	0.0
8	Lamoille County	3461*	2585	323	6	0	0	6375	54.3	40.5	5.1	0.1	0.0	0.0
9	Orange County	4722*	3519	440	4	0	0	8685	54.4	40.5	5.1	0.0	0.0	0.0
10	Orleans County	4268*	4062	323	5	0	0	8658	49.3	46.9	3.7	0.1	0.0	0.0
11	Rutland County	12149*	9694	658	10	0	0	22511	54.0	43.1	2.9	0.0	0.0	0.0
12	Washington County	10214*	9781	1698	17	0	0	21710	47.0	45.1	7.8	0.1	0.0	0.0
13	Windham County	8205*	6202	793	23	0	0	15223	53.9	40.7	5.2	0.2	0.0	0.0
14	Windsor County	10981*	9254	806	9	0	0	21050	52.2	44.0	3.8	0.0	0.0	0.0

	Statewide Summary	Duglas	Babcok	Folsom	Scat			Total	Rep	Dem	LU	Scat		
		Percentage of State Totals							Index Comparing County Percentage to State Percentage					
1	Addison County	7.5	3.6	4.0	7.0	0.0	0.0	5.7	1.32	0.64	0.72	1.24	0.00	0.00
2	Bennington County	6.7	5.5	5.3	3.1	0.0	0.0	6.1	1.09	0.90	0.87	0.51	0.00	0.00
3	Caledonia County	5.3	4.9	3.3	4.7	0.0	0.0	5.0	1.05	0.97	0.65	0.93	0.00	0.00
4	Chittenden County	20.8	20.9	27.8	25.8	0.0	0.0	21.2	0.98	0.99	1.31	1.22	0.00	0.00
5	Essex County	1.1	1.2	0.6	0.8	0.0	0.0	1.1	0.96	1.10	0.56	0.70	0.00	0.00
6	Franklin County	5.2	8.4	4.2	0.8	0.0	0.0	6.5	0.80	1.29	0.65	0.12	0.00	0.00
7	Grand Isle County	1.0	1.2	0.9	0.0	0.0	0.0	1.1	0.93	1.11	0.83	0.00	0.00	0.00
8	Lamoille County	3.4	3.1	3.5	4.7	0.0	0.0	3.3	1.03	0.95	1.06	1.44	0.00	0.00
9	Orange County	4.6	4.2	4.7	3.1	0.0	0.0	4.4	1.03	0.95	1.06	0.70	0.00	0.00
10	Orleans County	4.1	4.9	3.5	3.9	0.0	0.0	4.4	0.94	1.10	0.78	0.86	0.00	0.00
11	Rutland County	11.8	11.7	7.0	7.8	0.0	0.0	11.5	1.03	1.01	0.61	0.66	0.00	0.00
12	Washington County	9.9	11.8	18.1	13.3	0.0	0.0	11.1	0.89	1.06	1.63	1.20	0.00	0.00
13	Windham County	8.0	7.5	8.5	18.0	0.0	0.0	7.8	1.02	0.96	1.09	2.31	0.00	0.00
14	Windsor County	10.7	11.1	8.6	7.0	0.0	0.0	10.8	0.99	1.03	0.80	0.65	0.00	0.00

1980 GENERAL ELECTION SECRETARY OF STATE Vermont Elections Project / Copyright 1976-81, University of Vermont (802-656-2601)

	Addison County	Duglas	Babcok	Folsom	Scat			Total	Rep	Dem	LU	Scat			%Cty	%State
1	Addison	292*	73	7	1	0	0	373	78.3	19.6	1.9	0.3	0.0	0.0	3.37	0.19
2	Bridport	326*	119	16	0	0	0	461	70.7	25.8	3.5	0.0	0.0	0.0	4.17	0.24
3	Bristol	687*	341	46	1	0	0	1075	63.9	31.7	4.3	0.1	0.0	0.0	9.71	0.55
4	Cornwall	373*	98	11	0	0	0	482	77.4	20.3	2.3	0.0	0.0	0.0	4.36	0.25
5	Ferrisburg	481*	237	27	0	0	0	745	64.6	31.8	3.6	0.0	0.0	0.0	6.73	0.38
6	Goshen	59*	34	6	0	0	0	99	59.6	34.3	6.1	0.0	0.0	0.0	0.89	0.05
7	Granville	49*	26	6	0	0	0	81	60.5	32.1	7.4	0.0	0.0	0.0	0.73	0.04
8	Hancock	66*	65	2	0	0	0	133	49.6	48.9	1.5	0.0	0.0	0.0	1.20	0.07
9	Leicester	170*	55	6	0	0	0	231	73.6	23.8	2.6	0.0	0.0	0.0	2.09	0.12
10	Lincoln	255*	106	26	1	0	0	388	65.7	27.3	6.7	0.3	0.0	0.0	3.51	0.20
11	Middlebury	1942*	560	81	1	0	0	2584	75.2	21.7	3.1	0.0	0.0	0.0	23.35	1.32
12	Monkton	311*	149	25	1	0	0	486	64.0	30.7	5.1	0.2	0.0	0.0	4.39	0.25
13	New Haven	374*	116	21	0	0	0	511	73.2	22.7	4.1	0.0	0.0	0.0	4.62	0.26
14	Orwell	260*	119	16	0	0	0	395	65.8	30.1	4.1	0.0	0.0	0.0	3.57	0.20
15	Panton	132*	45	4	0	0	0	181	72.9	24.9	2.2	0.0	0.0	0.0	1.64	0.09
16	Ripton	106*	48	8	1	0	0	163	65.0	29.4	4.9	0.6	0.0	0.0	1.47	0.08
17	Salisbury	267*	82	9	0	0	0	358	74.6	22.9	2.5	0.0	0.0	0.0	3.24	0.18
18	Shoreham	278*	108	14	1	0	0	401	69.3	26.9	3.5	0.2	0.0	0.0	3.62	0.21
19	Starksboro	281*	176	25	2	0	0	484	58.1	36.4	5.2	0.4	0.0	0.0	4.37	0.25
20	Vergennes	488*	288	14	0	0	0	790	61.8	36.5	1.8	0.0	0.0	0.0	7.14	0.40
21	Waltham	87*	49	1	0	0	0	137	63.5	35.8	0.7	0.0	0.0	0.0	1.24	0.07
22	Weybridge	267*	77	7	0	0	0	351	76.1	21.9	2.0	0.0	0.0	0.0	3.17	0.18
23	Whiting	119*	37	1	0	0	0	157	75.8	23.6	0.6	0.0	0.0	0.0	1.42	0.08
	County Totals	7670*	3008	379	9	0	0	11066	69.3	27.2	3.4	0.1	0.0	0.0	100.00	5.66

	Bennington County	Duglas	Babcok	Folsom	Scat			Total	Rep	Dem	LU	Scat			%Cty	%State
1	Arlington	548*	352	20	0	0	0	920	59.6	38.3	2.2	0.0	0.0	0.0	7.67	0.47
2	Bennington	2357*	1908	224	0	0	0	4489	52.5	42.5	5.0	0.0	0.0	0.0	37.42	2.30
3	Dorset	562*	226	21	0	0	0	809	69.5	27.9	2.6	0.0	0.0	0.0	6.74	0.41
4	Landgrove	60*	16	3	0	0	0	79	75.9	20.3	3.8	0.0	0.0	0.0	0.66	0.04
5	Manchester	1034*	460	55	1	0	0	1550	66.7	29.7	3.5	0.1	0.0	0.0	12.92	0.79
6	Peru	104*	51	6	0	0	0	161	64.6	31.7	3.7	0.0	0.0	0.0	1.34	0.08
7	Pownal	517*	455	44	1	0	0	1017	50.8	44.7	4.3	0.1	0.0	0.0	8.48	0.52
8	Readsboro	140*	137	17	0	0	0	294	47.6	46.6	5.8	0.0	0.0	0.0	2.45	0.15
9	Rupert	230*	88	7	0	0	0	325	70.8	27.1	2.2	0.0	0.0	0.0	2.71	0.17
10	Sandgate	77*	46	9	0	0	0	132	58.3	34.8	6.8	0.0	0.0	0.0	1.10	0.07
11	Searsburg	21*	15	2	0	0	0	38	55.3	39.5	5.3	0.0	0.0	0.0	0.32	0.02
12	Shaftsbury	681*	503	55	2	0	0	1241	54.9	40.5	4.4	0.2	0.0	0.0	10.35	0.63
13	Stamford	195*	114	9	0	0	0	318	61.3	35.8	2.8	0.0	0.0	0.0	2.65	0.16
14	Sunderland	195*	99	9	0	0	0	303	64.4	32.7	3.0	0.0	0.0	0.0	2.53	0.15
15	Winhall	124*	49	10	0	0	0	183	67.8	26.8	5.5	0.0	0.0	0.0	1.53	0.09
16	Woodford	61	68*	8	0	0	0	137	44.5	49.6	5.8	0.0	0.0	0.0	1.14	0.07
	County Totals	6906*	4587	499	4	0	0	11996	57.6	38.2	4.2	0.0	0.0	0.0	100.00	6.14

	Caledonia County	Duglas	Babcok	Folsom	Scat			Total	Rep	Dem	LU	Scat			%Cty	%State
1	Barnet	369*	218	27	0	0	0	614	60.1	35.5	4.4	0.0	0.0	0.0	6.26	0.31
2	Burke	244*	203	26	0	0	0	473	51.6	42.9	5.5	0.0	0.0	0.0	4.82	0.24
3	Danville	492*	296	15	0	0	0	803	61.3	36.9	1.9	0.0	0.0	0.0	8.19	0.41
4	Groton	158*	110	4	0	0	0	272	58.1	40.4	1.5	0.0	0.0	0.0	2.77	0.14
5	Hardwick	395	439*	22	0	0	0	856	46.1	51.3	2.6	0.0	0.0	0.0	8.73	0.44
6	Kirby	76*	49	5	1	0	0	131	58.0	37.4	3.8	0.8	0.0	0.0	1.34	0.07
7	Lyndon	867*	586	44	3	0	0	1500	57.8	39.1	2.9	0.2	0.0	0.0	15.30	0.77
8	Newark	42	52*	12	0	0	0	106	39.6	49.1	11.3	0.0	0.0	0.0	1.08	0.05
9	Peacham	167*	114	14	0	0	0	295	56.6	38.6	4.7	0.0	0.0	0.0	3.01	0.15
10	Ryegate	234*	163	6	0	0	0	403	58.1	40.4	1.5	0.0	0.0	0.0	4.11	0.21
11	Saint Johnsbury	1723*	1337	79	2	0	0	3141	54.9	42.6	2.5	0.1	0.0	0.0	32.03	1.61
12	Sheffield	92*	56	2	0	0	0	150	61.3	37.3	1.3	0.0	0.0	0.0	1.53	0.08
13	Stannard	26	38*	6	0	0	0	70	37.1	54.3	8.6	0.0	0.0	0.0	0.71	0.04
14	Sutton	133*	102	14	0	0	0	249	53.4	41.0	5.6	0.0	0.0	0.0	2.54	0.13
15	Walden	96	101*	19	0	0	0	216	44.4	46.8	8.8	0.0	0.0	0.0	2.20	0.11
16	Waterford	258*	128	4	0	0	0	390	66.2	32.8	1.0	0.0	0.0	0.0	3.98	0.20
17	Wheelock	71*	58	7	0	0	0	136	52.2	42.6	5.1	0.0	0.0	0.0	1.39	0.07
	County Totals	5443*	4050	306	6	0	0	9805	55.5	41.3	3.1	0.1	0.0	0.0	100.00	5.01

	Chittenden County	Duglas	Babcok	Folsom	Scat			Total	Rep	Dem	LU	Scat			%Cty	%State
1	Bolton	151*	124	12	0	0	0	287	52.6	43.2	4.2	0.0	0.0	0.0	0.69	0.15
2	Burlington	5688*	5128	1169	13	0	0	11998	47.4	42.7	9.7	0.1	0.0	0.0	28.98	6.14
3	Charlotte	737*	409	70	2	0	0	1218	60.5	33.6	5.7	0.2	0.0	0.0	2.94	0.62
4	Colchester	1799*	1615	153	1	0	0	3568	50.4	45.3	4.3	0.0	0.0	0.0	8.62	1.82
5	Essex	2782*	1700	227	2	0	0	4711	59.1	36.1	4.8	0.0	0.0	0.0	11.38	2.41
6	Hinesburg	556*	439	68	0	0	0	1063	52.3	41.3	6.4	0.0	0.0	0.0	2.57	0.54
7	Huntington	191*	169	38	0	0	0	398	48.0	42.5	9.5	0.0	0.0	0.0	0.96	0.20
8	Jericho	890*	620	68	2	0	0	1580	56.3	39.2	4.3	0.1	0.0	0.0	3.82	0.81
9	Milton	1079	1174*	86	1	0	0	2340	46.1	50.2	3.7	0.0	0.0	0.0	5.65	1.20
10	Richmond	699*	562	85	1	0	0	1347	51.9	41.7	6.3	0.1	0.0	0.0	3.25	0.69
11	Saint George	118*	84	12	0	0	0	214	55.1	39.3	5.6	0.0	0.0	0.0	0.52	0.11
12	Shelburne	1520*	751	115	2	0	0	2388	63.7	31.4	4.8	0.1	0.0	0.0	5.77	1.22
13	South Burlington	2723*	2187	217	5	0	0	5132	53.1	42.6	4.2	0.1	0.0	0.0	12.40	2.62
14	Underhill	554*	326	64	0	0	0	944	58.7	34.5	6.8	0.0	0.0	0.0	2.28	0.48
15	Westford	267*	191	42	0	0	0	500	53.4	38.2	8.4	0.0	0.0	0.0	1.21	0.26
16	Williston	936*	680	78	2	0	0	1696	55.2	40.1	4.6	0.1	0.0	0.0	4.10	0.87
17	Winooski	713	1209*	95	2	0	0	2019	35.3	59.9	4.7	0.1	0.0	0.0	4.88	1.03
	County Totals	21403*	17368	2599	33	0	0	41403	51.7	41.9	6.3	0.1	0.0	0.0	100.00	21.18

1980 GENERAL ELECTION SECRETARY OF STATE Vermont Elections Project / Copyright 1976-81, University of Vermont (802-656-2601)

	Essex County	Duglas	Babcok	Folsom	Scat			Total	Rep	Dem	LU	Scat			%Cty	%State
1	Bloomfield	43*	28	2	0	0	0	73	58.9	38.4	2.7	0.0	0.0	0.0	3.34	0.04
2	Brighton	237	314*	12	0	0	0	563	42.1	55.8	2.1	0.0	0.0	0.0	25.79	0.29
3	Brunswick	16*	11	1	0	0	0	28	57.1	39.3	3.6	0.0	0.0	0.0	1.29	0.01
4	Canaan	176*	134	12	0	0	0	322	54.7	41.6	3.7	0.0	0.0	0.0	14.75	0.16
5	Concord	173*	162	9	1	0	0	345	50.1	47.0	2.6	0.3	0.0	0.0	15.80	0.18
6	East Haven	44	59*	6	0	0	0	109	40.4	54.1	5.5	0.0	0.0	0.0	4.99	0.06
7	Granby	30*	5	0	0	0	0	35	85.7	14.3	0.0	0.0	0.0	0.0	1.60	0.02
8	Guildhall	73*	18	2	0	0	0	93	78.5	19.4	2.2	0.0	0.0	0.0	4.26	0.05
9	Lemington	32*	21	0	0	0	0	53	60.4	39.6	0.0	0.0	0.0	0.0	2.43	0.03
10	Lunenburg	183	203*	9	0	0	0	395	46.3	51.4	2.3	0.0	0.0	0.0	18.09	0.20
11	Maidstone	30*	11	0	0	0	0	41	73.2	26.8	0.0	0.0	0.0	0.0	1.88	0.02
12	Norton	46*	38	4	0	0	0	88	52.3	43.2	4.5	0.0	0.0	0.0	4.03	0.05
13	Victory	21*	15	2	0	0	0	38	55.3	39.5	5.3	0.0	0.0	0.0	1.74	0.02
	County Totals	1104*	1019	59	1	0	0	2183	50.6	46.7	2.7	0.0	0.0	0.0	100.00	1.12

	Franklin County	Duglas	Babcok	Folsom	Scat			Total	Rep	Dem	LU	Scat			%Cty	%State
1	Bakersfield	168*	151	17	0	0	0	336	50.0	44.9	5.1	0.0	0.0	0.0	2.63	0.17
2	Berkshire	157	185*	14	0	0	0	356	44.1	52.0	3.9	0.0	0.0	0.0	2.79	0.18
3	Enosburg	442	503*	37	0	0	0	982	45.0	51.2	3.8	0.0	0.0	0.0	7.70	0.50
4	Fairfax	344	382*	27	0	0	0	753	45.7	50.7	3.6	0.0	0.0	0.0	5.90	0.39
5	Fairfield	209	400*	34	0	0	0	643	32.5	62.2	5.3	0.0	0.0	0.0	5.04	0.33
6	Fletcher	127*	116	25	0	0	0	268	47.4	43.3	9.3	0.0	0.0	0.0	2.10	0.14
7	Franklin	169	194*	19	0	0	0	382	44.2	50.8	5.0	0.0	0.0	0.0	2.99	0.20
8	Georgia	491*	448	21	0	0	0	960	51.1	46.7	2.2	0.0	0.0	0.0	7.52	0.49
9	Highgate	250	476*	10	0	0	0	736	34.0	64.7	1.4	0.0	0.0	0.0	5.77	0.38
10	Montgomery	108	157*	23	0	0	0	288	37.5	54.5	8.0	0.0	0.0	0.0	2.26	0.15
11	Richford	372	463*	22	0	0	0	857	43.4	54.0	2.6	0.0	0.0	0.0	6.72	0.44
12	Saint Albans City	1233	1665*	74	1	0	0	2973	41.5	56.0	2.5	0.0	0.0	0.0	23.30	1.52
13	Saint Albans Town	502	655*	29	0	0	0	1186	42.3	55.2	2.4	0.0	0.0	0.0	9.29	0.61
14	Sheldon	164	296*	12	0	0	0	472	34.7	62.7	2.5	0.0	0.0	0.0	3.70	0.24
15	Swanton	632	906*	31	0	0	0	1569	40.3	57.7	2.0	0.0	0.0	0.0	12.30	0.80
	County Totals	5368	6997*	395	1	0	0	12761	42.1	54.8	3.1	0.0	0.0	0.0	100.00	6.53

	Grand Isle County	Duglas	Babcok	Folsom	Scat			Total	Rep	Dem	LU	Scat			%Cty	%State
1	Alburg	222	281*	24	0	0	0	527	42.1	53.3	4.6	0.0	0.0	0.0	25.12	0.27
2	Grand Isle	263	277*	27	0	0	0	567	46.4	48.9	4.8	0.0	0.0	0.0	27.03	0.29
3	Isle LaMotte	66	96*	8	0	0	0	170	38.8	56.5	4.7	0.0	0.0	0.0	8.10	0.09
4	North Hero	142*	91	11	0	0	0	244	58.2	37.3	4.5	0.0	0.0	0.0	11.63	0.12
5	South Hero	332*	245	13	0	0	0	590	56.3	41.5	2.2	0.0	0.0	0.0	28.12	0.30
	County Totals	1025*	990	83	0	0	0	2098	48.9	47.2	4.0	0.0	0.0	0.0	100.00	1.07

	Lamoille County	Duglas	Babcok	Folsom	Scat			Total	Rep	Dem	LU	Scat			%Cty	%State
1	Belvidere	48*	20	3	1	0	0	72	66.7	27.8	4.2	1.4	0.0	0.0	1.13	0.04
2	Cambridge	461*	346	50	0	0	0	857	53.8	40.4	5.8	0.0	0.0	0.0	13.44	0.44
3	Eden	80	92*	13	0	0	0	185	43.2	49.7	7.0	0.0	0.0	0.0	2.90	0.09
4	Elmore	76	90*	12	0	0	0	178	42.7	50.6	6.7	0.0	0.0	0.0	2.79	0.09
5	Hyde Park	351*	273	40	0	0	0	664	52.9	41.1	6.0	0.0	0.0	0.0	10.42	0.34
6	Johnson	465*	436	62	1	0	0	964	48.2	45.2	6.4	0.1	0.0	0.0	15.12	0.49
7	Morristown	773*	629	48	0	0	0	1450	53.3	43.4	3.3	0.0	0.0	0.0	22.75	0.74
8	Stowe	924*	498	70	4	0	0	1496	61.8	33.3	4.7	0.3	0.0	0.0	23.47	0.77
9	Waterville	111*	65	12	0	0	0	188	59.0	34.6	6.4	0.0	0.0	0.0	2.95	0.10
10	Wolcott	172*	136	13	0	0	0	321	53.6	42.4	4.0	0.0	0.0	0.0	5.04	0.16
	County Totals	3461*	2585	323	6	0	0	6375	54.3	40.5	5.1	0.1	0.0	0.0	100.00	3.26

	Orange County	Duglas	Babcok	Folsom	Scat			Total	Rep	Dem	LU	Scat			%Cty	%State
1	Bradford	500*	294	22	0	0	0	816	61.3	36.0	2.7	0.0	0.0	0.0	9.40	0.42
2	Braintree	223*	137	17	0	0	0	377	59.2	36.3	4.5	0.0	0.0	0.0	4.34	0.19
3	Brookfield	252*	106	20	1	0	0	379	66.5	28.0	5.3	0.3	0.0	0.0	4.36	0.19
4	Chelsea	296*	177	37	1	0	0	511	57.9	34.6	7.2	0.2	0.0	0.0	5.88	0.26
5	Corinth	203*	142	23	0	0	0	368	55.2	38.6	6.3	0.0	0.0	0.0	4.24	0.19
6	Fairlee	187*	103	15	0	0	0	305	61.3	33.8	4.9	0.0	0.0	0.0	3.51	0.16
7	Newbury	379*	257	34	1	0	0	671	56.5	38.3	5.1	0.1	0.0	0.0	7.73	0.34
8	Orange	140	155*	16	0	0	0	311	45.0	49.8	5.1	0.0	0.0	0.0	3.58	0.16
9	Randolph	942*	579	74	1	0	0	1596	59.0	36.3	4.6	0.1	0.0	0.0	18.38	0.82
10	Strafford	160*	156	20	0	0	0	336	47.6	46.4	6.0	0.0	0.0	0.0	3.87	0.17
11	Thetford	399*	356	61	0	0	0	816	48.9	43.6	7.5	0.0	0.0	0.0	9.40	0.42
12	Topsham	159*	118	18	0	0	0	295	53.9	40.0	6.1	0.0	0.0	0.0	3.40	0.15
13	Tunbridge	242*	126	22	0	0	0	390	62.1	32.3	5.6	0.0	0.0	0.0	4.49	0.20
14	Vershire	74	77*	7	0	0	0	158	46.8	48.7	4.4	0.0	0.0	0.0	1.82	0.08
15	Washington	137	197*	19	0	0	0	353	38.8	55.8	5.4	0.0	0.0	0.0	4.06	0.18
16	West Fairlee	84*	61	3	0	0	0	148	56.8	41.2	2.0	0.0	0.0	0.0	1.70	0.08
17	Williamstown	345	478*	32	0	0	0	855	40.4	55.9	3.7	0.0	0.0	0.0	9.84	0.44
	County Totals	4722*	3519	440	4	0	0	8685	54.4	40.5	5.1	0.0	0.0	0.0	100.00	4.44

	Orleans County	Duglas	Babcok	Folsom	Scat			Total	Rep	Dem	LU	Scat			%Cty	%State
1	Albany	164*	96	17	0	0	0	277	59.2	34.7	6.1	0.0	0.0	0.0	3.20	0.14
2	Barton	565*	405	44	0	0	0	1014	55.7	39.9	4.3	0.0	0.0	0.0	11.71	0.52
3	Brownington	102	106*	19	0	0	0	227	44.9	46.7	8.4	0.0	0.0	0.0	2.62	0.12
4	Charleston	147*	113	27	1	0	0	288	51.0	39.2	9.4	0.3	0.0	0.0	3.33	0.15
5	Coventry	115*	85	5	0	0	0	205	56.1	41.5	2.4	0.0	0.0	0.0	2.37	0.10
6	Craftsbury	190*	120	20	0	0	0	330	57.6	36.4	6.1	0.0	0.0	0.0	3.81	0.17
7	Derby	702	725*	26	4	0	0	1457	48.2	49.8	1.8	0.3	0.0	0.0	16.83	0.75
8	Glover	196*	115	19	0	0	0	330	59.4	34.8	5.8	0.0	0.0	0.0	3.81	0.17
9	Greensboro	149*	116	19	0	0	0	284	52.5	40.8	6.7	0.0	0.0	0.0	3.28	0.15
10	Holland	79	91*	12	0	0	0	182	43.4	50.0	6.6	0.0	0.0	0.0	2.10	0.09
11	Irasburg	120	159*	8	0	0	0	287	41.8	55.4	2.8	0.0	0.0	0.0	3.31	0.15
12	Jay	57*	56	2	0	0	0	115	49.6	48.7	1.7	0.0	0.0	0.0	1.33	0.06
13	Lowell	112	159*	11	0	0	0	282	39.7	56.4	3.9	0.0	0.0	0.0	3.26	0.14
14	Morgan	122*	85	10	0	0	0	217	56.2	39.2	4.6	0.0	0.0	0.0	2.51	0.11
15	Newport City	833	847*	43	0	0	0	1723	48.3	49.2	2.5	0.0	0.0	0.0	19.90	0.88
16	Newport Town	228*	224	14	0	0	0	466	48.9	48.1	3.0	0.0	0.0	0.0	5.38	0.24
17	Troy	221	405*	16	0	0	0	642	34.4	63.1	2.5	0.0	0.0	0.0	7.42	0.33
18	Westfield	85	99*	6	0	0	0	190	44.7	52.1	3.2	0.0	0.0	0.0	2.19	0.10
19	Westmore	81*	56	5	0	0	0	142	57.0	39.4	3.5	0.0	0.0	0.0	1.64	0.07
	County Totals	4268*	4062	323	5	0	0	8658	49.3	46.9	3.7	0.1	0.0	0.0	100.00	4.43

	Rutland County	Duglas	Babcok	Folsom	Scat			Total	Rep	Dem	LU	Scat			%Cty	%State
1	Benson	168*	84	8	0	0	0	260	64.6	32.3	3.1	0.0	0.0	0.0	1.15	0.13
2	Brandon	823*	495	28	1	0	0	1347	61.1	36.7	2.1	0.1	0.0	0.0	5.98	0.69
3	Castleton	611*	603	35	1	0	0	1250	48.9	48.2	2.8	0.1	0.0	0.0	5.55	0.64
4	Chittenden	249*	150	19	0	0	0	418	59.6	35.9	4.5	0.0	0.0	0.0	1.86	0.21
5	Clarendon	494*	318	15	0	0	0	827	59.7	38.5	1.8	0.0	0.0	0.0	3.67	0.42
6	Danby	218*	112	11	0	0	0	341	63.9	32.8	3.2	0.0	0.0	0.0	1.51	0.17
7	Fair Haven	582*	408	26	1	0	0	1017	57.2	40.1	2.6	0.1	0.0	0.0	4.52	0.52
8	Hubbardton	130*	60	12	0	0	0	202	64.4	29.7	5.9	0.0	0.0	0.0	0.90	0.10
9	Ira	71*	61	3	0	0	0	135	52.6	45.2	2.2	0.0	0.0	0.0	0.60	0.07
10	Mendon	317*	144	18	0	0	0	479	66.2	30.1	3.8	0.0	0.0	0.0	2.13	0.24
11	Middletown Springs	206*	88	13	0	0	0	307	67.1	28.7	4.2	0.0	0.0	0.0	1.36	0.16
12	Mount Holly	253*	189	28	1	0	0	471	53.7	40.1	5.9	0.2	0.0	0.0	2.09	0.24
13	Mount Tabor	57*	32	3	0	0	0	92	62.0	34.8	3.3	0.0	0.0	0.0	0.41	0.05
14	Pawlet	354*	154	18	1	0	0	527	67.2	29.2	3.4	0.2	0.0	0.0	2.34	0.27
15	Pittsfield	118*	50	4	0	0	0	172	68.6	29.1	2.3	0.0	0.0	0.0	0.76	0.09
16	Pittsford	601*	464	37	0	0	0	1102	54.5	42.1	3.4	0.0	0.0	0.0	4.90	0.56
17	Poultney	553*	386	29	0	0	0	968	57.1	39.9	3.0	0.0	0.0	0.0	4.30	0.50
18	Proctor	484*	473	23	1	0	0	981	49.3	48.2	2.3	0.1	0.0	0.0	4.36	0.50
19	Rutland City	3148	3357*	185	4	0	0	6694	47.0	50.1	2.8	0.1	0.0	0.0	29.74	3.42
20	Rutland Town	930*	616	32	0	0	0	1578	58.9	39.0	2.0	0.0	0.0	0.0	7.01	0.81
21	Sherburne	320*	152	18	0	0	0	490	65.3	31.0	3.7	0.0	0.0	0.0	2.18	0.25
22	Shrewsbury	177*	131	20	0	0	0	328	54.0	39.9	6.1	0.0	0.0	0.0	1.46	0.17
23	Sudbury	110*	69	2	0	0	0	181	60.8	38.1	1.1	0.0	0.0	0.0	0.80	0.09
24	Tinmouth	108*	32	5	0	0	0	145	74.5	22.1	3.4	0.0	0.0	0.0	0.64	0.07
25	Wallingford	436*	326	32	0	0	0	794	54.9	41.1	4.0	0.0	0.0	0.0	3.53	0.41
26	Wells	232*	105	12	0	0	0	349	66.5	30.1	3.4	0.0	0.0	0.0	1.55	0.18
27	West Haven	63*	35	6	0	0	0	104	60.6	33.7	5.8	0.0	0.0	0.0	0.46	0.05
28	West Rutland	336	600*	16	0	0	0	952	35.3	63.0	1.7	0.0	0.0	0.0	4.23	0.45
	County Totals	12149*	9694	658	10	0	0	22511	54.0	43.1	2.9	0.0	0.0	0.0	100.00	11.51

	Washington County	Duglas	Babcok	Folsom	Scat			Total	Rep	Dem	LU	Scat			%Cty	%State
1	Barre City	1511	2096*	147	3	0	0	3757	40.2	55.8	3.9	0.1	0.0	0.0	17.31	1.92
2	Barre Town	1391	1449*	93	2	0	0	2935	47.4	49.4	3.2	0.1	0.0	0.0	13.52	1.50
3	Berlin	437*	436	64	0	0	0	937	46.6	46.5	6.8	0.0	0.0	0.0	4.32	0.48
4	Cabot	196*	162	32	1	0	0	391	50.1	41.4	8.2	0.3	0.0	0.0	1.80	0.20
5	Calais	245	269*	89	1	0	0	604	40.6	44.5	14.7	0.2	0.0	0.0	2.78	0.31
6	Duxbury	148*	140	35	0	0	0	323	45.8	43.3	10.8	0.0	0.0	0.0	1.49	0.17
7	East Montpelier	515*	395	70	0	0	0	980	52.6	40.3	7.1	0.0	0.0	0.0	4.51	0.50
8	Fayston	163*	110	29	2	0	0	304	53.6	36.2	9.5	0.7	0.0	0.0	1.40	0.16
9	Marshfield	195	252*	72	0	0	0	519	37.6	48.6	13.9	0.0	0.0	0.0	2.39	0.27
10	Middlesex	256*	215	82	1	0	0	554	46.2	38.8	14.8	0.2	0.0	0.0	2.55	0.28
11	Montpelier	1980*	1541	364	0	0	0	3885	51.0	39.7	9.4	0.0	0.0	0.0	17.89	1.99
12	Moretown	263*	205	44	0	0	0	512	51.4	40.0	8.6	0.0	0.0	0.0	2.36	0.26
13	Northfield	950*	893	145	0	0	0	1988	47.8	44.9	7.3	0.0	0.0	0.0	9.16	1.02
14	Plainfield	214	239*	133	3	0	0	589	36.3	40.6	22.6	0.5	0.0	0.0	2.71	0.30
15	Roxbury	92	97*	20	0	0	0	209	44.0	46.4	9.6	0.0	0.0	0.0	0.96	0.11
16	Waitsfield	325*	181	71	3	0	0	580	56.0	31.2	12.2	0.5	0.0	0.0	2.67	0.30
17	Warren	260*	198	56	1	0	0	515	50.5	38.4	10.9	0.2	0.0	0.0	2.37	0.26
18	Waterbury	822*	673	90	0	0	0	1585	51.9	42.5	5.7	0.0	0.0	0.0	7.30	0.81
19	Woodbury	103*	76	30	0	0	0	209	49.3	36.4	14.4	0.0	0.0	0.0	0.96	0.11
20	Worcester	148	154*	32	0	0	0	334	44.3	46.1	9.6	0.0	0.0	0.0	1.54	0.17
	County Totals	10214*	9781	1698	17	0	0	21710	47.0	45.1	7.8	0.1	0.0	0.0	100.00	11.10

	Windham County	Duglas	Babcok	Folsom	Scat			Total	Rep	Dem	LU	Scat			%Cty	%State
1	Athens	46*	31	4	0	0	0	81	56.8	38.3	4.9	0.0	0.0	0.0	0.53	0.04
2	Brattleboro	2359*	2015	208	10	0	0	4592	51.4	43.9	4.5	0.2	0.0	0.0	30.16	2.35
3	Brookline	96*	47	7	0	0	0	150	64.0	31.3	4.7	0.0	0.0	0.0	0.99	0.08
4	Dover	227*	110	30	2	0	0	369	61.5	29.8	8.1	0.5	0.0	0.0	2.42	0.19
5	Dummerston	431*	255	23	2	0	0	711	60.6	35.9	3.2	0.3	0.0	0.0	4.67	0.36
6	Grafton	178*	93	17	1	0	0	289	61.6	32.2	5.9	0.3	0.0	0.0	1.90	0.15
7	Guilford	374*	253	43	0	0	0	670	55.8	37.8	6.4	0.0	0.0	0.0	4.40	0.34
8	Halifax	121*	72	13	0	0	0	206	58.7	35.0	6.3	0.0	0.0	0.0	1.35	0.11
9	Jamaica	177*	82	15	0	0	0	274	64.6	29.9	5.5	0.0	0.0	0.0	1.80	0.14
10	Londonderry	441*	219	22	0	0	0	682	64.7	32.1	3.2	0.0	0.0	0.0	4.48	0.35
11	Marlboro	115	164*	32	1	0	0	312	36.9	52.6	10.3	0.3	0.0	0.0	2.05	0.16
12	Newfane	347*	192	37	0	0	0	576	60.2	33.3	6.4	0.0	0.0	0.0	3.78	0.29
13	Putney	378*	335	90	2	0	0	805	47.0	41.6	11.2	0.2	0.0	0.0	5.29	0.41
14	Rockingham	893	1069*	72	2	0	0	2036	43.9	52.5	3.5	0.1	0.0	0.0	13.37	1.04
15	Stratton	41*	20	1	0	0	0	62	66.1	32.3	1.6	0.0	0.0	0.0	0.41	0.03
16	Townshend	244*	114	15	0	0	0	373	65.4	30.6	4.0	0.0	0.0	0.0	2.45	0.19
17	Vernon	362*	209	9	0	0	0	580	62.4	36.0	1.6	0.0	0.0	0.0	3.81	0.30
18	Wardsboro	144*	61	8	0	0	0	213	67.6	28.6	3.8	0.0	0.0	0.0	1.40	0.11
19	Westminster	438	444*	86	0	0	0	968	45.2	45.9	8.9	0.0	0.0	0.0	6.36	0.50
20	Whitingham	256*	143	12	0	0	0	411	62.3	34.8	2.9	0.0	0.0	0.0	2.70	0.21
21	Wilmington	473*	237	40	2	0	0	752	62.9	31.5	5.3	0.3	0.0	0.0	4.94	0.38
22	Windham	64*	37	9	1	0	0	111	57.7	33.3	8.1	0.9	0.0	0.0	0.73	0.06
	County Totals	8205*	6202	793	23	0	0	15223	53.9	40.7	5.2	0.2	0.0	0.0	100.00	7.79

1980 GENERAL ELECTION SECRETARY OF STATE Vermont Elections Project / Copyright 1976-81, University of Vermont (802-656-2601)

	Windsor County	Duglas	Babcok	Folsom	Scat			Total	Rep	Dem	LU	Scat			%Cty	%State
1	Andover	96*	60	6	1	0	0	163	58.9	36.8	3.7	0.6	0.0	0.0	0.77	0.08
2	Baltimore	49*	42	3	1	0	0	95	51.6	44.2	3.2	1.1	0.0	0.0	0.45	0.05
3	Barnard	230*	122	19	1	0	0	372	61.8	32.8	5.1	0.3	0.0	0.0	1.77	0.19
4	Bethel	346*	254	27	0	0	0	627	55.2	40.5	4.3	0.0	0.0	0.0	2.98	0.32
5	Bridgewater	175*	107	8	0	0	0	290	60.3	36.9	2.8	0.0	0.0	0.0	1.38	0.15
6	Cavendish	274	285*	22	0	0	0	581	47.2	49.1	3.8	0.0	0.0	0.0	2.76	0.30
7	Chester	595*	446	28	0	0	0	1069	55.7	41.7	2.6	0.0	0.0	0.0	5.08	0.55
8	Hartford	1376*	1255	68	1	0	0	2700	51.0	46.5	2.5	0.0	0.0	0.0	12.83	1.38
9	Hartland	539*	405	36	0	0	0	980	55.0	41.3	3.7	0.0	0.0	0.0	4.66	0.50
10	Ludlow	466	552*	34	1	0	0	1053	44.3	52.4	3.2	0.1	0.0	0.0	5.00	0.54
11	Norwich	562*	531	61	0	0	0	1154	48.7	46.0	5.3	0.0	0.0	0.0	5.48	0.59
12	Plymouth	114*	63	8	0	0	0	185	61.6	34.1	4.3	0.0	0.0	0.0	0.88	0.09
13	Pomfret	268*	136	8	0	0	0	412	65.0	33.0	1.9	0.0	0.0	0.0	1.96	0.21
14	Reading	186*	87	6	0	0	0	279	66.7	31.2	2.2	0.0	0.0	0.0	1.33	0.14
15	Rochester	282*	187	18	0	0	0	487	57.9	38.4	3.7	0.0	0.0	0.0	2.31	0.25
16	Royalton	384*	337	54	0	0	0	775	49.5	43.5	7.0	0.0	0.0	0.0	3.68	0.40
17	Sharon	177*	135	25	0	0	0	337	52.5	40.1	7.4	0.0	0.0	0.0	1.60	0.17
18	Springfield	2074*	2039	157	0	0	0	4270	48.6	47.8	3.7	0.0	0.0	0.0	20.29	2.18
19	Stockbridge	99*	74	16	0	0	0	189	52.4	39.2	8.5	0.0	0.0	0.0	0.90	0.10
20	Weathersfield	550*	488	43	0	0	0	1081	50.9	45.1	4.0	0.0	0.0	0.0	5.14	0.55
21	Weston	209*	108	15	0	0	0	332	63.0	32.5	4.5	0.0	0.0	0.0	1.58	0.17
22	West Windsor	249*	162	19	0	0	0	430	57.9	37.7	4.4	0.0	0.0	0.0	2.04	0.22
23	Windsor	720	882*	58	1	0	0	1661	43.3	53.1	3.5	0.1	0.0	0.0	7.89	0.85
24	Woodstock	961*	497	67	3	0	0	1528	62.9	32.5	4.4	0.2	0.0	0.0	7.26	0.78
	County Totals	10981*	9254	806	9	0	0	21050	52.2	44.0	3.8	0.0	0.0	0.0	100.00	10.77

Table 18.

1980 GENERAL ELECTION AUDITOR OF ACCOUNTS Vermont Elections Project / Copyright 1976-81, University of Vermont (802-656-2601)

Candidate Identification	Residence	Column Heading	Party Identification and Heading			State Totals		Towns Won		Min%	Max%
*Alexander V. Acebo	Barre Town	Acebo	Republican/Democrat	(28)	R+D	157397*	85.14%	246	100%	56.7	98.1
Judith Ashkenaz	Guilford	Ashken	Citizens Party	(61)	CitP	13576	7.34%	0	0%	0.0	23.5
Jerry Levy	Guilford	Levy	Liberty Union	(39)	LU	8393	4.54%	0	0%	0.0	18.3
Lee Madden	Brattleboro	Madden	Vt Socialist	(63)	VSoc	5341	2.89%	0	0%	0.0	8.5
Scattering Votes			Scattering	(99)	Scat	158	0.09%	0	0%	0.0	1.0
						184865		246 towns (0 ties)			

Total Vote by County / Percentage of Total County Vote

	Statewide Summary	Acebo	Ashken	Levy	Madden			Total	R+D	CitP	LU	VSoc	Scat
	State Totals	157397*	13576	8393	5341	158	0	184865	85.1	7.3	4.5	2.9	0.1
1	Addison County	8856*	736	408	231	4	0	10235	86.5	7.2	4.0	2.3	0.0
2	Bennington County	9195*	888	642	478	8	0	11211	82.0	7.9	5.7	4.3	0.1
3	Caledonia County	8394*	439	294	222	13	0	9362	89.7	4.7	3.1	2.4	0.1
4	Chittenden County	30947*	4016	2138	1250	34	0	38385	80.6	10.5	5.6	3.3	0.1
5	Essex County	1850*	103	79	50	1	0	2083	88.8	4.9	3.8	2.4	0.0
6	Franklin County	10887*	623	561	234	8	0	12313	88.4	5.1	4.6	1.9	0.1
7	Grand Isle County	1756*	91	105	46	4	0	2002	87.7	4.5	5.2	2.3	0.2
8	Lamoille County	5219*	467	236	127	3	0	6052	86.2	7.7	3.9	2.1	0.0
9	Orange County	7298*	542	304	152	4	0	8300	87.9	6.5	3.7	1.8	0.0
10	Orleans County	7437*	387	291	164	8	0	8287	89.7	4.7	3.5	2.0	0.1
11	Rutland County	18161*	1209	1006	646	16	0	21038	86.3	5.7	4.8	3.1	0.1
12	Washington County	18540*	1453	672	318	31	0	21014	88.2	6.9	3.2	1.5	0.1
13	Windham County	11682*	1371	844	763	9	0	14669	79.6	9.3	5.8	5.2	0.1
14	Windsor County	17175*	1251	813	660	15	0	19914	86.2	6.3	4.1	3.3	0.1

Percentage of State Totals / Index Comparing County Percentage to State Percentage

	Statewide Summary	Acebo	Ashken	Levy	Madden			Total	R+D	CitP	LU	VSoc	Scat
1	Addison County	5.6	5.4	4.9	4.3	2.5	0.0	5.5	1.02	0.98	0.88	0.78	0.46	0.00
2	Bennington County	5.8	6.5	7.6	8.9	5.1	0.0	6.1	0.96	1.08	1.26	1.48	0.83	0.00
3	Caledonia County	5.3	3.2	3.5	4.2	8.2	0.0	5.1	1.05	0.64	0.69	0.82	1.62	0.00
4	Chittenden County	19.7	29.6	25.5	23.4	21.5	0.0	20.8	0.95	1.42	1.23	1.13	1.04	0.00
5	Essex County	1.2	0.8	0.9	0.9	0.6	0.0	1.1	1.04	0.67	0.84	0.83	0.56	0.00
6	Franklin County	6.9	4.6	6.7	4.4	5.1	0.0	6.7	1.04	0.69	1.00	0.66	0.76	0.00
7	Grand Isle County	1.1	0.7	1.3	0.9	2.5	0.0	1.1	1.03	0.62	1.16	0.80	2.34	0.00
8	Lamoille County	3.3	3.4	2.8	2.4	1.9	0.0	3.3	1.01	1.05	0.86	0.73	0.58	0.00
9	Orange County	4.6	4.0	3.6	2.8	2.5	0.0	4.5	1.03	0.89	0.81	0.63	0.56	0.00
10	Orleans County	4.7	2.9	3.5	3.1	5.1	0.0	4.5	1.05	0.64	0.77	0.68	1.13	0.00
11	Rutland County	11.5	8.9	12.0	12.1	10.1	0.0	11.4	1.01	0.78	1.05	1.06	0.89	0.00
12	Washington County	11.8	10.7	8.0	6.0	19.6	0.0	11.4	1.04	0.94	0.70	0.52	1.73	0.00
13	Windham County	7.4	10.1	10.1	14.3	5.7	0.0	7.9	0.94	1.27	1.27	1.80	0.72	0.00
14	Windsor County	10.9	9.2	9.7	12.4	9.5	0.0	10.8	1.01	0.86	0.90	1.15	0.88	0.00

1980 GENERAL ELECTION AUDITOR OF ACCOUNTS Vermont Elections Project / Copyright 1976-81, University of Vermont (802-656-2601)

	Addison County	Acebo	Ashken	Levy	Madden			Total	R+D	CitP	LU	VSoc	Scat		%Cty	%State
1	Addison	316*	16	11	3	0	0	346	91.3	4.6	3.2	0.9	0.0	0.0	3.38	0.19
2	Bridport	385*	19	20	6	0	0	430	89.5	4.4	4.7	1.4	0.0	0.0	4.20	0.23
3	Bristol	857*	88	46	19	0	0	1010	84.9	8.7	4.6	1.9	0.0	0.0	9.87	0.55
4	Cornwall	379*	30	12	11	0	0	432	87.7	6.9	2.8	2.5	0.0	0.0	4.22	0.23
5	Ferrisburg	633*	41	29	11	0	0	714	88.7	5.7	4.1	1.5	0.0	0.0	6.98	0.39
6	Goshen	78*	7	1	8	0	0	94	83.0	7.4	1.1	8.5	0.0	0.0	0.92	0.05
7	Granville	61*	10	3	2	0	0	76	80.3	13.2	3.9	2.6	0.0	0.0	0.74	0.04
8	Hancock	103*	12	7	1	0	0	123	83.7	9.8	5.7	0.8	0.0	0.0	1.20	0.07
9	Leicester	187*	16	6	3	0	0	212	88.2	7.5	2.8	1.4	0.0	0.0	2.07	0.11
10	Lincoln	283*	40	19	12	0	0	354	79.9	11.3	5.4	3.4	0.0	0.0	3.46	0.19
11	Middlebury	1982*	196	95	60	4	0	2337	84.8	8.4	4.1	2.6	0.2	0.0	22.83	1.26
12	Monkton	381*	38	15	12	0	0	446	85.4	8.5	3.4	2.7	0.0	0.0	4.36	0.24
13	New Haven	422*	32	13	9	0	0	476	88.7	6.7	2.7	1.9	0.0	0.0	4.65	0.26
14	Orwell	333*	14	19	11	0	0	377	88.3	3.7	5.0	2.9	0.0	0.0	3.68	0.20
15	Panton	157*	10	3	2	0	0	172	91.3	5.8	1.7	1.2	0.0	0.0	1.68	0.09
16	Ripton	108*	36	8	1	0	0	153	70.6	23.5	5.2	0.7	0.0	0.0	1.49	0.08
17	Salisbury	274*	21	21	14	0	0	330	83.0	6.4	6.4	4.2	0.0	0.0	3.22	0.18
18	Shoreham	331*	18	10	8	0	0	367	90.2	4.9	2.7	2.2	0.0	0.0	3.59	0.20
19	Starksboro	373*	35	23	12	0	0	443	84.2	7.9	5.2	2.7	0.0	0.0	4.33	0.24
20	Vergennes	665*	32	30	14	0	0	741	89.7	4.3	4.0	1.9	0.0	0.0	7.24	0.40
21	Waltham	122*	5	3	0	0	0	130	93.8	3.8	2.3	0.0	0.0	0.0	1.27	0.07
22	Weybridge	299*	11	8	7	0	0	325	92.0	3.4	2.5	2.2	0.0	0.0	3.18	0.18
23	Whiting	127*	9	6	5	0	0	147	86.4	6.1	4.1	3.4	0.0	0.0	1.44	0.08
	County Totals	8856*	736	408	231	4	0	10235	86.5	7.2	4.0	2.3	0.0	0.0	100.00	5.54

	Bennington County	Acebo	Ashken	Levy	Madden			Total	R+D	CitP	LU	VSoc	Scat		%Cty	%State
1	Arlington	801*	36	31	11	0	0	879	91.1	4.1	3.5	1.3	0.0	0.0	7.84	0.48
2	Bennington	2981*	445	348	296	0	0	4070	73.2	10.9	8.6	7.3	0.0	0.0	36.30	2.20
3	Dorset	689*	34	26	18	0	0	767	89.8	4.4	3.4	2.3	0.0	0.0	6.84	0.41
4	Landgrove	66*	5	2	3	0	0	76	86.8	6.6	2.6	3.9	0.0	0.0	0.68	0.04
5	Manchester	1291*	85	56	31	2	0	1465	88.1	5.8	3.8	2.1	0.1	0.0	13.07	0.79
6	Peru	131*	11	6	6	0	0	154	85.1	7.1	3.9	3.9	0.0	0.0	1.37	0.08
7	Pownal	822*	69	45	36	1	0	973	84.5	7.1	4.6	3.7	0.1	0.0	8.68	0.53
8	Readsboro	223*	26	15	14	0	0	278	80.2	9.4	5.4	5.0	0.0	0.0	2.48	0.15
9	Rupert	260*	17	16	6	0	0	299	87.0	5.7	5.4	2.0	0.0	0.0	2.67	0.16
10	Sandgate	103*	13	12	1	0	0	129	79.8	10.1	9.3	0.8	0.0	0.0	1.15	0.07
11	Searsburg	34*	2	0	0	0	0	36	94.4	5.6	0.0	0.0	0.0	0.0	0.32	0.02
12	Shaftsbury	1009*	90	49	34	3	0	1185	85.1	7.6	4.1	2.9	0.3	0.0	10.57	0.64
13	Stamford	261*	17	13	7	0	0	298	87.6	5.7	4.4	2.3	0.0	0.0	2.66	0.16
14	Sunderland	257*	14	13	6	1	0	291	88.3	4.8	4.5	2.1	0.3	0.0	2.60	0.16
15	Winhall	159*	10	5	5	0	0	179	88.8	5.6	2.8	2.8	0.0	0.0	1.60	0.10
16	Woodford	108*	14	5	4	1	0	132	81.8	10.6	3.8	3.0	0.8	0.0	1.18	0.07
	County Totals	9195*	888	642	478	8	0	11211	82.0	7.9	5.7	4.3	0.1	0.0	100.00	6.06

	Caledonia County	Acebo	Ashken	Levy	Madden			Total	R+D	CitP	LU	VSoc	Scat		%Cty	%State
1	Barnet	507*	39	20	18	0	0	584	86.8	6.7	3.4	3.1	0.0	0.0	6.24	0.32
2	Burke	392*	27	22	16	1	0	458	85.6	5.9	4.8	3.5	0.2	0.0	4.89	0.25
3	Danville	693*	41	20	12	3	0	769	90.1	5.3	2.6	1.6	0.4	0.0	8.21	0.42
4	Groton	237*	9	6	3	0	0	255	92.9	3.5	2.4	1.2	0.0	0.0	2.72	0.14
5	Hardwick	742*	32	28	14	0	0	816	90.9	3.9	3.4	1.7	0.0	0.0	8.72	0.44
6	Kirby	111*	4	8	1	0	0	124	89.5	3.2	6.5	0.8	0.0	0.0	1.32	0.07
7	Lyndon	1306*	58	45	39	2	0	1450	90.1	4.0	3.1	2.7	0.1	0.0	15.49	0.78
8	Newark	75*	13	6	4	1	0	99	75.8	13.1	6.1	4.0	1.0	0.0	1.06	0.05
9	Peacham	244*	28	10	2	0	0	284	85.9	9.9	3.5	0.7	0.0	0.0	3.03	0.15
10	Ryegate	358*	13	9	6	1	0	387	92.5	3.4	2.3	1.6	0.3	0.0	4.13	0.21
11	Saint Johnsbury	2729*	105	75	83	4	0	2996	91.1	3.5	2.5	2.8	0.1	0.0	32.00	1.62
12	Sheffield	123*	4	7	4	1	0	139	88.5	2.9	5.0	2.9	0.7	0.0	1.48	0.08
13	Stannard	55*	6	4	0	0	0	65	84.6	9.2	6.2	0.0	0.0	0.0	0.69	0.04
14	Sutton	209*	15	10	5	0	0	239	87.4	6.3	4.2	2.1	0.0	0.0	2.55	0.13
15	Walden	159*	24	9	5	0	0	197	80.7	12.2	4.6	2.5	0.0	0.0	2.10	0.11
16	Waterford	347*	15	9	5	0	0	376	92.3	4.0	2.4	1.3	0.0	0.0	4.02	0.20
17	Wheelock	107*	6	6	5	0	0	124	86.3	4.8	4.8	4.0	0.0	0.0	1.32	0.07
	County Totals	8394*	439	294	222	13	0	9362	89.7	4.7	3.1	2.4	0.1	0.0	100.00	5.06

	Chittenden County	Acebo	Ashken	Levy	Madden			Total	R+D	CitP	LU	VSoc	Scat		%Cty	%State
1	Bolton	236*	18	9	8	0	0	271	87.1	6.6	3.3	3.0	0.0	0.0	0.71	0.15
2	Burlington	7815*	1880	850	554	8	0	11107	70.4	16.9	7.7	5.0	0.1	0.0	28.94	6.01
3	Charlotte	980*	102	36	23	1	0	1142	85.8	8.9	3.2	2.0	0.1	0.0	2.98	0.62
4	Colchester	2508*	257	246	141	0	0	3152	79.6	8.2	7.8	4.5	0.0	0.0	8.21	1.71
5	Essex	3544*	388	267	165	3	0	4367	81.2	8.9	6.1	3.8	0.1	0.0	11.38	2.36
6	Hinesburg	837*	77	61	22	2	0	999	83.8	7.7	6.1	2.2	0.2	0.0	2.60	0.54
7	Huntington	302*	51	18	3	0	0	374	80.7	13.6	4.8	0.8	0.0	0.0	0.97	0.20
8	Jericho	1353*	87	36	14	1	0	1491	90.7	5.8	2.4	0.9	0.1	0.0	3.88	0.81
9	Milton	1929*	127	86	46	0	0	2188	88.2	5.8	3.9	2.1	0.0	0.0	5.70	1.18
10	Richmond	1082*	123	39	19	3	0	1266	85.5	9.7	3.1	1.5	0.2	0.0	3.30	0.68
11	Saint George	174*	17	5	3	0	0	199	87.4	8.5	2.5	1.5	0.0	0.0	0.52	0.11
12	Shelburne	2015*	137	54	31	3	0	2240	90.0	6.1	2.4	1.4	0.1	0.0	5.84	1.21
13	South Burlington	4319*	319	140	58	8	0	4844	89.2	6.6	2.9	1.2	0.2	0.0	12.62	2.62
14	Underhill	751*	95	32	12	1	0	891	84.3	10.7	3.6	1.3	0.1	0.0	2.32	0.48
15	Westford	391*	50	26	9	0	0	476	82.1	10.5	5.5	1.9	0.0	0.0	1.24	0.26
16	Williston	1397*	100	65	24	2	0	1588	88.0	6.3	4.1	1.5	0.1	0.0	4.14	0.86
17	Winooski	1314*	188	168	118	2	0	1790	73.4	10.5	9.4	6.6	0.1	0.0	4.66	0.97
	County Totals	30947*	4016	2138	1250	34	0	38385	80.6	10.5	5.6	3.3	0.1	0.0	100.00	20.76

1980 GENERAL ELECTION AUDITOR OF ACCOUNTS Vermont Elections Project / Copyright 1976-81, University of Vermont (PO2-656-2601)

	Essex County	Acebo	Ashken	Levy	Madden			Total	R+D	CitP	LU	VSoc	Scat		%Cty	%State
1	Bloomfield	59*	5	3	1	0	0	68	86.8	7.4	4.4	1.5	0.0	0.0	3.26	0.04
2	Brighton	472*	29	21	18	0	0	540	87.4	5.4	3.9	3.3	0.0	0.0	25.92	0.29
3	Brunswick	27*	0	1	0	0	0	28	96.4	0.0	3.6	0.0	0.0	0.0	1.34	0.02
4	Canaan	273*	13	13	12	1	0	312	87.5	4.2	4.2	3.8	0.3	0.0	14.98	0.17
5	Concord	291*	10	11	8	0	0	320	90.9	3.1	3.4	2.5	0.0	0.0	15.36	0.17
6	East Haven	91*	5	4	4	0	0	104	87.5	4.8	3.8	3.8	0.0	0.0	4.99	0.06
7	Granby	30*	3	0	1	0	0	34	88.2	8.8	0.0	2.9	0.0	0.0	1.63	0.02
8	Guildhall	83*	1	2	0	0	0	86	96.5	1.2	2.3	0.0	0.0	0.0	4.13	0.05
9	Lemington	51*	0	0	1	0	0	52	98.1	0.0	0.0	1.9	0.0	0.0	2.50	0.03
10	Lunenburg	336*	23	11	3	0	0	373	90.1	6.2	2.9	0.8	0.0	0.0	17.91	0.20
11	Maidstone	34*	3	2	1	0	0	40	85.0	7.5	5.0	2.5	0.0	0.0	1.92	0.02
12	Norton	69*	9	9	1	0	0	88	78.4	10.2	10.2	1.1	0.0	0.0	4.22	0.05
13	Victory	34*	2	2	0	0	0	38	89.5	5.3	5.3	0.0	0.0	0.0	1.82	0.02
	County Totals	1850*	103	79	50	1	0	2083	88.8	4.9	3.8	2.4	0.0	0.0	100.00	1.13

	Franklin County	Acebo	Ashken	Levy	Madden			Total	R+D	CitP	LU	VSoc	Scat		%Cty	%State
1	Bakersfield	267*	30	18	6	0	0	321	83.2	9.3	5.6	1.9	0.0	0.0	2.61	0.17
2	Berkshire	316*	18	18	4	1	0	357	88.5	5.0	5.0	1.1	0.3	0.0	2.90	0.19
3	Enosburg	801*	67	47	21	0	0	936	85.6	7.2	5.0	2.2	0.0	0.0	7.60	0.51
4	Fairfax	641*	31	31	17	0	0	720	89.0	4.3	4.3	2.4	0.0	0.0	5.85	0.39
5	Fairfield	527*	37	41	13	0	0	618	85.3	6.0	6.6	2.1	0.0	0.0	5.02	0.33
6	Fletcher	191*	38	17	7	0	0	253	75.5	15.0	6.7	2.8	0.0	0.0	2.05	0.14
7	Franklin	328*	19	17	3	0	0	367	89.4	5.2	4.6	0.8	0.0	0.0	2.98	0.20
8	Georgia	818*	59	30	21	0	0	928	88.1	6.4	3.2	2.3	0.0	0.0	7.54	0.50
9	Highgate	635*	36	31	13	0	0	715	88.8	5.0	4.3	1.8	0.0	0.0	5.81	0.39
10	Montgomery	237*	19	16	9	0	0	281	84.3	6.8	5.7	3.2	0.0	0.0	2.28	0.15
11	Richford	721*	46	33	27	1	0	828	87.1	5.6	4.0	3.3	0.1	0.0	6.72	0.45
12	Saint Albans City	2575*	109	133	49	4	0	2870	89.7	3.8	4.6	1.7	0.1	0.0	23.31	1.55
13	Saint Albans Town	1033*	44	53	16	1	0	1147	90.1	3.8	4.6	1.4	0.1	0.0	9.32	0.62
14	Sheldon	408*	18	21	9	1	0	457	89.3	3.9	4.6	2.0	0.2	0.0	3.71	0.25
15	Swanton	1389*	52	55	19	0	0	1515	91.7	3.4	3.6	1.3	0.0	0.0	12.30	0.82
	County Totals	10887*	623	561	234	8	0	12313	88.4	5.1	4.6	1.9	0.1	0.0	100.00	6.66

	Grand Isle County	Acebo	Ashken	Levy	Madden			Total	R+D	CitP	LU	VSoc	Scat		%Cty	%State
1	Alburg	438*	21	27	14	1	0	501	87.4	4.2	5.4	2.8	0.2	0.0	25.02	0.27
2	Grand Isle	465*	28	35	13	2	0	543	85.6	5.2	6.4	2.4	0.4	0.0	27.12	0.29
3	Isle LaMotte	134*	9	15	5	0	0	163	82.2	5.5	9.2	3.1	0.0	0.0	8.14	0.09
4	North Hero	216*	7	11	2	1	0	237	91.1	3.0	4.6	0.8	0.4	0.0	11.84	0.13
5	South Hero	503*	26	17	12	0	0	558	90.1	4.7	3.0	2.2	0.0	0.0	27.87	0.30
	County Totals	1756*	91	105	46	4	0	2002	87.7	4.5	5.2	2.3	0.2	0.0	100.00	1.08

	Lamoille County	Acebo	Ashken	Levy	Madden			Total	R+D	CitP	LU	VSoc	Scat		%Cty	%State
1	Belvidere	59*	2	5	3	0	0	69	85.5	2.9	7.2	4.3	0.0	0.0	1.14	0.04
2	Cambridge	701*	72	32	16	0	0	821	85.4	8.8	3.9	1.9	0.0	0.0	13.57	0.44
3	Eden	144*	17	10	2	0	0	173	83.2	9.8	5.8	1.2	0.0	0.0	2.86	0.09
4	Elmore	138*	17	7	5	0	0	167	82.6	10.2	4.2	3.0	0.0	0.0	2.76	0.09
5	Hyde Park	548*	57	28	6	0	0	639	85.8	8.9	4.4	0.9	0.0	0.0	10.56	0.35
6	Johnson	733*	88	44	36	0	0	901	81.4	9.8	4.9	4.0	0.0	0.0	14.89	0.49
7	Morristown	1247*	75	40	24	1	0	1387	89.9	5.4	2.9	1.7	0.1	0.0	22.92	0.75
8	Stowe	1236*	100	45	27	2	0	1410	87.7	7.1	3.2	1.9	0.1	0.0	23.30	0.76
9	Waterville	150*	12	7	3	0	0	172	87.2	7.0	4.1	1.7	0.0	0.0	2.84	0.09
10	Wolcott	263*	27	18	5	0	0	313	84.0	8.6	5.8	1.6	0.0	0.0	5.17	0.17
	County Totals	5219*	467	236	127	3	0	6052	86.2	7.7	3.9	2.1	0.0	0.0	100.00	3.27

	Orange County	Acebo	Ashken	Levy	Madden			Total	R+D	CitP	LU	VSoc	Scat		%Cty	%State
1	Bradford	710*	31	25	11	0	0	777	91.4	4.0	3.2	1.4	0.0	0.0	9.36	0.42
2	Braintree	327*	16	16	7	0	0	366	89.3	4.4	4.4	1.9	0.0	0.0	4.41	0.20
3	Brookfield	322*	18	12	7	0	0	359	89.7	5.0	3.3	1.9	0.0	0.0	4.33	0.19
4	Chelsea	430*	37	14	10	0	0	491	87.6	7.5	2.9	2.0	0.0	0.0	5.92	0.27
5	Corinth	303*	29	11	8	2	0	353	85.8	8.2	3.1	2.3	0.6	0.0	4.25	0.19
6	Fairlee	254*	16	14	4	0	0	288	88.2	5.6	4.9	1.4	0.0	0.0	3.47	0.16
7	Newbury	570*	38	21	10	0	0	639	89.2	5.9	3.3	1.6	0.0	0.0	7.70	0.35
8	Orange	265*	17	18	9	0	0	309	85.8	5.5	5.8	2.9	0.0	0.0	3.72	0.17
9	Randolph	1346*	89	64	22	0	0	1521	88.5	5.9	4.2	1.4	0.0	0.0	18.33	0.82
10	Strafford	248*	42	13	13	0	0	316	78.5	13.3	4.1	4.1	0.0	0.0	3.81	0.17
11	Thetford	625*	83	31	22	0	0	761	82.1	10.9	4.1	2.9	0.0	0.0	9.17	0.41
12	Topsham	249*	22	9	1	1	0	282	88.3	7.8	3.2	0.4	0.4	0.0	3.40	0.15
13	Tunbridge	321*	25	13	2	1	0	362	88.7	6.9	3.6	0.6	0.3	0.0	4.36	0.20
14	Vershire	124*	20	5	6	0	0	155	80.0	12.9	3.2	3.9	0.0	0.0	1.87	0.08
15	Washington	296*	22	13	10	0	0	341	86.8	6.5	3.8	2.9	0.0	0.0	4.11	0.18
16	West Fairlee	126*	9	2	3	0	0	140	90.0	6.4	1.4	2.1	0.0	0.0	1.69	0.08
17	Williamstown	782*	28	23	7	0	0	840	93.1	3.3	2.7	0.8	0.0	0.0	10.12	0.45
	County Totals	7298*	542	304	152	4	0	8300	87.9	6.5	3.7	1.8	0.0	0.0	100.00	4.49

	Orleans County	Acebo	Ashken	Levy	Madden			Total	R+D	CitP	LU	VSoc	Scat		%Cty	%State
1	Albany	229*	19	11	6	0	0	265	86.4	7.2	4.2	2.3	0.0	0.0	3.20	0.14
2	Barton	907*	34	21	23	0	0	985	92.1	3.5	2.1	2.3	0.0	0.0	11.89	0.53
3	Brownington	182*	13	12	7	0	0	214	85.0	6.1	5.6	3.3	0.0	0.0	2.58	0.12
4	Charleston	242*	20	9	8	0	0	279	86.7	7.2	3.2	2.9	0.0	0.0	3.37	0.15
5	Coventry	176*	9	5	4	2	0	196	89.8	4.6	2.6	2.0	1.0	0.0	2.37	0.11
6	Craftsbury	274*	20	14	7	0	0	315	87.0	6.3	4.4	2.2	0.0	0.0	3.80	0.17
7	Derby	1266*	49	34	28	1	0	1378	91.9	3.6	2.5	2.0	0.1	0.0	16.63	0.75
8	Glover	272*	17	21	7	0	0	317	85.8	5.4	6.6	2.2	0.0	0.0	3.83	0.17
9	Greensboro	226*	22	11	5	0	0	264	85.6	8.3	4.2	1.9	0.0	0.0	3.19	0.14
10	Holland	150*	11	13	1	0	0	175	85.7	6.3	7.4	0.6	0.0	0.0	2.11	0.09
11	Irasburg	257*	9	6	4	0	0	276	93.1	3.3	2.2	1.4	0.0	0.0	3.33	0.15
12	Jay	94*	9	6	4	0	0	113	83.2	8.0	5.3	3.5	0.0	0.0	1.36	0.06
13	Lowell	250*	19	10	5	0	0	284	88.0	6.7	3.5	1.8	0.0	0.0	3.43	0.15
14	Morgan	195*	6	8	3	0	0	212	92.0	2.8	3.8	1.4	0.0	0.0	2.56	0.11
15	Newport City	1497*	62	58	21	4	0	1642	91.2	3.8	3.5	1.3	0.2	0.0	19.81	0.89
16	Newport Town	384*	29	16	7	0	0	436	88.1	6.7	3.7	1.6	0.0	0.0	5.26	0.24
17	Troy	536*	25	28	22	0	0	611	87.7	4.1	4.6	3.6	0.0	0.0	7.37	0.33
18	Westfield	168*	12	5	1	1	0	187	89.8	6.4	2.7	0.5	0.5	0.0	2.26	0.10
19	Westmore	132*	2	3	1	0	0	138	95.7	1.4	2.2	0.7	0.0	0.0	1.67	0.07
	County Totals	7437*	387	291	164	8	0	8287	89.7	4.7	3.5	2.0	0.1	0.0	100.00	4.48

	Rutland County	Acebo	Ashken	Levy	Madden			Total	R+D	CitP	LU	VSoc	Scat		%Cty	%State
1	Benson	216*	16	6	5	1	0	244	88.5	6.6	2.5	2.0	0.4	0.0	1.16	0.13
2	Brandon	1093*	77	41	28	2	0	1241	88.1	6.2	3.3	2.3	0.2	0.0	5.90	0.67
3	Castleton	987*	67	62	42	2	0	1160	85.1	5.8	5.3	3.6	0.2	0.0	5.51	0.63
4	Chittenden	342*	18	25	17	0	0	402	85.1	4.5	6.2	4.2	0.0	0.0	1.91	0.22
5	Clarendon	678*	47	46	22	0	0	793	85.5	5.9	5.8	2.8	0.0	0.0	3.77	0.43
6	Danby	278*	23	14	8	1	0	324	85.8	7.1	4.3	2.5	0.3	0.0	1.54	0.18
7	Fair Haven	857*	45	43	30	2	0	977	87.7	4.6	4.4	3.1	0.2	0.0	4.64	0.53
8	Hubbardton	166*	12	5	7	0	0	190	87.4	6.3	2.6	3.7	0.0	0.0	0.90	0.10
9	Ira	116*	8	1	4	0	0	129	89.9	6.2	0.8	3.1	0.0	0.0	0.61	0.07
10	Mendon	401*	24	15	10	0	0	450	89.1	5.3	3.3	2.2	0.0	0.0	2.14	0.24
11	Middletown Springs	234*	26	15	7	0	0	282	83.0	9.2	5.3	2.5	0.0	0.0	1.34	0.15
12	Mount Holly	370*	38	27	16	1	0	452	81.9	8.4	6.0	3.5	0.2	0.0	2.15	0.24
13	Mount Tabor	75*	4	6	3	0	0	88	85.2	4.5	6.8	3.4	0.0	0.0	0.42	0.05
14	Pawlet	421*	35	30	8	0	0	494	85.2	7.1	6.1	1.6	0.0	0.0	2.35	0.27
15	Pittsfield	139*	7	6	5	1	0	158	88.0	4.4	3.8	3.2	0.6	0.0	0.75	0.09
16	Pittsford	911*	57	45	20	3	0	1036	87.9	5.5	4.3	1.9	0.3	0.0	4.92	0.56
17	Poultney	796*	55	41	22	0	0	914	87.1	6.0	4.5	2.4	0.0	0.0	4.34	0.49
18	Proctor	855*	30	35	20	0	0	940	91.0	3.2	3.7	2.1	0.0	0.0	4.47	0.51
19	Rutland City	5143*	364	335	218	3	0	6063	84.8	6.0	5.5	3.6	0.0	0.0	28.82	3.28
20	Rutland Town	1284*	76	70	75	0	0	1505	85.3	5.0	4.7	5.0	0.0	0.0	7.15	0.81
21	Sherburne	410*	30	28	12	0	0	480	85.4	6.3	5.8	2.5	0.0	0.0	2.28	0.26
22	Shrewsbury	260*	28	16	10	0	0	314	82.8	8.9	5.1	3.2	0.0	0.0	1.49	0.17
23	Sudbury	146*	10	11	4	0	0	171	85.4	5.8	6.4	2.3	0.0	0.0	0.81	0.09
24	Tinmouth	122*	6	5	5	0	0	138	88.4	4.3	3.6	3.6	0.0	0.0	0.66	0.07
25	Wallingford	675*	36	36	13	0	0	760	88.8	4.7	4.7	1.7	0.0	0.0	3.61	0.41
26	Wells	283*	25	17	12	0	0	337	84.0	7.4	5.0	3.6	0.0	0.0	1.60	0.18
27	West Haven	86*	3	3	4	0	0	96	89.6	3.1	3.1	4.2	0.0	0.0	0.46	0.05
28	West Rutland	817*	42	22	19	0	0	900	90.8	4.7	2.4	2.1	0.0	0.0	4.28	0.49
	County Totals	18161*	1209	1006	646	16	0	21038	86.3	5.7	4.8	3.1	0.1	0.0	100.00	11.38

	Washington County	Acebo	Ashken	Levy	Madden			Total	R+D	CitP	LU	VSoc	Scat		%Cty	%State
1	Barre City	3516*	125	70	44	5	0	3760	93.5	3.3	1.9	1.2	0.1	0.0	17.89	2.03
2	Barre Town	2802*	68	38	21	5	0	2934	95.5	2.3	1.3	0.7	0.2	0.0	13.96	1.59
3	Berlin	846*	33	23	12	1	0	915	92.5	3.6	2.5	1.3	0.1	0.0	4.35	0.49
4	Cabot	324*	26	14	7	0	0	371	87.3	7.0	3.8	1.9	0.0	0.0	1.77	0.20
5	Calais	450*	81	36	6	1	0	574	78.4	14.1	6.3	1.0	0.2	0.0	2.73	0.31
6	Duxbury	247*	34	13	10	1	0	305	81.0	11.1	4.3	3.3	0.3	0.0	1.45	0.16
7	East Montpelier	863*	62	23	9	2	0	959	90.0	6.5	2.4	0.9	0.2	0.0	4.56	0.52
8	Fayston	250*	28	11	5	0	0	294	85.0	9.5	3.7	1.7	0.0	0.0	1.40	0.16
9	Marshfield	372*	75	21	22	1	0	491	75.8	15.3	4.3	4.5	0.2	0.0	2.34	0.27
10	Middlesex	419*	62	27	9	3	0	520	80.6	11.9	5.2	1.7	0.6	0.0	2.47	0.28
11	Montpelier	3115*	379	130	54	4	0	3682	84.6	10.3	3.5	1.5	0.1	0.0	17.52	1.99
12	Moretown	397*	46	26	8	1	0	478	83.1	9.6	5.4	1.7	0.2	0.0	2.27	0.26
13	Northfield	1723*	78	62	27	1	0	1891	91.1	4.1	3.3	1.4	0.1	0.0	9.00	1.02
14	Plainfield	381*	97	38	30	2	0	548	69.5	17.7	6.9	5.5	0.4	0.0	2.61	0.30
15	Roxbury	168*	14	12	9	0	0	203	82.8	6.9	5.9	4.4	0.0	0.0	0.97	0.11
16	Waitsfield	481*	46	36	13	1	0	577	83.4	8.0	6.2	2.3	0.2	0.0	2.75	0.31
17	Warren	400*	57	20	7	0	0	484	82.6	11.8	4.1	1.4	0.0	0.0	2.30	0.26
18	Waterbury	1362*	83	48	19	2	0	1514	90.0	5.5	3.2	1.3	0.1	0.0	7.20	0.82
19	Woodbury	164*	22	14	3	0	0	203	80.8	10.8	6.9	1.5	0.0	0.0	0.97	0.11
20	Worcester	260*	37	10	3	1	0	311	83.6	11.9	3.2	1.0	0.3	0.0	1.48	0.17
	County Totals	18540*	1453	672	318	31	0	21014	88.2	6.9	3.2	1.5	0.1	0.0	100.00	11.37

	Windham County	Acebo	Ashken	Levy	Madden			Total	R+D	CitP	LU	VSoc	Scat		%Cty	%State
1	Athens	68*	2	7	4	0	0	81	84.0	2.5	8.6	4.9	0.0	0.0	0.55	0.04
2	Brattleboro	3540*	378	223	289	2	0	4432	79.9	8.5	5.0	6.5	0.0	0.0	30.21	2.40
3	Brookline	123*	9	7	5	0	0	144	85.4	6.3	4.9	3.5	0.0	0.0	0.98	0.08
4	Dover	260*	38	21	24	0	0	343	75.8	11.1	6.1	7.0	0.0	0.0	2.34	0.19
5	Dummerston	565*	61	36	35	1	0	698	80.9	8.7	5.2	5.0	0.1	0.0	4.76	0.38
6	Grafton	235*	21	10	12	0	0	278	84.5	7.6	3.6	4.3	0.0	0.0	1.90	0.15
7	Guilford	440*	115	69	28	0	0	652	67.5	17.6	10.6	4.3	0.0	0.0	4.44	0.35
8	Halifax	140*	27	21	8	0	0	196	71.4	13.8	10.7	4.1	0.0	0.0	1.34	0.11
9	Jamaica	217*	21	14	11	0	0	263	82.5	8.0	5.3	4.2	0.0	0.0	1.79	0.14
10	Londonderry	569*	33	34	25	0	0	661	86.1	5.0	5.1	3.8	0.0	0.0	4.51	0.36
11	Marlboro	177*	60	57	17	1	0	312	56.7	19.2	18.3	5.4	0.3	0.0	2.13	0.17
12	Newfane	452*	51	26	26	0	0	555	81.4	9.2	4.7	4.7	0.0	0.0	3.78	0.30
13	Putney	513*	156	62	50	1	0	782	65.6	19.9	7.9	6.4	0.1	0.0	5.33	0.42
14	Rockingham	1696*	109	70	86	2	0	1963	86.4	5.6	3.6	4.4	0.1	0.0	13.38	1.06
15	Stratton	48*	4	2	2	0	0	56	85.7	7.1	3.6	3.6	0.0	0.0	0.38	0.03
16	Townshend	300*	22	16	16	0	0	354	84.7	6.2	4.5	4.5	0.0	0.0	2.41	0.19
17	Vernon	489*	28	26	17	0	0	560	87.3	5.0	4.6	3.0	0.0	0.0	3.82	0.30
18	Wardsboro	179*	13	9	3	0	0	204	87.7	6.4	4.4	1.5	0.0	0.0	1.39	0.11
19	Westminster	693*	116	65	53	1	0	928	74.7	12.5	7.0	5.7	0.1	0.0	6.33	0.50
20	Whitingham	319*	31	28	13	0	0	391	81.6	7.9	7.2	3.3	0.0	0.0	2.67	0.21
21	Wilmington	576*	66	36	35	0	0	713	80.8	9.3	5.0	4.9	0.0	0.0	4.86	0.39
22	Windham	83*	10	5	4	1	0	103	80.6	9.7	4.9	3.9	1.0	0.0	0.70	0.06
	County Totals	11682*	1371	844	763	9	0	14669	79.6	9.3	5.8	5.2	0.1	0.0	100.00	7.93

1980 GENERAL ELECTION AUDITOR OF ACCOUNTS Vermont Elections Project / Copyright 1976-81, University of Vermont (802-656-2601)

	Windsor County	Acebo	Ashken	Levy	Madden			Total	R+D	CitP	LU	VSoc	Scat		%Cty	%State
1	Andover	134*	11	9	1	0	0	155	86.5	7.1	5.8	0.6	0.0	0.0	0.78	0.08
2	Baltimore	74*	3	7	4	0	0	88	84.1	3.4	8.0	4.5	0.0	0.0	0.44	0.05
3	Barnard	307*	23	15	6	1	0	352	87.2	6.5	4.3	1.7	0.3	0.0	1.77	0.19
4	Bethel	532*	32	25	11	1	0	601	88.5	5.3	4.2	1.8	0.2	0.0	3.02	0.33
5	Bridgewater	245*	16	11	4	0	0	276	88.8	5.8	4.0	1.4	0.0	0.0	1.39	0.15
6	Cavendish	473*	36	26	25	0	0	560	84.5	6.4	4.6	4.5	0.0	0.0	2.81	0.30
7	Chester	912*	54	43	28	0	0	1037	87.9	5.2	4.1	2.7	0.0	0.0	5.21	0.56
8	Hartford	2277*	137	78	71	2	0	2565	88.8	5.3	3.0	2.8	0.1	0.0	12.88	1.39
9	Hartland	788*	57	43	25	1	0	914	86.2	6.2	4.7	2.7	0.1	0.0	4.59	0.49
10	Ludlow	872*	62	37	27	1	0	999	87.3	6.2	3.7	2.7	0.1	0.0	5.02	0.54
11	Norwich	884*	103	38	32	0	0	1057	83.6	9.7	3.6	3.0	0.0	0.0	5.31	0.57
12	Plymouth	142*	15	7	6	0	0	170	83.5	8.8	4.1	3.5	0.0	0.0	0.85	0.09
13	Pomfret	351*	14	8	8	0	0	381	92.1	3.7	2.1	2.1	0.0	0.0	1.91	0.21
14	Reading	241*	14	8	6	0	0	269	89.6	5.2	3.0	2.2	0.0	0.0	1.35	0.15
15	Rochester	379*	53	16	14	0	0	462	82.0	11.5	3.5	3.0	0.0	0.0	2.32	0.25
16	Royalton	597*	69	35	20	1	0	722	82.7	9.6	4.8	2.8	0.1	0.0	3.63	0.39
17	Sharon	260*	28	20	8	1	0	317	82.0	8.8	6.3	2.5	0.3	0.0	1.59	0.17
18	Springfield	3396*	234	182	250	0	0	4062	83.6	5.8	4.5	6.2	0.0	0.0	20.40	2.20
19	Stockbridge	157*	16	8	2	0	0	183	85.8	8.7	4.4	1.1	0.0	0.0	0.92	0.10
20	Weathersfield	889*	52	44	32	2	0	1019	87.2	5.1	4.3	3.1	0.2	0.0	5.12	0.55
21	Weston	253*	41	18	6	0	0	318	79.6	12.9	5.7	1.9	0.0	0.0	1.60	0.17
22	West Windsor	352*	31	16	11	0	0	410	85.9	7.6	3.9	2.7	0.0	0.0	2.06	0.22
23	Windsor	1396*	78	68	33	3	0	1578	88.5	4.9	4.3	2.1	0.2	0.0	7.92	0.85
24	Woodstock	1264*	72	51	30	2	0	1419	89.1	5.1	3.6	2.1	0.1	0.0	7.13	0.77
	County Totals	17175*	1251	813	660	15	0	19914	86.2	6.3	4.1	3.3	0.1	0.0	100.00	10.77

Table 19.

1980 GENERAL ELECTION ATTORNEY GENERAL Vermont Elections Project / Copyright 1976-81, University of Vermont (802-656-2601)

Candidate Identification	Residence	Column Heading	Party Identification	and Heading	State Totals		Towns Won		Min%	Max%
*John J. Easton	Stowe	Easton	Republican	(20) Rep	119668*	59.29%	224	91%	34.4	88.2
Scott Skinner	Middlesex	Skinnr	Democratic	(10) Dem	79008	39.14%	21	8%	8.8	60.3
Guido Condosta	Guilford	Cndsta	Liberty Union	(39) LU	3082	1.53%	0	0%	0.0	8.0
Scattering Votes		Scat	Scattering	(99) Scat	90	0.04%	0	0%	0.0	1.4
					201848		246 towns (1 ties)			

Total Vote by County / Percentage of Total County Vote

	Statewide Summary	Easton	Skinnr	Cndsta	Scat			Total	Rep	Dem	LU	Scat		
	State Totals	119668*	79008	3082	90	0	0	201848	59.3	39.1	1.5	0.0	0.0	0.0
1	Addison County	6925*	4063	139	4	0	0	11131	62.2	36.5	1.2	0.0	0.0	0.0
2	Bennington County	7285*	4617	285	3	0	0	12190	59.8	37.9	2.3	0.0	0.0	0.0
3	Caledonia County	6316*	3632	122	6	0	0	10076	62.7	36.0	1.2	0.1	0.0	0.0
4	Chittenden County	25335*	17559	620	16	0	0	43530	58.2	40.3	1.4	0.0	0.0	0.0
5	Essex County	1313*	850	27	1	0	0	2191	59.9	38.8	1.2	0.0	0.0	0.0
6	Franklin County	6789*	6162	95	5	0	0	13051	52.0	47.2	0.7	0.0	0.0	0.0
7	Grand Isle County	1227*	914	24	0	0	0	2165	56.7	42.2	1.1	0.0	0.0	0.0
8	Lamoille County	4710*	1826	96	5	0	0	6637	71.0	27.5	1.4	0.1	0.0	0.0
9	Orange County	5665*	3144	152	5	0	0	8966	63.2	35.1	1.7	0.1	0.0	0.0
10	Orleans County	4848*	3873	100	4	0	0	8825	54.9	43.9	1.1	0.0	0.0	0.0
11	Rutland County	15082*	7940	310	11	0	0	23343	64.6	34.0	1.3	0.0	0.0	0.0
12	Washington County	13332*	8830	254	16	0	0	22432	59.4	39.4	1.1	0.1	0.0	0.0
13	Windham County	8399*	6753	567	6	0	0	15725	53.4	42.9	3.6	0.0	0.0	0.0
14	Windsor County	12442*	8845	291	8	0	0	21586	57.6	41.0	1.3	0.0	0.0	0.0

Percentage of State Totals / Index Comparing County Percentage to State Percentage

	Statewide Summary	Easton	Skinnr	Cndsta	Scat			Total	Rep	Dem	LU	Scat		
1	Addison County	5.8	5.1	4.5	4.4	0.0	0.0	5.5	1.05	0.93	0.82	0.81	0.00	0.00
2	Bennington County	6.1	5.8	9.2	3.3	0.0	0.0	6.0	1.01	0.97	1.53	0.55	0.00	0.00
3	Caledonia County	5.3	4.6	4.0	6.7	0.0	0.0	5.0	1.06	0.92	0.79	1.34	0.00	0.00
4	Chittenden County	21.2	22.2	20.1	17.8	0.0	0.0	21.6	0.98	1.03	0.93	0.82	0.00	0.00
5	Essex County	1.1	1.1	0.9	1.1	0.0	0.0	1.1	1.01	0.99	0.81	1.02	0.00	0.00
6	Franklin County	5.7	7.8	3.1	5.6	0.0	0.0	6.5	0.88	1.21	0.48	0.86	0.00	0.00
7	Grand Isle County	1.0	1.2	0.8	0.0	0.0	0.0	1.1	0.96	1.08	0.73	0.00	0.00	0.00
8	Lamoille County	3.9	2.3	3.1	5.6	0.0	0.0	3.3	1.20	0.70	0.95	1.69	0.00	0.00
9	Orange County	4.7	4.0	4.9	5.6	0.0	0.0	4.4	1.07	0.90	1.11	1.25	0.00	0.00
10	Orleans County	4.1	4.9	3.2	4.4	0.0	0.0	4.4	0.93	1.12	0.74	1.02	0.00	0.00
11	Rutland County	12.6	10.0	10.1	12.2	0.0	0.0	11.6	1.09	0.87	0.87	1.06	0.00	0.00
12	Washington County	11.1	11.2	8.2	17.8	0.0	0.0	11.1	1.00	1.01	0.74	1.60	0.00	0.00
13	Windham County	7.0	8.5	18.4	6.7	0.0	0.0	7.8	0.90	1.10	2.36	0.86	0.00	0.00
14	Windsor County	10.4	11.2	9.4	8.9	0.0	0.0	10.7	0.97	1.05	0.88	0.83	0.00	0.00

1980 GENERAL ELECTION ATTORNEY GENERAL Vermont Elections Project / Copyright 1976-81, University of Vermont (802-656-2601)

	Addison County	Easton	Skinnr	Cndsta	Scat			Total	Rep	Dem	LU	Scat			%Cty	%State
1	Addison	282*	89	3	0	0	0	374	75.4	23.8	0.8	0.0	0.0	0.0	3.36	0.19
2	Bridport	269*	183	8	0	0	0	460	58.5	39.8	1.7	0.0	0.0	0.0	4.13	0.23
3	Bristol	664*	402	18	1	0	0	1085	61.2	37.1	1.7	0.1	0.0	0.0	9.75	0.54
4	Cornwall	293*	174	5	0	0	0	472	62.1	36.9	1.1	0.0	0.0	0.0	4.24	0.23
5	Ferrisburg	479*	283	5	0	0	0	767	62.5	36.9	0.7	0.0	0.0	0.0	6.89	0.38
6	Goshen	56*	39	3	0	0	0	98	57.1	39.8	3.1	0.0	0.0	0.0	0.88	0.05
7	Granville	52*	29	3	0	0	0	84	61.9	34.5	3.6	0.0	0.0	0.0	0.75	0.04
8	Hancock	70*	63	3	0	0	0	136	51.5	46.3	2.2	0.0	0.0	0.0	1.22	0.07
9	Leicester	163*	69	0	0	0	0	232	70.3	29.7	0.0	0.0	0.0	0.0	2.08	0.11
10	Lincoln	210*	186	6	0	0	0	402	52.2	46.3	1.5	0.0	0.0	0.0	3.61	0.20
11	Middlebury	1588*	966	34	1	0	0	2589	61.3	37.3	1.3	0.0	0.0	0.0	23.26	1.28
12	Monkton	286*	200	7	0	0	0	493	58.0	40.6	1.4	0.0	0.0	0.0	4.43	0.24
13	New Haven	356*	159	1	1	0	0	517	68.9	30.8	0.2	0.2	0.0	0.0	4.64	0.26
14	Orwell	240*	147	8	0	0	0	395	60.8	37.2	2.0	0.0	0.0	0.0	3.55	0.20
15	Panton	132*	53	1	0	0	0	186	71.0	28.5	0.5	0.0	0.0	0.0	1.67	0.09
16	Ripton	88*	66	8	0	0	0	162	54.3	40.7	4.9	0.0	0.0	0.0	1.46	0.08
17	Salisbury	231*	122	4	0	0	0	357	64.7	34.2	1.1	0.0	0.0	0.0	3.21	0.18
18	Shoreham	271*	126	3	0	0	0	400	67.8	31.5	0.8	0.0	0.0	0.0	3.59	0.20
19	Starksboro	285*	199	8	0	0	0	492	57.9	40.4	1.6	0.0	0.0	0.0	4.42	0.24
20	Vergennes	508*	275	6	1	0	0	790	64.3	34.8	0.8	0.1	0.0	0.0	7.10	0.39
21	Waltham	86*	53	1	0	0	0	140	61.4	37.9	0.7	0.0	0.0	0.0	1.26	0.07
22	Weybridge	215*	126	3	0	0	0	344	62.5	36.6	0.9	0.0	0.0	0.0	3.09	0.17
23	Whiting	101*	54	1	0	0	0	156	64.7	34.6	0.6	0.0	0.0	0.0	1.40	0.08
	County Totals	6925*	4063	139	4	0	0	11131	62.2	36.5	1.2	0.0	0.0	0.0	100.00	5.51

	Bennington County	Easton	Skinnr	Cndsta	Scat			Total	Rep	Dem	LU	Scat			%Cty	%State
1	Arlington	583*	342	13	1	0	0	939	62.1	36.4	1.4	0.1	0.0	0.0	7.70	0.47
2	Bennington	2387*	2007	118	0	0	0	4512	52.9	44.5	2.6	0.0	0.0	0.0	37.01	2.24
3	Dorset	587*	227	10	0	0	0	824	71.2	27.5	1.2	0.0	0.0	0.0	6.76	0.41
4	Landgrove	55*	26	1	0	0	0	82	67.1	31.7	1.2	0.0	0.0	0.0	0.67	0.04
5	Manchester	1170*	390	32	0	0	0	1592	73.5	24.5	2.0	0.0	0.0	0.0	13.06	0.79
6	Peru	96*	61	5	0	0	0	162	59.3	37.7	3.1	0.0	0.0	0.0	1.33	0.08
7	Pownal	546*	480	20	0	0	0	1046	52.2	45.9	1.9	0.0	0.0	0.0	8.58	0.52
8	Readsboro	155*	120	17	0	0	0	292	53.1	41.1	5.8	0.0	0.0	0.0	2.40	0.14
9	Rupert	238*	97	9	0	0	0	344	69.2	28.2	2.6	0.0	0.0	0.0	2.82	0.17
10	Sandgate	73*	51	7	0	0	0	131	55.7	38.9	5.3	0.0	0.0	0.0	1.07	0.06
11	Searsburg	21*	17	2	0	0	0	40	52.5	42.5	5.0	0.0	0.0	0.0	0.33	0.02
12	Shaftsbury	760*	486	26	1	0	0	1273	59.7	38.2	2.0	0.1	0.0	0.0	10.44	0.63
13	Stamford	206*	102	13	0	0	0	321	64.2	31.8	4.0	0.0	0.0	0.0	2.63	0.16
14	Sunderland	204*	93	5	0	0	0	302	67.5	30.8	1.7	0.0	0.0	0.0	2.48	0.15
15	Winhall	131*	55	5	0	0	0	191	68.6	28.8	2.6	0.0	0.0	0.0	1.57	0.09
16	Woodford	73*	63	2	1	0	0	139	52.5	45.3	1.4	0.7	0.0	0.0	1.14	0.07
	County Totals	7285*	4617	285	3	0	0	12190	59.8	37.9	2.3	0.0	0.0	0.0	100.00	6.04

	Caledonia County	Easton	Skinnr	Cndsta	Scat			Total	Rep	Dem	LU	Scat			%Cty	%State
1	Barnet	425*	195	13	0	0	0	633	67.1	30.8	2.1	0.0	0.0	0.0	6.28	0.31
2	Burke	279*	204	5	1	0	0	489	57.1	41.7	1.0	0.2	0.0	0.0	4.85	0.24
3	Danville	581*	237	8	0	0	0	826	70.3	28.7	1.0	0.0	0.0	0.0	8.20	0.41
4	Groton	181*	104	2	0	0	0	287	63.1	36.2	0.7	0.0	0.0	0.0	2.85	0.14
5	Hardwick	538*	342	8	0	0	0	888	60.6	38.5	0.9	0.0	0.0	0.0	8.81	0.44
6	Kirby	95*	35	1	0	0	0	131	72.5	26.7	0.8	0.0	0.0	0.0	1.30	0.06
7	Lyndon	947*	576	20	1	0	0	1544	61.3	37.3	1.3	0.1	0.0	0.0	15.32	0.76
8	Newark	57*	42	5	0	0	0	104	54.8	40.4	4.8	0.0	0.0	0.0	1.03	0.05
9	Peacham	193*	108	3	0	0	0	304	63.5	35.5	1.0	0.0	0.0	0.0	3.02	0.15
10	Ryegate	286*	130	2	0	0	0	418	68.4	31.1	0.5	0.0	0.0	0.0	4.15	0.21
11	Saint Johnsbury	1957*	1212	32	3	0	0	3204	61.1	37.8	1.0	0.1	0.0	0.0	31.80	1.59
12	Sheffield	103*	50	1	0	0	0	154	66.9	32.5	0.6	0.0	0.0	0.0	1.53	0.08
13	Stannard	32	33*	5	1	0	0	71	45.1	46.5	7.0	1.4	0.0	0.0	0.70	0.04
14	Sutton	148*	109	4	0	0	0	261	56.7	41.8	1.5	0.0	0.0	0.0	2.59	0.13
15	Walden	123*	99	6	0	0	0	228	53.9	43.4	2.6	0.0	0.0	0.0	2.26	0.11
16	Waterford	288*	108	3	0	0	0	399	72.2	27.1	0.8	0.0	0.0	0.0	3.96	0.20
17	Wheelock	83*	48	4	0	0	0	135	61.5	35.6	3.0	0.0	0.0	0.0	1.34	0.07
	County Totals	6316*	3632	122	6	0	0	10076	62.7	36.0	1.2	0.1	0.0	0.0	100.00	4.99

	Chittenden County	Easton	Skinnr	Cndsta	Scat			Total	Rep	Dem	LU	Scat			%Cty	%State
1	Bolton	179*	114	4	1	0	0	298	60.1	38.3	1.3	0.3	0.0	0.0	0.68	0.15
2	Burlington	6704*	6008	258	4	0	0	12974	51.7	46.3	2.0	0.0	0.0	0.0	29.80	6.43
3	Charlotte	807*	450	12	1	0	0	1270	63.5	35.4	0.9	0.1	0.0	0.0	2.92	0.63
4	Colchester	2265*	1504	43	0	0	0	3812	59.4	39.5	1.1	0.0	0.0	0.0	8.76	1.89
5	Essex	3112*	1714	47	0	0	0	4873	63.9	35.2	1.0	0.0	0.0	0.0	11.19	2.41
6	Hinesburg	644*	438	23	0	0	0	1105	58.3	39.6	2.1	0.0	0.0	0.0	2.54	0.55
7	Huntington	220*	161	33	1	0	0	415	53.0	38.8	8.0	0.2	0.0	0.0	0.95	0.21
8	Jericho	1016*	591	17	0	0	0	1624	62.6	36.4	1.0	0.0	0.0	0.0	3.73	0.80
9	Milton	1358*	1018	26	0	0	0	2402	56.5	42.4	1.1	0.0	0.0	0.0	5.52	1.19
10	Richmond	841*	532	10	0	0	0	1383	60.8	38.5	0.7	0.0	0.0	0.0	3.18	0.69
11	Saint George	145*	75	2	0	0	0	222	65.3	33.8	0.9	0.0	0.0	0.0	0.51	0.11
12	Shelburne	1733*	728	14	2	0	0	2477	70.0	29.4	0.6	0.1	0.0	0.0	5.69	1.23
13	South Burlington	3343*	1909	43	6	0	0	5301	63.1	36.0	0.8	0.1	0.0	0.0	12.18	2.63
14	Underhill	625*	341	18	0	0	0	984	63.5	34.7	1.8	0.0	0.0	0.0	2.26	0.49
15	Westford	308*	211	11	1	0	0	531	58.0	39.7	2.1	0.2	0.0	0.0	1.22	0.26
16	Williston	1083*	644	12	0	0	0	1739	62.3	37.0	0.7	0.0	0.0	0.0	3.99	0.86
17	Winooski	952	1121*	47	0	0	0	2120	44.9	52.9	2.2	0.0	0.0	0.0	4.87	1.05
	County Totals	25335*	17559	620	16	0	0	43530	58.2	40.3	1.4	0.0	0.0	0.0	100.00	21.57

1980 GENERAL ELECTION ATTORNEY GENERAL Vermont Elections Project / Copyright 1980-81, University of Vermont (802-656-2601)

	Essex County	Easton	Skinnr	Cndsta	Scat			Total	Rep	Dem	LU	Scat			%Cty	%State
1	Bloomfield	44*	28	0	0	0	0	72	61.1	38.9	0.0	0.0	0.0	0.0	3.29	0.04
2	Brighton	290*	264	1	0	0	0	555	52.3	47.6	0.2	0.0	0.0	0.0	25.33	0.27
3	Brunswick	20*	9	0	0	0	0	29	69.0	31.0	0.0	0.0	0.0	0.0	1.32	0.01
4	Canaan	199*	115	7	0	0	0	321	62.0	35.8	2.2	0.0	0.0	0.0	14.65	0.16
5	Concord	216*	131	3	1	0	0	351	61.5	37.3	0.9	0.3	0.0	0.0	16.02	0.17
6	East Haven	56=	56=	3	0	0	0	115	48.7	48.7	2.6	0.0	0.0	0.0	5.25	0.06
7	Granby	30*	3	1	0	0	0	34	88.2	8.8	2.9	0.0	0.0	0.0	1.55	0.02
8	Guildhall	77*	16	1	0	0	0	94	81.9	17.0	1.1	0.0	0.0	0.0	4.29	0.05
9	Lemington	32*	21	1	0	0	0	54	59.3	38.9	1.9	0.0	0.0	0.0	2.46	0.03
10	Lunenburg	242*	146	4	0	0	0	392	61.7	37.2	1.0	0.0	0.0	0.0	17.89	0.19
11	Maidstone	37*	6	0	0	0	0	43	86.0	14.0	0.0	0.0	0.0	0.0	1.96	0.02
12	Norton	46*	41	6	0	0	0	93	49.5	44.1	6.5	0.0	0.0	0.0	4.24	0.05
13	Victory	24*	14	0	0	0	0	38	63.2	36.8	0.0	0.0	0.0	0.0	1.73	0.02
	County Totals	1313*	850	27	1	0	0	2191	59.9	38.8	1.2	0.0	0.0	0.0	100.00	1.09

	Franklin County	Easton	Skinnr	Cndsta	Scat			Total	Rep	Dem	LU	Scat			%Cty	%State
1	Bakersfield	172*	169	3	0	0	0	344	50.0	49.1	0.9	0.0	0.0	0.0	2.64	0.17
2	Berkshire	201*	172	5	0	0	0	378	53.2	45.5	1.3	0.0	0.0	0.0	2.90	0.19
3	Enosburg	546*	475	5	0	0	0	1026	53.2	46.3	0.5	0.0	0.0	0.0	7.86	0.51
4	Fairfax	468*	284	6	1	0	0	759	61.7	37.4	0.8	0.1	0.0	0.0	5.82	0.36
5	Fairfield	276	362*	12	0	0	0	650	42.5	55.7	1.8	0.0	0.0	0.0	4.98	0.32
6	Fletcher	133*	131	5	0	0	0	274	50.4	47.8	1.8	0.0	0.0	0.0	2.10	0.14
7	Franklin	225*	158	4	0	0	0	387	58.1	40.8	1.0	0.0	0.0	0.0	2.97	0.19
8	Georgia	600*	382	2	0	0	0	984	61.0	38.8	0.2	0.0	0.0	0.0	7.54	0.49
9	Highgate	353	379*	4	1	0	0	737	47.9	51.4	0.5	0.1	0.0	0.0	5.65	0.37
10	Montgomery	136	162*	4	0	0	0	302	45.0	53.6	1.3	0.0	0.0	0.0	2.31	0.15
11	Richford	466*	406	7	0	0	0	879	53.0	46.2	0.8	0.0	0.0	0.0	6.74	0.44
12	Saint Albans City	1539*	1465	19	2	0	0	3025	50.9	48.4	0.6	0.1	0.0	0.0	23.18	1.50
13	Saint Albans Town	641*	569	9	0	0	0	1219	52.6	46.7	0.7	0.0	0.0	0.0	9.34	0.60
14	Sheldon	232	249*	6	0	0	0	487	47.6	51.1	1.2	0.0	0.0	0.0	3.73	0.24
15	Swanton	796	799*	4	1	0	0	1600	49.8	49.9	0.3	0.1	0.0	0.0	12.26	0.79
	County Totals	6789*	6162	95	5	0	0	13051	52.0	47.2	0.7	0.0	0.0	0.0	100.00	6.47

	Grand Isle County	Easton	Skinnr	Cndsta	Scat			Total	Rep	Dem	LU	Scat			%Cty	%State
1	Alburg	296*	242	9	0	0	0	547	54.1	44.2	1.6	0.0	0.0	0.0	25.27	0.27
2	Grand Isle	314*	263	8	0	0	0	585	53.7	45.0	1.4	0.0	0.0	0.0	27.02	0.29
3	Isle LaMotte	88	91*	4	0	0	0	183	48.1	49.7	2.2	0.0	0.0	0.0	8.45	0.09
4	North Hero	154*	89	2	0	0	0	245	62.9	36.3	0.8	0.0	0.0	0.0	11.32	0.12
5	South Hero	375*	229	1	0	0	0	605	62.0	37.9	0.2	0.0	0.0	0.0	27.94	0.30
	County Totals	1227*	914	24	0	0	0	2165	56.7	42.2	1.1	0.0	0.0	0.0	100.00	1.07

	Lamoille County	Easton	Skinnr	Cndsta	Scat			Total	Rep	Dem	LU	Scat			%Cty	%State
1	Belvidere	53*	19	3	0	0	0	75	70.7	25.3	4.0	0.0	0.0	0.0	1.13	0.04
2	Cambridge	577*	310	14	0	0	0	901	64.0	34.4	1.6	0.0	0.0	0.0	13.58	0.45
3	Eden	120*	68	6	0	0	0	194	61.9	35.1	3.1	0.0	0.0	0.0	2.92	0.10
4	Elmore	113*	69	3	1	0	0	186	60.8	37.1	1.6	0.5	0.0	0.0	2.80	0.09
5	Hyde Park	473*	197	13	0	0	0	683	69.3	28.8	1.9	0.0	0.0	0.0	10.29	0.34
6	Johnson	628*	351	21	2	0	0	1002	62.7	35.0	2.1	0.2	0.0	0.0	15.10	0.50
7	Morristown	1079*	393	15	0	0	0	1487	72.6	26.4	1.0	0.0	0.0	0.0	22.40	0.74
8	Stowe	1308*	252	14	2	0	0	1576	83.0	16.0	0.9	0.1	0.0	0.0	23.75	0.78
9	Waterville	123*	70	3	0	0	0	196	62.8	35.7	1.5	0.0	0.0	0.0	2.95	0.10
10	Wolcott	236*	97	4	0	0	0	337	70.0	28.8	1.2	0.0	0.0	0.0	5.08	0.17
	County Totals	4710*	1826	96	5	0	0	6637	71.0	27.5	1.4	0.1	0.0	0.0	100.00	3.29

	Orange County	Easton	Skinnr	Cndsta	Scat			Total	Rep	Dem	LU	Scat			%Cty	%State
1	Bradford	546*	278	14	1	0	0	839	65.1	33.1	1.7	0.1	0.0	0.0	9.36	0.42
2	Braintree	259*	122	5	0	0	0	386	67.1	31.6	1.3	0.0	0.0	0.0	4.31	0.19
3	Brookfield	271*	118	3	0	0	0	392	69.1	30.1	0.8	0.0	0.0	0.0	4.37	0.19
4	Chelsea	360*	159	11	1	0	0	531	67.8	29.9	2.1	0.2	0.0	0.0	5.92	0.26
5	Corinth	239*	137	6	0	0	0	382	62.6	35.9	1.6	0.0	0.0	0.0	4.26	0.19
6	Fairlee	222*	87	7	0	0	0	316	70.3	27.5	2.2	0.0	0.0	0.0	3.52	0.16
7	Newbury	441*	235	10	1	0	0	687	64.2	34.2	1.5	0.1	0.0	0.0	7.66	0.34
8	Orange	193*	121	2	1	0	0	317	60.9	38.2	0.6	0.3	0.0	0.0	3.54	0.16
9	Randolph	1092*	544	18	1	0	0	1655	66.0	32.9	1.1	0.1	0.0	0.0	18.46	0.82
10	Strafford	181*	156	9	0	0	0	346	52.3	45.1	2.6	0.0	0.0	0.0	3.86	0.17
11	Thetford	486*	335	26	0	0	0	847	57.4	39.6	3.1	0.0	0.0	0.0	9.45	0.42
12	Topsham	189*	107	6	0	0	0	302	62.6	35.4	2.0	0.0	0.0	0.0	3.37	0.15
13	Tunbridge	278*	117	5	0	0	0	400	69.5	29.3	1.3	0.0	0.0	0.0	4.46	0.20
14	Vershire	94*	71	4	0	0	0	169	55.6	42.0	2.4	0.0	0.0	0.0	1.88	0.08
15	Washington	194*	162	7	0	0	0	363	53.4	44.6	1.9	0.0	0.0	0.0	4.05	0.18
16	West Fairlee	103*	48	1	0	0	0	152	67.8	31.6	0.7	0.0	0.0	0.0	1.70	0.08
17	Williamstown	517*	347	18	0	0	0	882	58.6	39.3	2.0	0.0	0.0	0.0	9.84	0.44
	County Totals	5665*	3144	152	5	0	0	8966	63.2	35.1	1.7	0.1	0.0	0.0	100.00	4.44

	Orleans County	Easton	Skinnr	Cndsta	Scat			Total	Rep	Dem	LU	Scat			%Cty	%State
1	Albany	194*	91	1	0	0	0	286	67.8	31.8	0.3	0.0	0.0	0.0	3.24	0.14
2	Barton	645*	378	11	0	0	0	1034	62.4	36.6	1.1	0.0	0.0	0.0	11.72	0.51
3	Brownington	116*	108	9	0	0	0	233	49.8	46.4	3.9	0.0	0.0	0.0	2.64	0.12
4	Charleston	157*	127	9	0	0	0	293	53.6	43.3	3.1	0.0	0.0	0.0	3.32	0.15
5	Coventry	121*	84	2	0	0	0	207	58.5	40.6	1.0	0.0	0.0	0.0	2.35	0.10
6	Craftsbury	238*	95	7	0	0	0	340	70.0	27.9	2.1	0.0	0.0	0.0	3.85	0.17
7	Derby	838*	626	10	1	0	0	1475	56.8	42.4	0.7	0.1	0.0	0.0	16.71	0.73
8	Glover	215*	115	2	0	0	0	332	64.8	34.6	0.6	0.0	0.0	0.0	3.76	0.16
9	Greensboro	166*	129	3	0	0	0	298	55.7	43.3	1.0	0.0	0.0	0.0	3.38	0.15
10	Holland	85	93*	6	0	0	0	184	46.2	50.5	3.3	0.0	0.0	0.0	2.08	0.09
11	Irasburg	140	147*	2	0	0	0	289	48.4	50.9	0.7	0.0	0.0	0.0	3.27	0.14
12	Jay	59	60*	2	0	0	0	121	48.8	49.6	1.7	0.0	0.0	0.0	1.37	0.06
13	Lowell	135	152*	3	0	0	0	290	46.6	52.4	1.0	0.0	0.0	0.0	3.29	0.14
14	Morgan	141*	81	2	1	0	0	225	62.7	36.0	0.9	0.4	0.0	0.0	2.55	0.11
15	Newport City	892*	848	14	2	0	0	1756	50.8	48.3	0.8	0.1	0.0	0.0	19.90	0.87
16	Newport Town	265*	204	6	0	0	0	475	55.8	42.9	1.3	0.0	0.0	0.0	5.38	0.24
17	Troy	251	389*	5	0	0	0	645	38.9	60.3	0.8	0.0	0.0	0.0	7.31	0.32
18	Westfield	100*	94	5	0	0	0	199	50.3	47.2	2.5	0.0	0.0	0.0	2.25	0.10
19	Westmore	90*	52	1	0	0	0	143	62.9	36.4	0.7	0.0	0.0	0.0	1.62	0.07
	County Totals	4848*	3873	100	4	0	0	8825	54.9	43.9	1.1	0.0	0.0	0.0	100.00	4.37

	Rutland County	Easton	Skinnr	Cndsta	Scat			Total	Rep	Dem	LU	Scat			%Cty	%State
1	Benson	164*	95	2	0	0	0	261	62.8	36.4	0.8	0.0	0.0	0.0	1.12	0.13
2	Brandon	940*	420	11	2	0	0	1373	68.5	30.6	0.8	0.1	0.0	0.0	5.88	0.68
3	Castleton	711*	555	11	0	0	0	1277	55.7	43.5	0.9	0.0	0.0	0.0	5.47	0.63
4	Chittenden	287*	137	4	0	0	0	428	67.1	32.0	0.9	0.0	0.0	0.0	1.83	0.21
5	Clarendon	571*	280	8	1	0	0	860	66.4	32.6	0.9	0.1	0.0	0.0	3.68	0.43
6	Danby	243*	113	1	0	0	0	357	68.1	31.7	0.3	0.0	0.0	0.0	1.53	0.18
7	Fair Haven	678*	327	13	0	0	0	1018	66.6	32.1	1.3	0.0	0.0	0.0	4.36	0.50
8	Hubbardton	132*	73	2	0	0	0	207	63.8	35.3	1.0	0.0	0.0	0.0	0.89	0.10
9	Ira	72*	62	1	0	0	0	135	53.3	45.9	0.7	0.0	0.0	0.0	0.58	0.07
10	Mendon	388*	106	7	1	0	0	502	77.3	21.1	1.4	0.2	0.0	0.0	2.15	0.25
11	Middletown Springs	193*	126	3	0	0	0	322	59.9	39.1	0.9	0.0	0.0	0.0	1.38	0.16
12	Mount Holly	300*	174	14	0	0	0	488	61.5	35.7	2.9	0.0	0.0	0.0	2.09	0.24
13	Mount Tabor	61*	30	2	0	0	0	93	65.6	32.3	2.2	0.0	0.0	0.0	0.40	0.05
14	Pawlet	372*	154	15	1	0	0	542	68.6	28.4	2.8	0.2	0.0	0.0	2.32	0.27
15	Pittsfield	131*	43	0	0	0	0	174	75.3	24.7	0.0	0.0	0.0	0.0	0.75	0.09
16	Pittsford	690*	428	13	1	0	0	1132	61.0	37.8	1.1	0.1	0.0	0.0	4.85	0.56
17	Poultney	627*	351	12	0	0	0	990	63.3	35.5	1.2	0.0	0.0	0.0	4.24	0.49
18	Proctor	634*	357	8	1	0	0	1000	63.4	35.7	0.8	0.1	0.0	0.0	4.28	0.50
19	Rutland City	4547*	2390	121	3	0	0	7061	64.4	33.8	1.7	0.0	0.0	0.0	30.25	3.50
20	Rutland Town	1182*	451	13	0	0	0	1646	71.8	27.4	0.8	0.0	0.0	0.0	7.05	0.82
21	Sherburne	400*	116	5	0	0	0	521	76.8	22.3	1.0	0.0	0.0	0.0	2.23	0.26
22	Shrewsbury	203*	142	5	0	0	0	350	58.0	40.6	1.4	0.0	0.0	0.0	1.50	0.17
23	Sudbury	119*	63	1	1	0	0	184	64.7	34.2	0.5	0.5	0.0	0.0	0.79	0.09
24	Tinmouth	107*	43	3	0	0	0	153	69.9	28.1	2.0	0.0	0.0	0.0	0.66	0.08
25	Wallingford	536*	282	12	0	0	0	830	64.6	34.0	1.4	0.0	0.0	0.0	3.56	0.41
26	Wells	263*	84	9	0	0	0	356	73.9	23.6	2.5	0.0	0.0	0.0	1.53	0.18
27	West Haven	58*	40	3	0	0	0	101	57.4	39.6	3.0	0.0	0.0	0.0	0.43	0.05
28	West Rutland	473	498*	11	0	0	0	982	48.2	50.7	1.1	0.0	0.0	0.0	4.21	0.49
	County Totals	15082*	7940	310	11	0	0	23343	64.6	34.0	1.3	0.0	0.0	0.0	100.00	11.56

1980 GENERAL ELECTION ATTORNEY GENERAL Vermont Elections Project / Copyright 1976-81, University of Vermont (802-656-2601)

	Washington County	Easton	Skinnr	Cndsta	Scat			Total	Rep	Dem	LU	Scat			%Cty	%State
1	Barre City	2180*	1634	44	1	0	0	3859	56.5	42.3	1.1	0.0	0.0	0.0	17.20	1.91
2	Barre Town	1858*	1139	17	2	0	0	3016	61.6	37.8	0.6	0.1	0.0	0.0	13.45	1.49
3	Berlin	624*	329	8	0	0	0	961	64.9	34.2	0.8	0.0	0.0	0.0	4.29	0.48
4	Cabot	258*	142	8	0	0	0	408	63.2	34.8	2.0	0.0	0.0	0.0	1.82	0.20
5	Calais	320*	297	9	1	0	0	627	51.0	47.4	1.4	0.2	0.0	0.0	2.80	0.31
6	Duxbury	173*	158	6	1	0	0	338	51.2	46.7	1.8	0.3	0.0	0.0	1.51	0.17
7	East Montpelier	644*	355	7	0	0	0	1006	64.0	35.3	0.7	0.0	0.0	0.0	4.48	0.50
8	Fayston	183*	136	1	0	0	0	320	57.2	42.5	0.3	0.0	0.0	0.0	1.43	0.16
9	Marshfield	250	274*	12	0	0	0	536	46.6	51.1	2.2	0.0	0.0	0.0	2.39	0.27
10	Middlesex	299*	274	6	0	0	0	579	51.6	47.3	1.0	0.0	0.0	0.0	2.58	0.29
11	Montpelier	2560*	1371	33	5	0	0	3969	64.5	34.5	0.8	0.1	0.0	0.0	17.69	1.97
12	Moretown	296*	223	5	0	0	0	524	56.5	42.6	1.0	0.0	0.0	0.0	2.34	0.26
13	Northfield	1202*	822	19	0	0	0	2043	58.8	40.2	0.9	0.0	0.0	0.0	9.11	1.01
14	Plainfield	273	317*	24	1	0	0	615	44.4	51.5	3.9	0.2	0.0	0.0	2.74	0.30
15	Roxbury	109*	101	4	0	0	0	214	50.9	47.2	1.9	0.0	0.0	0.0	0.95	0.11
16	Waitsfield	375*	263	14	0	0	0	652	57.5	40.3	2.1	0.0	0.0	0.0	2.91	0.32
17	Warren	327*	207	8	0	0	0	542	60.3	38.2	1.5	0.0	0.0	0.0	2.42	0.27
18	Waterbury	1056*	568	18	2	0	0	1644	64.2	34.5	1.1	0.1	0.0	0.0	7.33	0.81
19	Woodbury	115*	105	3	0	0	0	223	51.6	47.1	1.3	0.0	0.0	0.0	0.99	0.11
20	Worcester	230*	115	8	3	0	0	356	64.6	32.3	2.2	0.8	0.0	0.0	1.59	0.18
	County Totals	13332*	8830	254	16	0	0	22432	59.4	39.4	1.1	0.1	0.0	0.0	100.00	11.11

	Windham County	Easton	Skinnr	Cndsta	Scat			Total	Rep	Dem	LU	Scat			%Cty	%State
1	Athens	47*	31	5	0	0	0	83	56.6	37.3	6.0	0.0	0.0	0.0	0.53	0.04
2	Brattleboro	2338*	2275	165	3	0	0	4781	48.9	47.6	3.5	0.1	0.0	0.0	30.40	2.37
3	Brookline	94*	58	3	0	0	0	155	60.6	37.4	1.9	0.0	0.0	0.0	0.99	0.08
4	Dover	236*	113	26	0	0	0	375	62.9	30.1	6.9	0.0	0.0	0.0	2.38	0.19
5	Dummerston	432*	292	22	0	0	0	746	57.9	39.1	2.9	0.0	0.0	0.0	4.74	0.37
6	Grafton	179*	100	12	0	0	0	291	61.5	34.4	4.1	0.0	0.0	0.0	1.85	0.14
7	Guilford	359*	301	46	0	0	0	706	50.8	42.6	6.5	0.0	0.0	0.0	4.49	0.35
8	Halifax	123*	83	11	0	0	0	217	56.7	38.2	5.1	0.0	0.0	0.0	1.38	0.11
9	Jamaica	189*	81	11	0	0	0	281	67.3	28.8	3.9	0.0	0.0	0.0	1.79	0.14
10	Londonderry	452*	226	15	0	0	0	693	65.2	32.6	2.2	0.0	0.0	0.0	4.41	0.34
11	Marlboro	112	196*	18	0	0	0	326	34.4	60.1	5.5	0.0	0.0	0.0	2.07	0.16
12	Newfane	342*	233	18	0	0	0	593	57.7	39.3	3.0	0.0	0.0	0.0	3.77	0.29
13	Putney	379	443*	38	1	0	0	861	44.0	51.5	4.4	0.1	0.0	0.0	5.48	0.43
14	Rockingham	1037*	992	39	1	0	0	2069	50.1	47.9	1.9	0.0	0.0	0.0	13.16	1.03
15	Stratton	44*	13	1	0	0	0	58	75.9	22.4	1.7	0.0	0.0	0.0	0.37	0.03
16	Townshend	248*	128	8	0	0	0	384	64.6	33.3	2.1	0.0	0.0	0.0	2.44	0.19
17	Vernon	365*	221	15	0	0	0	601	60.7	36.8	2.5	0.0	0.0	0.0	3.82	0.30
18	Wardsboro	150*	57	7	0	0	0	214	70.1	26.6	3.3	0.0	0.0	0.0	1.36	0.11
19	Westminster	455	503*	44	0	0	0	1002	45.4	50.2	4.4	0.0	0.0	0.0	6.37	0.50
20	Whitingham	265*	120	29	0	0	0	414	64.0	29.0	7.0	0.0	0.0	0.0	2.63	0.21
21	Wilmington	491*	237	33	0	0	0	761	64.5	31.1	4.3	0.0	0.0	0.0	4.84	0.38
22	Windham	62*	50	1	1	0	0	114	54.4	43.9	0.9	0.9	0.0	0.0	0.72	0.06
	County Totals	8399*	6753	567	6	0	0	15725	53.4	42.9	3.6	0.0	0.0	0.0	100.00	7.79

1980 GENERAL ELECTION ATTORNEY GENERAL Vermont Elections Project / Copyright 1976-81, University of Vermont (802-656-2601)

	Windsor County	Easton	Skinnr	Cndsta	Scat			Total	Rep	Dem	LU	Scat			%Cty	%State
1	Andover	103*	63	1	0	0	0	167	61.7	37.7	0.6	0.0	0.0	0.0	0.77	0.08
2	Baltimore	48*	41	3	0	0	0	92	52.2	44.6	3.3	0.0	0.0	0.0	0.43	0.05
3	Barnard	253*	123	6	1	0	0	383	66.1	32.1	1.6	0.3	0.0	0.0	1.77	0.19
4	Bethel	424*	217	5	0	0	0	646	65.6	33.6	0.8	0.0	0.0	0.0	2.99	0.32
5	Bridgewater	194*	105	4	0	0	0	303	64.0	34.7	1.3	0.0	0.0	0.0	1.40	0.15
6	Cavendish	326*	262	12	0	0	0	600	54.3	43.7	2.0	0.0	0.0	0.0	2.78	0.30
7	Chester	632*	422	19	0	0	0	1073	58.9	39.3	1.8	0.0	0.0	0.0	4.97	0.53
8	Hartford	1600*	1167	21	2	0	0	2790	57.3	41.8	0.8	0.1	0.0	0.0	12.93	1.38
9	Hartland	631*	376	16	0	0	0	1023	61.7	36.8	1.6	0.0	0.0	0.0	4.74	0.51
10	Ludlow	558*	510	19	0	0	0	1087	51.3	46.9	1.7	0.0	0.0	0.0	5.04	0.54
11	Norwich	563	593*	19	3	0	0	1178	47.8	50.3	1.6	0.3	0.0	0.0	5.46	0.58
12	Plymouth	130*	59	5	0	0	0	194	67.0	30.4	2.6	0.0	0.0	0.0	0.90	0.10
13	Pomfret	291*	143	0	0	0	0	434	67.1	32.9	0.0	0.0	0.0	0.0	2.01	0.22
14	Reading	189*	94	6	0	0	0	289	65.4	32.5	2.1	0.0	0.0	0.0	1.34	0.14
15	Rochester	287*	208	7	0	0	0	502	57.2	41.4	1.4	0.0	0.0	0.0	2.33	0.25
16	Royalton	488*	289	14	0	0	0	791	61.7	36.5	1.8	0.0	0.0	0.0	3.66	0.39
17	Sharon	199*	138	9	1	0	0	347	57.3	39.8	2.6	0.3	0.0	0.0	1.61	0.17
18	Springfield	2385*	1885	55	0	0	0	4325	55.1	43.6	1.3	0.0	0.0	0.0	20.04	2.14
19	Stockbridge	124*	66	5	0	0	0	195	63.6	33.8	2.6	0.0	0.0	0.0	0.90	0.10
20	Weathersfield	605*	484	12	0	0	0	1101	55.0	44.0	1.1	0.0	0.0	0.0	5.10	0.55
21	Weston	202*	130	9	0	0	0	341	59.2	38.1	2.6	0.0	0.0	0.0	1.58	0.17
22	West Windsor	277*	160	6	0	0	0	443	62.5	36.1	1.4	0.0	0.0	0.0	2.05	0.22
23	Windsor	827	839*	21	0	0	0	1687	49.0	49.7	1.2	0.0	0.0	0.0	7.82	0.84
24	Woodstock	1106*	471	17	1	0	0	1595	69.3	29.5	1.1	0.1	0.0	0.0	7.39	0.79
	County Totals	12442*	8845	291	8	0	0	21586	57.6	41.0	1.3	0.0	0.0	0.0	100.00	10.69

Voter Statistics and Analytical Summaries

Table 20.

1980 VOTER STATISTICS REGISTRATION AND TURNOUT Vermont Elections Project / Copyright 1976-81, University of Vermont (802-656-2601)

	Statewide Summary	PrReg	PrAct	PrAbs	PrTO%	%Rep	%Dem	%LU	GnReg	GnAct	GnAbs	GnTO%	%StReg	Reg Gain/Loss	
	State Totals	293285	81612	4297	27.8	59.7	39.9	0.4	311919	215500	17177	69.1	100.00	25644	9.0
1	Addison County	15716	4589	202	29.2	69.1	30.7	0.2	17058	11742	825	68.8	5.47	1626	10.6
2	Bennington County	20235	5252	555	26.0	63.5	36.2	0.3	21174	13854	1455	65.4	6.79	1218	6.1
3	Caledonia County	14782	4462	160	30.2	73.5	26.2	0.3	15584	10608	772	68.1	5.00	1120	7.7
4	Chittenden County	67507	18808	1018	27.9	50.5	49.2	0.3	73803	47378	3305	64.2	23.66	7506	11.3
5	Essex County	3384	838	24	24.8	64.5	34.7	0.7	3451	2366	161	68.6	1.11	147	4.4
6	Franklin County	19868	4852	276	24.4	50.1	49.7	0.2	20673	13588	991	65.7	6.63	1334	6.9
7	Grand Isle County	2794	918	63	32.9	62.2	37.4	0.5	2912	2255	184	77.4	0.93	305	11.7
8	Lamoille County	9303	3105	182	33.4	82.2	17.5	0.3	9639	6930	605	71.9	3.09	837	9.5
9	Orange County	12029	3262	118	27.1	70.0	29.7	0.3	12918	9474	659	73.3	4.14	1260	10.8
10	Orleans County	11995	3836	173	32.0	61.7	38.0	0.3	12596	9283	738	73.7	4.04	1053	9.1
11	Rutland County	33011	8221	377	24.9	63.0	36.0	1.0	35068	24807	2134	70.7	11.24	1138	3.4
12	Washington County	29035	9790	456	33.7	59.5	40.3	0.2	31147	23368	1868	75.0	9.59	3204	11.5
13	Windham County	22008	6399	313	29.1	46.1	53.3*	0.6	23160	16722	1469	72.2	7.43	1812	8.5
14	Windsor County	31618	7280	380	23.0	66.9	32.9	0.2	32736	23125	2011	70.6	10.50	3082	10.4

NOTES:

PrReg -- Voter registration based upon the number of citizens who are included on a checklist on file with their town or city clerk a certain number of days before the primary election.

PrAct -- The actual number of voters who showed at the polls on election day based upon the number of names checked on the checklists used at the polling places. This figure includes the number of voters who voted by absentee ballots as well.

PrAbs -- The actual number of absentee ballots counted on election day.

PrTO% -- Voter turnout based upon the percentage of voters registered to vote in this election who actually did show at the polls and cast a ballot.

%Rep -- An estimated percentage of the actual voters who cast ballots in the Republican Primary. This is based upon the highest vote total for all offices in the Primary.

%Dem -- An estimated percentage of the actual voters who cast ballots in the Democratic Primary.

%LU -- An estimated percentage of the actual voters who cast ballots in the Liberty Union Primary.

GnReg, GnAct, GnAbs, and GnTO% are used in the same manner as their counterparts explained above but for the general election rather than the primary.

%StReg-- The proportion of the total state registered voters generated by the unit listed, i.e., county or town, expressed as a percentage of the state total.

Reg Gain/Loss -- These last two columns list the voter registration for the immediately preceding general election with the gain or loss of registered voters listed as a percentage of the unit total for the preceding general election.

* Dem Towns -- There were 30 towns wherein the most ballots were cast in the Democratic Primary.

	Addison County	PrReg	PrAct	PrAbs	PrTO%	%Rep	%Dem	%LU	GnReg	GnAct	GnAbs	GnTO%	%StReg	Reg Gain/Loss	
1	Addison	458	157	5	34.3	82.0	18.0	0.0	487	389	34	79.9	0.16	56	13.0
2	Bridport	548	192	2	35.0	57.3	41.6	1.1	576	480	18	83.3	0.18	77	15.4
3	Bristol	1751	433	19	24.7	64.8	35.2	0.0	2002	1131	65	56.5	0.64	211	11.8
4	Cornwall	564	252	3	44.7	71.3	28.8	0.0	609	499	44	81.9	0.20	95	18.5
5	Ferrisburg	1012	243	9	24.0	76.9	23.1	0.0	1107	790	49	71.4	0.35	141	14.6
6	Goshen	120	38	4	31.7	73.7	26.3	0.0	126	102	19	81.0	0.04	22	21.2
7	Granville	149	33	0	22.1	69.7	30.3	0.0	162	92	4	56.8	0.05	7	4.5
8	Hancock	209	42	1	20.1	54.8	45.2	0.0	213	141	9	66.2	0.07	3	1.4
9	Leicester	332	79	5	23.8	72.4	27.6	0.0	343	245	19	71.4	0.11	40	13.2
10	Lincoln	506	217	5	42.9	61.2	38.8	0.0	550	420	28	76.4	0.18	33	6.4
11	Middlebury	4364	1113	69	25.5	69.0	30.5	0.5	4853	2807	228	57.8	1.56	481	11.0
12	Monkton	608	200	6	32.9	64.2	35.3	0.5	646	511	23	79.1	0.21	109	20.3
13	New Haven	623	185	10	29.7	68.9	31.1	0.0	667	536	26	80.4	0.21	-17	-2.5
14	Orwell	568	101	6	17.8	65.7	34.3	0.0	592	411	30	69.4	0.19	1	0.2
15	Panton	244	75	3	30.7	76.0	24.0	0.0	239	192	7	80.3	0.08	5	2.1
16	Ripton	214	75	4	35.0	61.6	38.4	0.0	222	177	22	79.7	0.07	48	27.6
17	Salisbury	471	163	11	34.6	73.0	27.0	0.0	493	376	37	76.3	0.16	49	11.0
18	Shoreham	526	136	4	25.9	73.7	26.3	0.0	540	417	22	77.2	0.17	43	8.7
19	Starksboro	598	209	12	34.9	78.3	21.7	0.0	663	517	36	78.0	0.21	147	28.5
20	Vergennes	1073	331	8	30.8	61.9	38.1	0.0	1130	830	52	73.5	0.36	-25	-2.2
21	Waltham	165	51	0	30.9	78.4	21.6	0.0	179	147	6	82.1	0.06	32	21.8
22	Weybridge	402	174	11	43.3	78.0	21.3	0.6	441	366	35	83.0	0.14	48	12.2
23	Whiting	211	90	5	42.7	74.0	26.0	0.0	218	166	12	76.1	0.07	22	11.2
	County Totals	15716	4589	202	29.2	69.1	30.7	0.2	17058	11742	825	68.8	5.47	1628	10.6

	Bennington County	PrReg	PrAct	PrAbs	PrTO%	%Rep	%Dem	%LU	GnReg	GnAct	GnAbs	GnTO%	%StReg	Reg Gain/Loss	
1	Arlington	1191	283	12	23.8	65.9	34.1	0.0	1251	983	83	78.6	0.40	90	7.6
2	Bennington	9885	2372	399	24.0	43.2	56.6*	0.2	10223	5604	654	54.8	3.28	338	3.4
3	Dorset	1033	412	20	39.9	86.8	13.0	0.2	1107	874	95	79.0	0.35	96	9.5
4	Landgrove	103	59	12	57.3	74.6	25.4	0.0	104	91	17	87.5	0.03	25	31.6
5	Manchester	1946	753	45	38.7	87.1	12.4	0.4	2078	1681	180	80.9	0.67	225	12.1
6	Peru	205	77	13	37.6	72.4	27.6	0.0	220	175	20	79.5	0.07	23	11.7
7	Pownal	1594	255	7	16.0	80.3	18.9	0.8	1702	1149	116	67.5	0.55	169	11.0
8	Readsboro	435	136	9	31.3	80.2	18.2	1.7	451	340	35	75.4	0.14	6	1.3
9	Rupert	460	146	11	31.7	74.8	25.2	0.0	476	377	52	79.2	0.15	64	15.5
10	Sandgate	185	72	0	38.9	65.3	33.3	1.4	188	140	6	74.5	0.06	28	17.5
11	Searsburg	57	21	0	36.8	65.0	35.0	0.0	60	41	5	68.3	0.02	3	5.3
12	Shaftsbury	1859	370	16	19.9	64.8	35.2	0.0	1953	1355	106	69.4	0.63	102	5.5
13	Stamford	459	87	2	19.0	86.4	12.3	1.2	471	368	20	78.1	0.15	-5	-1.1
14	Sunderland	370	94	2	25.4	73.6	26.4	0.0	410	317	32	77.3	0.13	30	7.9
15	Winhall	266	72	1	27.1	90.1	9.9	0.0	283	213	21	75.3	0.09	12	4.4
16	Woodford	187	43	6	23.0	56.1	43.9	0.0	197	146	13	74.1	0.06	12	6.5
	County Totals	20235	5252	555	26.0	63.5	36.2	0.3	21174	13854	1455	65.4	6.79	1218	6.1

1980 VOTER STATISTICS REGISTRATION AND TURNOUT Vermont Elections Project / Copyright 1976-81, University of Vermont (802-656-2601)

	Caledonia County	PrReg	PrAct	PrAbs	PrTO%	%Rep	%Dem	%LU	GnReg	GnAct	GnAbs	GnTO%	%StReg	Reg Gain/Loss	
1	Barnet	809	341	13	42.2	84.4	15.3	0.3	849	676	61	79.6	0.27	117	16.0
2	Burke	719	177	6	24.6	61.3	38.2	0.6	749	508	38	67.8	0.24	58	8.4
3	Danville	1046	477	20	45.6	82.7	17.1	0.2	1066	858	72	80.5	0.34	93	9.6
4	Groton	401	162	8	40.4	87.8	12.2	0.0	426	310	37	72.8	0.14	32	8.1
5	Hardwick	1627	457	9	28.1	74.4	25.4	0.2	1674	929	66	55.5	0.54	-48	-2.8
6	Kirby	156	43	2	27.6	76.2	23.8	0.0	165	138	4	83.6	0.05	22	15.4
7	Lyndon	2040	505	21	24.8	67.0	32.8	0.2	2186	1612	105	73.7	0.70	21	1.0
8	Newark	162	42	3	25.9	53.7	46.3	0.0	174	118	11	67.8	0.06	34	24.3
9	Peacham	365	162	7	44.4	74.8	25.2	0.0	390	317	30	81.3	0.13	29	8.0
10	Ryegate	546	213	4	39.0	72.0	28.0	0.0	561	452	35	80.6	0.18	8	1.4
11	Saint Johnsbury	5280	1399	51	26.5	72.4	27.2	0.4	5610	3344	207	59.6	1.80	544	10.7
12	Sheffield	216	69	3	31.9	70.3	29.7	0.0	229	173	19	75.5	0.07	9	4.1
13	Stannard	85	35	2	41.2	47.1	52.9*	0.0	90	72	5	80.0	0.03	17	23.3
14	Sutton	367	110	6	30.0	61.5	38.5	0.0	370	287	20	77.6	0.12	19	5.4
15	Walden	289	78	0	27.0	63.0	35.6	1.4	314	248	25	79.0	0.10	58	22.7
16	Waterford	501	137	5	27.3	74.8	25.2	0.0	542	425	32	78.4	0.17	82	17.8
17	Wheelock	173	55	0	31.8	63.0	37.0	0.0	189	141	5	74.6	0.06	25	15.2
	County Totals	14782	4462	160	30.2	73.5	26.2	0.3	15584	10608	772	68.1	5.00	1120	7.7

	Chittenden County	PrReg	PrAct	PrAbs	PrTO%	%Rep	%Dem	%LU	GnReg	GnAct	GnAbs	GnTO%	%StReg	Reg Gain/Loss	
1	Bolton	402	106	0	26.4	50.5	49.5	0.0	444	305	26	68.7	0.14	89	25.1
2	Burlington	26671	6134	543	23.0	43.5	56.0*	0.4	29053	14829	1347	51.0	9.31	2503	9.4
3	Charlotte	1445	669	54	46.3	63.1	36.6	0.3	1524	1312	96	86.1	0.49	243	19.0
4	Colchester	5674	1523	23	26.8	51.6	48.2	0.1	6465	4243	189	65.6	2.07	599	16.3
5	Essex	7886	1570	60	19.9	66.9	32.8	0.3	8512	5367	292	63.1	2.73	315	3.8
6	Hinesburg	1471	402	9	27.3	52.7	46.5	0.8	1594	1154	46	72.4	0.51	191	13.6
7	Huntington	546	139	6	25.5	51.8	48.2	0.0	570	429	21	75.3	0.18	72	14.5
8	Jericho	2028	566	21	27.9	62.3	37.5	0.2	2165	1669	105	77.1	0.69	233	12.1
9	Milton	3075	1044	20	34.0	47.2	52.2*	0.6	3435	2507	114	73.0	1.10	361	11.7
10	Richmond	1749	447	21	25.6	55.0	44.8	0.2	1892	1437	106	76.0	0.61	232	14.0
11	Saint George	239	53	0	22.2	50.9	49.1	0.0	271	228	17	84.1	0.09	22	8.8
12	Shelburne	2652	1185	71	44.7	67.3	32.6	0.1	2902	2557	231	88.1	0.93	519	21.8
13	South Burlington	6563	2532	61	38.6	54.1	45.7	0.2	7252	5492	340	75.7	2.32	1126	18.4
14	Underhill	1121	343	8	30.6	60.4	39.3	0.3	1223	1030	66	84.2	0.39	210	20.7
15	Westford	625	169	5	27.0	53.3	46.7	0.0	685	543	27	79.3	0.22	111	19.3
16	Williston	1931	668	19	34.6	61.7	38.3	0.0	2178	1809	97	83.1	0.70	287	15.2
17	Winooski	3429	1258	97	36.7	17.9	81.8*	0.3	3638	2467	185	67.8	1.17	-7	-0.2
	County Totals	67507	18808	1018	27.9	50.5	49.2	0.3	73803	47378	3305	64.2	23.66	7506	11.3

	Essex County	PrReg	PrAct	PrAbs	PrTO%	%Rep	%Dem	%LU	GnReg	GnAct	GnAbs	GnTO%	%StReg	Reg Gain/Loss	
1	Bloomfield	117	24	0	20.5	75.0	25.0	0.0	125	77	1	61.6	0.04	15	17.9
2	Brighton	918	226	7	24.6	56.3	43.2	0.5	924	600	57	64.9	0.30	31	3.5
3	Brunswick	47	16	1	34.0	68.8	31.3	0.0	49	30	2	61.2	0.02	10	25.6
4	Canaan	442	88	0	19.9	74.4	25.6	0.0	468	355	16	75.9	0.15	48	11.4
5	Concord	564	120	3	21.3	58.4	39.8	1.8	565	380	22	67.3	0.18	0	0.0
6	East Haven	144	51	2	35.4	44.0	52.0*	4.0	149	121	10	81.2	0.05	7	4.9
7	Granby	46	29	0	63.0	93.1	6.9	0.0	45	35	0	77.8	0.01	1	2.3
8	Guildhall	132	39	0	29.5	94.4	5.6	0.0	131	102	9	77.9	0.04	3	2.3
9	Lemington	62	12	0	19.4	81.8	18.2	0.0	64	59	4	92.2	0.02	2	3.2
10	Lunenburg	671	153	7	22.8	63.9	36.1	0.0	687	419	28	61.0	0.22	40	6.2
11	Maidstone	62	17	3	27.4	80.0	15.0	5.0	63	47	3	74.6	0.02	-5	-7.4
12	Norton	131	47	1	35.9	68.9	31.1	0.0	129	99	7	76.7	0.04	-12	-8.5
13	Victory	48	16	0	33.3	68.8	31.3	0.0	52	42	2	80.8	0.02	3	6.1
	County Totals	3384	838	24	24.8	64.5	34.7	0.7	3451	2366	161	68.6	1.11	147	4.4

	Franklin County	PrReg	PrAct	PrAbs	PrTO%	%Rep	%Dem	%LU	GnReg	GnAct	GnAbs	GnTO%	%StReg	Reg Gain/Loss	
1	Bakersfield	464	160	9	34.5	47.3	52.7*	0.0	486	360	39	74.1	0.16	47	10.7
2	Berkshire	549	105	5	19.1	56.7	43.3	0.0	557	392	21	70.4	0.18	43	8.4
3	Enosburg	1356	690	98	50.9	67.6	31.6	0.9	1417	1099	134	77.6	0.45	183	14.8
4	Fairfax	927	255	4	27.5	61.0	38.6	0.4	977	781	54	79.9	0.31	77	8.6
5	Fairfield	797	227	10	28.5	33.1	66.9*	0.0	882	680	24	77.1	0.28	89	11.2
6	Fletcher	358	121	12	33.8	60.3	39.7	0.0	412	293	18	71.1	0.13	77	23.0
7	Franklin	494	156	4	31.6	52.0	48.0	0.0	532	404	35	75.9	0.17	53	11.1
8	Georgia	1297	360	10	27.8	58.4	41.6	0.0	1354	1009	38	74.5	0.43	106	8.5
9	Highgate	1035	237	2	22.9	42.2	57.3*	0.4	1164	766	31	65.8	0.37	74	6.8
10	Montgomery	431	94	4	21.8	48.3	51.7*	0.0	449	331	29	73.7	0.14	21	4.9
11	Richford	1244	295	29	23.7	52.3	47.7	0.0	1327	916	101	69.0	0.43	38	2.9
12	Saint Albans City	5374	1151	48	21.4	44.7	55.0*	0.3	5503	3145	263	57.2	1.76	154	2.9
13	Saint Albans Town	2183	385	27	17.6	46.1	53.9*	0.0	2149	1256	85	58.4	0.69	208	10.7
14	Sheldon	806	174	8	21.6	36.1	63.3*	0.6	833	510	45	61.2	0.27	41	5.2
15	Swanton	2553	442	6	17.3	46.9	53.1*	0.0	2631	1646	74	62.6	0.84	123	4.9
	County Totals	19868	4852	276	24.4	50.1	49.7	0.2	20673	13588	991	65.7	6.63	1334	6.9

1980 VOTER STATISTICS REGISTRATION AND TURNOUT Vermont Elections Project / Copyright 1976-81, University of Vermont (802-656-2601)

	Grand Isle County	PrReg	PrAct	PrAbs	PrTO%	%Rep	%Dem	%LU	GnReg	GnAct	GnAbs	GnTO%	%StReg	Reg Gain/Loss	
1	Alburg	774	246	17	31.8	60.7	37.8	1.5	816	587	43	71.9	0.26	65	8.7
2	Grand Isle	710	251	16	35.4	52.3	47.7	0.0	740	600	39	81.1	0.24	103	16.2
3	Isle LaMotte	251	58	3	23.1	40.4	57.9*	1.8	251	191	14	76.1	0.08	28	12.6
4	North Hero	328	124	8	37.8	80.0	20.0	0.0	334	255	28	76.3	0.11	15	4.7
5	South Hero	731	239	19	32.7	68.4	31.6	0.0	771	622	60	80.7	0.25	94	13.9
	County Totals	2794	918	63	32.9	62.2	37.4	0.5	2912	2255	184	77.4	0.53	305	11.7

	Lamoille County	PrReg	PrAct	PrAbs	PrTO%	%Rep	%Dem	%LU	GnReg	GnAct	GnAbs	GnTO%	%StReg	Reg Gain/Loss	
1	Belvidere	135	47	0	34.8	80.4	19.6	0.0	136	84	5	61.8	0.04	16	13.3
2	Cambridge	1198	398	19	33.2	78.3	21.1	0.5	1299	933	68	71.9	0.42	254	24.3
3	Eden	355	66	3	18.6	80.6	19.4	0.0	372	204	15	54.8	0.12	44	13.4
4	Elmore	232	85	2	36.6	64.7	35.3	0.0	242	193	7	79.8	0.08	32	15.2
5	Hyde Park	1013	259	11	25.6	75.9	23.7	0.4	1063	714	44	67.2	0.34	147	16.0
6	Johnson	1429	636	58	44.5	83.6	16.2	0.2	1322	1090	86	82.5	0.42	81	6.5
7	Morristown	2425	543	27	22.4	81.3	18.1	0.6	2520	1538	134	61.0	0.81	-128	-4.8
8	Stowe	1838	842	55	45.8	67.6	12.2	0.2	1950	1621	227	83.1	0.63	336	21.0
9	Waterville	262	110	6	42.0	84.8	15.2	0.0	288	205	10	71.2	0.09	23	8.7
10	Wolcott	416	119	1	28.6	76.9	23.1	0.0	447	348	9	77.9	0.14	30	7.2
	County Totals	9303	3105	182	33.4	82.2	17.5	0.3	9639	6930	605	71.9	3.09	837	9.5

	Orange County	PrReg	PrAct	PrAbs	PrTO%	%Rep	%Dem	%LU	GnReg	GnAct	GnAbs	GnTO%	%StReg	Reg Gain/Loss	
1	Bradford	1136	237	6	20.9	75.2	23.9	0.9	1325	887	67	66.9	0.42	238	21.9
2	Braintree	485	141	0	29.1	80.3	19.7	0.0	525	393	11	74.9	0.17	58	12.4
3	Brookfield	481	153	6	31.8	77.6	22.4	0.0	507	407	26	80.3	0.16	76	17.6
4	Chelsea	700	279	7	39.9	79.2	20.8	0.0	734	558	49	76.0	0.24	26	3.7
5	Corinth	549	103	6	18.8	63.3	36.7	0.0	591	407	22	68.9	0.19	72	13.9
6	Fairlee	424	113	3	26.7	75.0	25.0	0.0	458	348	42	76.0	0.15	26	6.0
7	Newbury	923	309	10	33.5	68.1	31.3	0.7	995	742	51	74.6	0.32	35	3.6
8	Orange	439	158	5	36.0	52.6	46.7	0.7	449	332	25	73.9	0.14	107	31.3
9	Randolph	2255	667	29	29.6	75.1	24.6	0.3	2414	1721	102	71.3	0.77	84	3.6
10	Strafford	441	132	8	29.9	54.7	45.3	0.0	484	385	37	79.5	0.16	60	14.2
11	Thetford	1130	257	13	22.7	65.9	33.7	0.4	1200	918	75	76.5	0.38	155	14.8
12	Topsham	439	109	0	24.8	57.5	42.5	0.0	482	326	20	67.6	0.15	41	9.3
13	Tunbridge	558	123	8	22.0	79.2	20.8	0.0	586	419	33	71.5	0.19	50	9.3
14	Vershire	198	42	2	21.2	65.9	34.1	0.0	230	182	11	79.1	0.07	24	11.7
15	Washington	507	113	5	22.3	62.6	37.4	0.0	519	373	17	71.9	0.17	86	19.9
16	West Fairlee	264	58	3	22.0	85.5	14.5	0.0	268	166	14	61.9	0.09	-15	-5.3
17	Williamstown	1100	268	7	24.4	56.3	43.7	0.0	1151	910	57	79.1	0.37	137	13.5
	County Totals	12029	3262	118	27.1	70.0	29.7	0.3	12918	9474	659	73.3	4.14	1260	10.8

1980 VOTER STATISTICS REGISTRATION AND TURNOUT Vermont Elections Project / Copyright 1976-81, University of Vermont (802-656-2601)

	Orleans County	PrReg	PrAct	PrAbs	PrTO%	%Rep	%Dem	%LU	GnReg	GnAct	GnAbs	GnTO%	%StReg	Reg Gain/Loss	
1	Albany	355	135	0	38.0	74.6	24.6	0.8	378	300	11	79.4	0.12	16	4.4
2	Barton	1573	501	21	31.8	71.3	28.5	0.2	1643	1090	92	66.3	0.53	128	8.4
3	Brownington	348	83	2	23.9	53.8	46.3	0.0	363	249	7	68.6	0.12	55	17.9
4	Charleston	456	129	8	28.3	72.8	27.2	0.0	468	308	30	65.8	0.15	18	4.0
5	Coventry	293	77	1	26.3	86.3	12.5	1.3	308	214	18	69.5	0.10	46	17.6
6	Craftsbury	512	140	8	27.3	62.2	37.8	0.0	526	361	29	68.6	0.17	-22	-4.0
7	Derby	1899	585	25	30.8	58.8	40.6	0.5	2043	1555	129	76.1	0.65	256	14.3
8	Glover	441	161	9	36.5	82.1	17.9	0.0	454	350	29	77.1	0.15	33	7.6
9	Greensboro	410	158	6	38.5	57.0	43.0	0.0	435	313	40	72.0	0.14	27	6.6
10	Holland	230	70	3	30.4	39.7	60.3*	0.0	246	196	11	79.7	0.08	43	21.2
11	Irasburg	427	112	4	26.2	65.2	34.8	0.0	445	306	18	68.8	0.14	33	8.0
12	Jay	150	33	0	22.0	54.5	45.5	0.0	156	130	12	83.3	0.05	29	22.8
13	Lowell	362	128	10	35.4	49.6	49.6*	0.8	401	303	29	75.6	0.13	36	9.9
14	Morgan	289	132	8	45.7	64.1	35.9	0.0	283	234	28	82.7	0.09	6	2.2
15	Newport City	2360	885	53	37.5	56.0	43.5	0.5	2432	1835	152	75.5	0.78	165	7.3
16	Newport Town	640	186	6	29.1	58.4	41.6	0.0	652	495	19	75.9	0.21	54	9.0
17	Troy	785	156	5	19.9	47.7	52.3*	0.0	880	690	36	78.4	0.28	86	10.6
18	Westfield	229	83	4	36.2	65.9	32.9	1.2	243	203	15	83.5	0.08	17	7.5
19	Westmore	236	82	0	34.7	72.2	26.6	1.3	240	151	33	62.9	0.08	27	12.7
	County Totals	11995	3836	173	32.0	61.7	38.0	0.3	12596	9283	738	73.7	4.04	1053	9.1

	Rutland County	PrReg	PrAct	PrAbs	PrTO%	%Rep	%Dem	%LU	GnReg	GnAct	GnAbs	GnTO%	%StReg	Reg Gain/Loss	
1	Benson	400	86	10	21.5	80.7	19.3	0.0	384	280	23	72.9	0.12	-8	-2.0
2	Brandon	1865	365	17	19.6	69.8	29.7	0.6	1946	1432	69	73.6	0.62	142	7.9
3	Castleton	1760	344	27	19.5	57.6	42.4	0.0	2072	1367	122	66.0	0.66	522	33.7
4	Chittenden	525	134	10	25.5	77.1	19.8	3.1	563	442	33	78.5	0.18	95	20.3
5	Clarendon	1130	428	3	37.9	62.7	37.0	0.2	1264	888	50	70.3	0.41	87	7.4
6	Danby	548	128	6	23.4	78.1	21.9	0.0	571	377	26	66.0	0.18	59	11.5
7	Fair Haven	1686	305	17	18.1	65.9	33.8	0.3	1757	1054	83	60.0	0.56	21	1.2
8	Hubbardton	288	66	8	22.9	70.3	29.7	0.0	290	224	17	77.2	0.09	43	17.4
9	Ira	169	47	1	27.8	68.1	31.9	0.0	181	141	5	77.9	0.06	2	1.1
10	Mendon	580	177	0	30.5	69.2	30.2	0.6	630	524	55	83.2	0.20	78	14.1
11	Middletown Springs	379	147	5	38.8	70.8	29.2	0.0	391	347	19	88.7	0.13	28	7.7
12	Mount Holly	691	158	10	22.9	65.8	33.6	0.7	705	524	59	74.3	0.23	100	16.5
13	Mount Tabor	130	38	0	29.2	65.8	34.2	0.0	136	100	6	73.5	0.04	10	7.9
14	Pawlet	798	174	0	21.8	78.9	19.9	1.2	824	595	42	72.2	0.26	6	0.0
15	Pittsfield	228	58	1	25.4	65.5	32.8	1.7	230	182	14	79.1	0.07	-29	-11.2
16	Pittsford	1470	417	34	28.4	71.6	27.9	0.5	1563	1180	92	75.5	0.50	80	5.4
17	Poultney	1647	308	15	18.7	65.3	34.3	0.3	1721	1215	113	70.6	0.55	12	0.7
18	Proctor	1307	386	19	29.5	69.9	29.8	0.3	1397	1039	78	74.4	0.45	77	5.8
19	Rutland City	10752	2636	116	24.5	53.3	44.5	2.2	11332	7539	800	66.5	3.63	-1015	-8.2
20	Rutland Town	2090	735	34	35.2	70.8	29.0	0.3	2194	1700	122	77.5	0.70	285	14.9
21	Sherburne	619	139	7	22.5	69.9	29.3	0.8	730	553	74	75.8	0.23	174	31.3
22	Shrewsbury	485	131	4	27.0	67.2	31.2	1.6	489	368	26	75.3	0.16	61	14.3
23	Sudbury	241	65	1	27.0	72.3	26.2	1.5	265	192	18	72.5	0.08	42	18.8
24	Tinmouth	200	40	3	20.0	90.7	9.3	0.0	277	156	11	56.3	0.09	62	28.8
25	Wallingford	1135	286	12	25.2	73.5	26.2	0.4	1183	854	65	72.2	0.38	121	11.4
26	Wells	487	132	8	27.1	80.0	20.0	0.0	509	384	41	75.4	0.16	62	13.9
27	West Haven	129	25	3	19.4	68.0	32.0	0.0	132	104	9	78.8	0.04	-10	-7.0
28	West Rutland	1272	266	6	20.9	45.7	53.9*	0.4	1332	1046	62	78.5	0.43	37	2.9
	County Totals	33011	8221	377	24.9	63.0	36.0	1.0	35068	24807	2134	70.7	11.24	1138	3.4

1980 VOTER STATISTICS REGISTRATION AND TURNOUT Vermont Elections Project / Copyright 1976-81, University of Vermont (802-656-2601)

	Washington County	PrReg	PrAct	PrAbs	PrTO%	%Rep	%Dem	%LU	GnReg	GnAct	GnAbs	GnTO%	%StReg	Reg Gain/Loss	
1	Barre City	5079	1573	48	31.0	48.7	51.0*	0.3	5369	4030	265	75.1	1.72	494	10.1
2	Barre Town	4153	1078	32	26.0	63.6	36.4	0.0	4317	3076	203	71.3	1.38	326	8.2
3	Berlin	1180	386	16	32.7	58.4	41.3	0.3	1251	985	53	78.7	0.40	134	12.0
4	Cabot	572	174	9	30.4	60.6	38.8	0.6	604	434	39	71.9	0.19	41	7.3
5	Calais	786	286	25	36.4	51.8	48.2	0.0	787	646	97	82.1	0.25	74	10.4
6	Duxbury	424	132	2	31.1	48.1	51.2*	0.8	448	351	15	78.3	0.14	76	21.1
7	East Montpelier	1142	439	11	38.4	66.2	33.6	0.2	1225	1025	67	83.7	0.39	90	7.9
8	Fayston	358	99	2	27.7	67.7	32.3	0.0	401	331	27	82.5	0.13	67	20.1
9	Marshfield	684	255	5	37.3	41.8	57.4*	0.8	717	562	55	78.4	0.23	37	5.4
10	Middlesex	696	290	11	41.7	55.4	44.6	0.0	745	591	50	79.3	0.24	93	14.3
11	Montpelier	4978	2300	172	46.2	62.9	36.9	0.1	5339	4232	414	79.3	1.71	317	6.3
12	Moretown	684	183	0	26.8	65.9	33.5	0.6	752	545	33	72.5	0.24	105	16.2
13	Northfield	2766	878	44	31.7	65.7	34.1	0.1	3279	2171	204	66.2	1.05	740	29.1
14	Plainfield	749	242	6	32.3	51.1	48.1	0.9	831	644	46	77.5	0.27	106	14.6
15	Roxbury	288	95	5	33.0	47.3	52.7*	0.0	303	223	13	73.6	0.10	25	9.0
16	Waitsfield	751	236	0	31.4	69.5	30.5	0.0	835	676	61	81.0	0.27	146	21.5
17	Warren	720	149	8	20.7	58.6	40.7	0.7	753	574	68	76.2	0.24	61	8.8
18	Waterbury	2269	656	43	28.9	61.7	38.0	0.3	2395	1680	114	70.1	0.77	201	9.2
19	Woodbury	323	120	1	37.2	70.8	29.2	0.0	334	231	16	69.2	0.11	30	9.9
20	Worcester	433	219	16	50.6	66.2	33.8	0.0	462	361	28	78.1	0.15	35	8.2
	County Totals	29035	9790	456	33.7	59.5	40.3	0.2	31147	23368	1868	75.0	9.99	3204	11.5

	Windham County	PrReg	PrAct	PrAbs	PrTO%	%Rep	%Dem	%LU	GnReg	GnAct	GnAbs	GnTO%	%StReg	Reg Gain/Loss	
1	Athens	134	36	4	26.9	82.4	17.6	0.0	139	87	8	62.6	0.04	5	3.7
2	Brattleboro	6671	2571	107	38.5	31.6	67.7*	0.7	7060	4983	395	70.6	2.26	661	10.3
3	Brookline	209	42	7	20.1	69.4	30.6	0.0	213	163	14	76.5	0.07	23	12.1
4	Dover	520	140	11	26.9	70.1	29.1	0.7	561	412	61	73.4	0.18	53	10.4
5	Dummerston	946	319	11	33.7	55.3	44.4	0.3	1008	779	68	77.3	0.32	95	10.4
6	Grafton	388	119	7	30.7	73.0	27.0	0.0	397	317	29	79.8	0.13	19	5.0
7	Guilford	958	268	17	28.0	49.8	49.8*	0.4	993	737	69	74.2	0.32	83	9.1
8	Halifax	267	74	1	27.7	66.2	33.8	0.0	286	232	23	81.1	0.09	31	12.2
9	Jamaica	413	81	3	19.6	73.4	22.8	3.8	456	302	28	66.2	0.15	37	8.8
10	Londonderry	982	183	13	18.6	78.8	21.2	0.0	1016	773	81	76.1	0.33	140	16.0
11	Marlboro	392	128	7	32.7	44.5	54.6*	0.8	471	382	25	81.1	0.15	106	29.0
12	Newfane	795	202	3	25.4	52.3	46.2	1.5	841	628	58	74.7	0.27	41	5.1
13	Putney	983	376	25	38.3	40.2	58.9*	0.8	1110	924	96	83.2	0.36	94	9.3
14	Rockingham	3293	660	42	20.0	40.7	59.1*	0.2	3385	2196	184	64.9	1.09	55	1.7
15	Stratton	88	25	2	28.4	76.0	24.0	0.0	92	67	16	72.8	0.03	-7	-7.1
16	Townshend	536	124	7	23.1	58.8	40.3	0.8	564	403	28	71.5	0.18	36	6.8
17	Vernon	842	193	6	22.9	45.0	54.5*	0.5	865	637	47	73.6	0.28	62	7.7
18	Wardsboro	299	73	0	24.4	76.4	23.6	0.0	308	228	17	74.0	0.10	36	13.2
19	Westminster	1358	313	13	23.0	49.3	49.0	1.7	1423	1059	81	74.4	0.46	105	8.0
20	Whitingham	587	139	4	23.7	73.9	26.1	0.0	600	452	21	75.3	0.19	54	9.9
21	Wilmington	1189	296	20	24.9	80.6	19.0	0.4	1212	837	111	69.1	0.39	91	8.1
22	Windham	158	37	3	23.4	66.7	33.3	0.0	160	124	9	77.5	0.05	-8	-4.8
	County Totals	22008	6399	313	29.1	46.1	53.3*	0.6	23160	16722	1469	72.2	7.43	1612	8.5

1980 VOTER STATISTICS REGISTRATION AND TURNOUT Vermont Elections Project / Copyright 1976-81, University of Vermont (802-656-2601)

	Windsor County	PrReg	PrAct	PrAbs	PrTO%	%Rep	%Dem	%LU	GnReg	GnAct	GnAbs	GnTO%	%StReg	Reg Gain/Loss	
1	Andover	190	57	0	30.0	66.7	33.3	0.0	205	181	6	88.3	0.67	34	19.9
2	Baltimore	126	39	0	31.0	56.8	43.2	0.0	133	99	1	74.4	0.04	16	13.7
3	Barnard	418	138	6	33.0	81.7	18.3	0.0	526	407	40	77.4	0.17	47	9.8
4	Bethel	813	296	15	36.4	78.6	21.4	0.0	884	697	58	78.8	0.28	104	13.3
5	Bridgewater	506	84	1	16.6	76.5	22.2	1.2	525	333	19	63.4	0.17	25	5.0
6	Cavendish	968	163	8	16.8	52.5	47.5	0.0	996	632	41	63.5	0.32	54	5.7
7	Chester	1493	275	23	18.4	74.7	24.9	0.4	1592	1147	121	72.0	0.51	104	7.0
8	Hartford	4900	605	19	12.3	61.7	38.3	0.0	4497	2960	187	65.8	1.44	586	15.0
9	Hartland	1278	461	18	36.1	78.7	20.9	0.5	1352	1089	60	80.5	0.43	201	17.5
10	Ludlow	1860	282	17	15.2	45.5	53.8*	0.8	1897	1178	112	62.1	0.61	38	2.0
11	Norwich	1666	431	19	25.9	56.3	43.4	0.2	1808	1328	163	73.5	0.58	412	29.5
12	Plymouth	274	72	3	26.3	79.7	20.3	0.0	298	215	23	72.1	0.10	25	9.2
13	Pomfret	488	184	13	37.7	79.4	20.6	0.0	540	461	58	85.4	0.17	94	21.1
14	Reading	381	100	6	26.2	78.6	21.4	0.0	388	304	21	78.4	0.12	20	5.4
15	Rochester	698	198	11	28.4	65.4	33.0	1.6	720	533	60	74.0	0.23	42	6.2
16	Royalton	1063	272	15	25.6	70.7	29.3	0.0	1184	839	56	70.9	0.38	238	25.2
17	Sharon	403	96	4	23.8	67.7	31.3	1.0	474	377	16	79.5	0.15	87	22.5
18	Springfield	6652	1571	76	23.6	58.2	41.7	0.1	6895	4676	390	67.8	2.21	507	7.9
19	Stockbridge	323	58	0	18.0	80.4	19.6	0.0	305	209	10	68.5	0.10	-2	-0.7
20	Weathersfield	1467	346	9	23.6	65.3	34.4	0.3	1528	1154	100	75.5	0.49	189	14.1
21	Weston	432	137	12	31.7	71.3	27.1	1.6	444	365	68	82.2	0.14	1	0.2
22	West Windsor	512	154	6	30.1	71.9	27.4	0.7	551	468	45	84.9	0.18	108	24.4
23	Windsor	2374	601	49	25.3	62.5	37.3	0.2	2495	1779	149	71.3	0.80	65	2.7
24	Woodstock	2333	660	50	28.3	81.2	18.8	0.0	2499	1694	207	67.8	0.80	87	3.6
	County Totals	31618	7280	380	23.0	66.9	32.9	0.2	32736	23125	2011	70.6	10.50	3082	10.4

Table 21.

1980 PRIMARY ELECTION VOTER PARTICIPATION Votes Cast for Each Office by County. Copyright 1976-81 UVM Vermont Elections Project

REPUBLICAN PRIMARY

	(Highest)	(Average)	US Senate	US House	Governor	Lt. Gov.	St. Trs.	Sec. St.	Auditor	Atty Genl
Candidates			6	1	3	1	1	2	1	1
State Tot	46820 US	41778	46820	42048	44992	38810	40538	42935	39819	38265
Est.Blanks		5042	0	4772	1828	8010	6282	3885	7001	8555
% St. High		89.2	100.0	89.8	96.1	82.9	86.6	91.7	85.0	81.7
ADDISON	3083 SS	2791	2996	2823	2887	2570	2587	3083	2745	2642
% St. High		93.2	100.0	94.2	96.4	85.8	86.3	102.9	91.6	88.2
BENNINGTON	3064 US	2659	3064	2688	2978	2489	2500	2674	2445	2436
% St. High		86.8	100.0	87.7	97.2	81.2	81.6	87.3	79.8	79.5
CALEDONIA	3092 US	2852	3092	2944	2978	2644	2886	2855	2769	2649
% St. High		92.2	100.0	95.2	96.3	85.5	93.3	92.3	89.6	85.7
CHITTENDEN	9198 US	7818	9198	7788	8601	7289	7259	8059	7288	7067
% St. High		85.0	100.0	84.7	93.5	79.2	78.9	87.6	79.2	76.8
ESSEX	518 US	492	518	496	517	476	499	489	479	465
% St. High		95.0	100.0	95.8	99.8	91.9	96.3	94.4	92.5	89.8
FRANKLIN	2319 US	2093	2319	2169	2215	1966	2071	2134	2006	1866
% St. High		90.3	100.0	93.5	95.5	84.8	89.3	92.0	86.5	80.5
GRAND ISLE	524 US	469	524	470	508	451	460	478	446	421
% St. High		89.5	100.0	89.7	96.9	86.1	87.8	91.2	85.1	80.3
LAMOILLE	2385 US	2161	2385	2186	2306	2011	2108	2164	2053	2081
% St. High		90.6	100.0	91.7	96.7	84.3	88.4	90.7	86.1	87.3
ORANGE	2179 US	2003	2179	2042	2117	1870	1984	2027	1940	186
% St. High		91.9	100.0	93.7	97.2	85.8	91.1	93.0	89.0	85.7
ORLEANS	2236 US	2092	2236	2124	2199	1974	2163	2097	2031	1916
% St. High		93.6	100.0	95.0	98.3	88.3	96.7	93.8	90.8	85.7
RUTLAND	5194 US	4558	5194	4439	4966	4155	4397	4934	4280	4104
% St. High		87.8	100.0	85.5	95.6	80.0	84.7	95.0	82.4	79.0
WASHINGTON	5715 US	5052	5715	4989	5420	4514	5015	5220	5008	4542
% St. High		88.4	100.0	87.3	94.8	79.0	87.8	91.3	87.6	79.5
WINDHAM	2860 US	2631	2860	2688	2821	2517	2583	2624	2502	2460
% St. High		92.0	100.0	94.0	98.6	88.0	90.3	91.7	87.5	86.0
WINDSOR	4540 US	4100	4540	4202	4479	3884	4026	4097	3827	3749
% St. High		90.3	100.0	92.6	98.7	85.6	88.7	90.2	84.3	82.6

Table 22.

1980 PRIMARY ELECTION VOTER PARTICIPATION Votes Cast for Each Office by County. Copyright 1976-81 UVM Vermont Elections Project

DEMOCRATIC PRIMARY

	(Highest)	(Average)	US Senate	US House	Governor	Lt. Gov.	St. Trs.	Sec. St.	Auditor	Atty Genl
Candidates			1	0	3	1	0	2	0	2
State Tot	31256 GV	28455	28244	0	31256	27884	0	26522	0	28372
Est.Blanks		2801	3012	0	0	3372	0	4734	0	2884
% St. High		91.0	90.4	0.0	100.0	89.2	0.0	84.9	0.0	90.8
ADDISON	1368 GV	1261	1322	0	1368	1280	0	1117	0	1220
% St. High		92.2	96.6	0.0	100.0	93.6	0.0	81.7	0.0	89.2
BENNINGTON	1748 GV	1504	1450	0	1748	1435	0	1396	0	1494
% St. High		86.0	83.0	0.0	100.0	82.1	0.0	79.9	0.0	85.5
CALEDONIA	1104 GV	1019	1036	0	1104	1055	0	923	0	979
% St. High		92.3	93.8	0.0	100.0	95.6	0.0	83.6	0.0	88.7
CHITTENDEN	8962 GV	8204	8056	0	8962	7770	0	7938	0	8296
% St. High		91.5	89.9	0.0	100.0	86.7	0.0	88.6	0.0	92.6
ESSEX	279 GV	261	260	0	279	266	0	247	0	253
% St. High		93.5	93.2	0.0	100.0	95.3	0.0	88.5	0.0	90.7
FRANKLIN	2299 GV	2136	2102	0	2299	2141	0	2049	0	2092
% St. High		92.9	91.4	0.0	100.0	93.1	0.0	89.1	0.0	91.0
GRAND ISLE	315 GV	296	308	0	315	289	0	280	0	289
% St. High		94.0	97.8	0.0	100.0	91.7	0.0	88.9	0.0	91.7
LAMOILLE	509 GV	471	483	0	509	488	0	431	0	446
% St. High		92.5	94.9	0.0	100.0	95.9	0.0	84.7	0.0	87.6
ORANGE	925 GV	850	888	0	925	828	0	755	0	856
% St. High		91.9	96.0	0.0	100.0	89.5	0.0	81.6	0.0	92.5
ORLEANS	1378 GV	1242	1250	0	1378	1253	0	1140	0	1192
% St. High		90.1	90.7	0.0	100.0	90.9	0.0	82.7	0.0	86.5
RUTLAND	2965 GV	2638	2600	0	2965	2562	0	2457	0	2606
% St. High		89.0	87.7	0.0	100.0	86.4	0.0	82.9	0.0	87.9
WASHINGTON	3863 GV	3607	3490	0	3863	3545	0	3375	0	3765
% St. High		93.4	90.3	0.0	100.0	91.8	0.0	87.4	0.0	97.5
WINDHAM	3310 GV	2885	2880	0	3310	2844	0	2524	0	2869
% St. High		87.2	87.0	0.0	100.0	85.9	0.0	76.3	0.0	86.7
WINDSOR	2231 GV	2076	2119	0	2231	2128	0	1890	0	2015
% St. High		93.1	95.0	0.0	100.0	95.4	0.0	84.7	0.0	90.3

Table 23.

1980 PRIMARY ELECTION VOTER PARTICIPATION Votes Cast for Each Office by County. Copyright 1976-81 UVM Vermont Elections Project

LIBERTY UNION PRIMARY

	(Highest)	(Average)	US Senate	US House	Governor	Lt. Gov.	St. Trs.	Sec. St.	Auditor	Atty Genl
Candidates			1	1	0	0	0	0	0	0
State Tot	284 UH	276	268	284	0	0	0	0	0	0
Est.Blanks		8	16	0	0	0	0	0	0	0
% St. High		97.2	94.4	100.0	0.0	0.0	0.0	0.0	0.0	0.0
ADDISON	9 US	9	9	9	0	0	0	0	0	0
% St. High		100.0	100.0	100.0	0.0	0.0	0.0	0.0	0.0	0.0
BENNINGTON	13 US	12	13	12	0	0	0	0	0	0
% St. High		100.0	108.3	100.0	0.0	0.0	0.0	0.0	0.0	0.0
CALEDONIA	11 UH	10	10	11	0	0	0	0	0	0
% St. High		90.9	90.9	100.0	0.0	0.0	0.0	0.0	0.0	0.0
CHITTENDEN	53 UH	47	42	53	0	0	0	0	0	0
% St. High		88.7	79.2	100.0	0.0	0.0	0.0	0.0	0.0	0.0
ESSEX	6 US	4	6	3	0	0	0	0	0	0
% St. High		133.3	200.0	100.0	0.0	0.0	0.0	0.0	0.0	0.0
FRANKLIN	10 US	9	10	9	0	0	0	0	0	0
% St. High		100.0	111.1	100.0	0.0	0.0	0.0	0.0	0.0	0.0
GRAND ISLE	4 US	4	4	4	0	0	0	0	0	0
% St. High		100.0	100.0	100.0	0.0	0.0	0.0	0.0	0.0	0.0
LAMOILLE	9 UH	8	7	9	0	0	0	0	0	0
% St. High		88.9	77.8	100.0	0.0	0.0	0.0	0.0	0.0	0.0
ORANGE	8 US	8	8	8	0	0	0	0	0	0
% St. High		100.0	100.0	100.0	0.0	0.0	0.0	0.0	0.0	0.0
ORLEANS	11 UH	10	10	11	0	0	0	0	0	0
% St. High		90.9	90.9	100.0	0.0	0.0	0.0	0.0	0.0	0.0
RUTLAND	86 UH	83	80	86	0	0	0	0	0	0
% St. High		96.5	93.0	100.0	0.0	0.0	0.0	0.0	0.0	0.0
WASHINGTON	19 US	18	19	18	0	0	0	0	0	0
% St. High		100.0	105.6	100.0	0.0	0.0	0.0	0.0	0.0	0.0
WINDHAM	36 UH	35	34	36	0	0	0	0	0	0
% St. High		97.2	94.4	100.0	0.0	0.0	0.0	0.0	0.0	0.0
WINDSOR	16 US	15	16	15	0	0	0	0	0	0
% St. High		100.0	106.7	100.0	0.0	0.0	0.0	0.0	0.0	0.0

Table 24.

1980 GENERAL ELECTION VOTER PARTICIPATION Votes Cast for Each Office by County. Copyright 1976-81 UVM Vermont Elections Project

GENERAL ELECTION

	(Highest)	(Average)	President	US Senate	US House	Governor	Lt. Gov.	St. Trs.	Sec. St.	Auditor	Atty Genl
Candidates			8	4	3	5	3	3	3	4	3
State Tot	213207 PR	200374	213207	209188	195219	209844	204922	188757	195524	184865	201848
Est.Blanks		15126	2293	6312	20281	5656	10578	26743	19976	30635	13652
% St. Act.		93.0	98.9	97.1	90.6	97.4	95.1	87.6	90.7	85.8	93.7
ADDISON	11630 PR	11082	11630	11470	10952	11505	11278	10471	11066	10235	11131
% St. Act.		94.4	99.0	97.7	93.3	98.0	96.0	89.2	94.2	87.2	94.8
BENNINGTON	13721 PR	12334	13721	13087	11567	13269	12590	11381	11996	11211	12190
% St. Act.		89.0	99.0	94.5	83.5	95.8	90.9	82.1	86.6	80.9	88.0
CALEDONIA	10523 PR	10024	10523	10318	9856	10382	10212	9689	9805	9362	10076
% St. Act.		94.5	99.2	97.3	92.9	97.9	96.3	91.3	92.4	88.3	95.0
CHITTENDEN	46943 PR	43128	46943	46026	41884	45880	44654	39454	41403	38385	43530
% St. Act.		91.0	99.1	97.1	88.4	96.8	94.3	83.3	87.4	81.0	91.9
ESSEX	2340 PR	2212	2340	2260	2155	2311	2245	2141	2183	2083	2191
% St. Act.		93.5	98.9	95.5	91.1	97.7	94.9	90.5	92.3	88.0	92.6
FRANKLIN	13445 PR	12925	13445	13251	12540	13308	13185	12479	12761	12313	13051
% St. Act.		95.1	98.9	97.5	92.3	97.9	97.0	91.8	93.9	90.6	96.0
GRAND ISLE	2240 PR	2138	2240	2209	2067	2228	2190	2045	2098	2002	2165
% St. Act.		94.8	99.3	98.0	91.7	98.8	97.1	90.7	93.0	88.8	96.0
LAMOILLE	6890 PR	6543	6890	6765	6448	6813	6677	6230	6375	6052	6637
% St. Act.		94.4	99.4	97.6	93.0	98.3	96.3	89.9	92.0	87.3	95.8
ORANGE	9402 PR	8906	9402	9217	8718	9301	9096	8470	8685	8300	8966
% St. Act.		94.0	99.2	97.3	92.0	98.2	96.0	89.4	91.7	87.6	94.6
ORLEANS	9187 PR	8815	9187	9005	8559	9138	8950	8734	8658	8287	8825
% St. Act.		95.0	99.0	97.0	92.2	98.4	96.4	94.1	93.3	89.3	95.1
RUTLAND	24234 PR	22916	24234	23912	22324	23990	23398	21502	22511	21038	23343
% St. Act.		92.4	97.7	96.4	90.0	96.7	94.3	86.7	90.7	84.8	94.1
WASHINGTON	23151 PR	22081	23151	22876	21257	22797	22427	21071	21710	21014	22432
% St. Act.		94.5	99.1	97.9	91.0	97.6	96.0	90.2	92.9	89.9	96.0
WINDHAM	16598 PR	15713	16598	16302	15590	16352	15966	14996	15223	14669	15725
% St. Act.		94.0	99.3	97.5	93.2	97.8	95.5	89.7	91.0	87.7	94.0
WINDSOR	22903 PR	21549	22903	22472	21302	22570	22054	20094	21050	19914	21586
% St. Act.		93.2	99.0	97.2	92.1	97.6	95.4	86.9	91.0	86.1	93.3

Table 25.

1980 GENERAL ELECTION PARTY PARTICIPATION Votes Cast for Each Office by County. Copyright 1976-81 UVM Vermont Elections Project

REPUBLICAN PARTY

	(Highest)	(Average)	President	US Senate	US House	Governor	Lt. Gov.	St. Trs.	Sec. St.	Auditor	Atty Genl
Candidates			1	1	0	1	1	0	1	0	1
State Tot	123229 GV	103743	94598*	101647	0	123229*	80401	0	102919*	0	119668*
State %		50.5	44.4	48.6	0.0	58.7	39.2	0.0	52.6	0.0	59.3
Counties Won		10	12	9	0	13	0	0	13	0	14
ADDISON	7670 SS	6214	5216*	5724*	0	6933*	4820	0	7670*	0	6925*
% Cand.Tot		6.0	5.5	5.6	0.0	5.6	6.0	0.0	7.5	0.0	5.8
BENNINGTON	8661 GV	6911	6091*	6782*	0	8661*	5742	0	6906*	0	7285*
% Cand.Tot		6.7	6.4	6.7	0.0	7.0	7.1	0.0	6.7	0.0	6.1
CALEDONIA	6316 AG	5613	5986*	5882*	0	5601*	4454	0	5443*	0	6316*
% Cand.Tot		5.5	6.3	5.8	0.0	4.5	5.5	0.0	5.3	0.0	5.3
CHITTENDEN	26720 GV	21078	18310	20126	0	26720*	14574	0	21403*	0	25335*
% Cand.Tot		20.2	19.4	19.8	0.0	21.7	18.1	0.0	20.8	0.0	21.2
ESSEX	1313 AG	1208	1305*	1233*	0	1248*	1047	0	1104*	0	1313*
% Cand.Tot		1.2	1.4	1.2	0.0	1.0	1.3	0.0	1.1	0.0	1.1
FRANKLIN	6789 AG	5731	5998*	6189	0	5722	4323	0	5368	0	6789*
% Cand.Tot		5.6	6.3	6.1	0.0	4.6	5.4	0.0	5.2	0.0	5.7
GRAND ISLE	1227 AG	1036	947	981	0	1176*	862	0	1025*	0	1227*
% Cand.Tot		1.0	1.0	1.0	0.0	1.0	1.1	0.0	1.0	0.0	1.0
LAMOILLE	4710 AG	3677	3228*	3663*	0	4076*	2928	0	3461*	0	4710*
% Cand.Tot		3.5	3.4	3.6	0.0	3.3	3.6	0.0	3.4	0.0	3.9
ORANGE	5865 GV	4987	4656*	4943*	0	5865*	4074	0	4722*	0	5665*
% Cand.Tot		4.8	4.9	4.9	0.0	4.8	5.1	0.0	4.6	0.0	4.7
ORLEANS	4848 AG	4429	4473*	4711*	0	4676*	3602	0	4268*	0	4848*
% Cand.Tot		4.3	4.7	4.6	0.0	3.8	4.5	0.0	4.1	0.0	4.1
RUTLAND	15082 AG	12484	11142*	11804*	0	14636*	10092	0	12149*	0	15082*
% Cand.Tot		12.0	11.8	11.6	0.0	11.9	12.6	0.0	11.8	0.0	12.6
WASHINGTON	13332 AG	10615	9714*	10148	0	12565*	7720	0	10214*	0	13332*
% Cand.Tot		10.2	10.3	10.0	0.0	10.2	9.6	0.0	9.9	0.0	11.1
WINDHAM	10616 GV	8157	7062*	7841	0	10616*	6921	0	8205*	0	8399*
% Cand.Tot		7.9	7.5	7.7	0.0	8.6	8.5	0.0	8.0	0.0	7.0
WINDSOR	14734 GV	11596	10470*	11610*	0	14734*	9342	0	10981*	0	12442*
% Cand.Tot		11.2	11.1	11.4	0.0	12.0	11.6	0.0	10.7	0.0	10.4

Table 26.

1980 GENERAL ELECTION PARTY PARTICIPATION Votes Cast for Each Office by County. Copyright 1976-81 UVM Vermont Elections Project

DEMOCRATIC PARTY

	(Highest)	(Average)	President	US Senate	US House	Governor	Lt. Gov.	St. Trs.	Sec. St.	Auditor	Atty Genl
Candidates			1	1	0	1	1	0	1	0	1
State Tot	120551 LG	90913	81891	104089*	0	76826	120551*	0	83116	0	79008
State %		44.2	38.4	49.8	0.0	36.6	58.8	0.0	42.5	0.0	39.1
Counties Won		4	2	5	0	1	14	0	1	0	0
ADDISON	6279 LG	4574	4351	5615	0	4128	6279*	0	3008	0	4063
% Cand.Tot		5.0	5.3	5.4	0.0	5.4	5.2	0.0	3.6	0.0	5.1
BENNINGTON	6478 LG	5166	5361	5891	0	4062	6478*	0	4587	0	4617
% Cand.Tot		5.7	6.5	5.7	0.0	5.3	5.4	0.0	5.5	0.0	5.8
CALEDONIA	5609 LG	4182	3284	4315	0	4207	5609*	0	4050	0	3632
% Cand.Tot		4.6	4.0	4.1	0.0	5.5	4.7	0.0	4.9	0.0	4.6
CHITTENDEN	29006 LG	20922	18967*	25229*	0	17403	29006*	0	17368	0	17559
% Cand.Tot		22.9	23.2	24.2	0.0	22.7	24.1	0.0	20.9	0.0	22.2
ESSEX	1164 LG	970	799	990	0	1003	1164*	0	1019	0	850
% Cand.Tot		1.1	1.0	1.0	0.0	1.3	1.0	0.0	1.2	0.0	1.1
FRANKLIN	8632 LG	6839	5914	6949*	0	6380*	8632*	0	6997*	0	6162
% Cand.Tot		7.6	7.2	6.7	0.0	8.3	7.2	0.0	8.4	0.0	7.9
GRAND ISLE	1288 LG	1055	999*	1205*	0	939	1288*	0	990	0	914
% Cand.Tot		1.2	1.2	1.2	0.0	1.2	1.1	0.0	1.2	0.0	1.2
LAMOILLE	3662 LG	2611	2414	2979	0	2205	3662*	0	2585	0	1826
% Cand.Tot		2.9	2.9	2.9	0.0	2.9	3.0	0.0	3.1	0.0	2.3
ORANGE	4353 LG	3628	3079	4123	0	3047	4859*	0	3519	0	3144
% Cand.Tot		4.0	3.8	4.0	0.0	4.0	4.0	0.0	4.2	0.0	4.0
ORLEANS	5176 LG	4168	3671	4162	0	4067	5176*	0	4062	0	3873
% Cand.Tot		4.6	4.5	4.0	0.0	5.3	4.3	0.0	4.9	0.0	4.9
RUTLAND	12902 LG	9997	9596	11708	0	8145	12902*	0	9694	0	7940
% Cand.Tot		11.0	11.7	11.2	0.0	10.6	10.7	0.0	11.7	0.0	10.0
WASHINGTON	14327 LG	10674	9559	12423*	0	9124	14327*	0	9781	0	8830
% Cand.Tot		11.7	11.7	11.9	0.0	11.9	11.9	0.0	11.8	0.0	11.2
WINDHAM	8798 LG	6766	5830	8013*	0	5005	8798*	0	6202	0	6753
% Cand.Tot		7.4	7.1	7.7	0.0	6.5	7.3	0.0	7.5	0.0	8.5
WINDSOR	12372 LG	9354	8067	10479	0	7111	12372*	0	9254	0	8945
% Cand.Tot		10.3	9.9	10.1	0.0	9.3	10.3	0.0	11.1	0.0	11.2

Table 27.

1980 GENERAL ELECTION PARTY PARTICIPATION Votes Cast for Each Office by County. Copyright 1976-81 UVM Vermont Elections Project

LIBERTY UNION PARTY

	(Highest)	(Average)	President	US Senate	US House	Governor	Lt. Gov.	St. Trs.	Sec. St.	Auditor	Atty Genl
Candidates			0	1	1	1	1	1	1	1	1
State Tot	15218 UH	7067	0	1578	15218	1952	3825	13131	9361	8393	3082
State %		3.6	0.0	0.8	7.8	0.9	1.9	7.0	4.8	4.5	1.5
Counties Won		0	0	0	0	0	0	0	0	0	0
ADDISON	668 UH	324	0	56	668	116	170	657	379	408	139
% Cand.Tot		4.6	0.0	3.5	4.4	5.9	4.4	5.0	4.0	4.9	4.5
BENNINGTON	1100 UH	522	0	209	1100	107	365	972	499	642	285
% Cand.Tot		8.1	0.0	13.2	7.2	5.5	9.5	7.4	5.3	7.6	9.2
CALEDONIA	564 UH	242	0	43	564	103	139	365	306	294	122
% Cand.Tot		3.6	0.0	2.7	3.7	5.3	3.6	2.8	3.3	3.5	4.0
CHITTENDEN	3079 TR	1675	0	306	2987	637	1039	3079	2599	2138	620
% Cand.Tot		24.5	0.0	19.4	19.6	32.6	27.2	23.4	27.8	25.5	20.1
ESSEX	139 UH	58	0	19	139	10	34	97	59	79	27
% Cand.Tot		0.8	0.0	1.2	0.9	0.5	0.9	0.7	0.6	0.9	0.9
FRANKLIN	845 UH	348	0	42	845	51	221	577	395	561	95
% Cand.Tot		4.4	0.0	2.7	5.6	2.6	5.8	4.4	4.2	6.7	3.1
GRAND ISLE	168 UH	70	0	12	168	9	37	127	83	105	24
% Cand.Tot		0.9	0.0	0.8	1.1	0.5	1.0	1.0	0.9	1.3	0.8
LAMOILLE	404 UH	207	0	50	404	60	84	403	323	236	96
% Cand.Tot		2.9	0.0	3.2	2.7	3.1	2.2	3.1	3.5	2.8	3.1
ORANGE	591 UH	289	0	55	591	81	160	533	440	304	152
% Cand.Tot		4.1	0.0	3.5	3.9	4.1	4.2	4.1	4.7	3.6	4.9
ORLEANS	679 UH	248	0	50	679	57	167	324	323	291	100
% Cand.Tot		3.4	0.0	3.2	4.5	2.9	4.4	2.5	3.5	3.5	3.2
RUTLAND	1820 UH	755	0	152	1820	195	385	1517	658	1006	310
% Cand.Tot		10.3	0.0	9.6	12.0	10.0	10.1	11.6	7.0	12.0	10.1
WASHINGTON	1732 UH	819	0	130	1732	276	361	1430	1698	672	254
% Cand.Tot		11.1	0.0	8.2	11.4	14.1	9.4	10.9	18.1	8.0	8.2
WINDHAM	1812 UH	803	0	328	1812	158	336	1587	793	644	567
% Cand.Tot		12.3	0.0	20.8	11.9	8.1	8.8	12.1	8.5	10.1	18.4
WINDSOR	1709 UH	703	0	126	1709	92	327	1463	806	813	291
% Cand.Tot		8.9	0.0	8.0	11.2	4.7	8.5	11.1	8.6	9.7	9.4

MISCELLANEOUS NOTES ABOUT THE TABLES

Clark H. Bensen
Vermont Polidata

Primary and General Election Tables

a. These tables list the results for each race for every town and city in the state. They are arranged with one race per table except for the Uncontested Primaries table. Each begins with a subtable listing the statewide totals for every candidate. It also summarizes the extent of the support for the candidate. Note here that the maximum number of candidates for which a separate column will appear is six. If more than six are in the race, the last column will be an aggregation of the candidates who received the lowest totals. Note also that the order of the columns is Republican first, then Democratic or next highest total.

b. Towns Won—first, the number of towns/cities wherein the candidate received a plurality of the votes; second, the percentage of the total number of towns/cities (246) wherein a plurality was attained.

c. Min% Max%—the minimum (maximum) percentage achieved by the candidate in any town/city.

d. Asterisk (*)—indicates that the candidate achieved a plurality in that unit (i.e., state, county, town).

e. Percentage of State Totals—the percentage of the candidate's State Total obtained in each county; the same for the total votes cast for the office.

f. Index Comparing County Percentage to State Percentage—an index generated by dividing 1) the percentage of the county vote total obtained by the candidate, by 2) the percentage of the state vote total obtained by the candidate. For example, if a candidate were to have 51.8% of the vote in Caledonia County, but only 30.1% statewide, the index would be 1.72.

g. %Cty—the percentage of the total county vote for this office which this unit generates.

h. %State—the percentage of the total state vote for this office which this unit generates.

Voter Statistics, Registration and Turnout Table

a. This table lists the voter registration and turnout data for both the Primary and General Elections. It also lists some figures calculated for the Primary and compares the registration of the last General Election with the most recent.

b. Since municipalities with voting machines mean the breakdown of voters by primary is incomplete, an estimate is computed using the highest vote total for any office in the primary. This estimate is reflected in the percentage columns.

c. For other notes about this table, refer to the end of the county summary page thereof.

Voter Participation Tables

a. These tables give an indication of the participation by the voters in all the races on the ballot. The arrangement is first, one county summary table per primary and second, a similar table for the general.

b. Est. Blanks—this figure, in the state total section, is the difference between the total votes counted for the office and the total for the office which is determined to be the State High. The State High is the race in which the most votes were cast in the primary.

c. % St. High—the percentage of the total votes counted for the State High which were counted as votes for this office.

d. % St. Act.—the percentage of total Actual Voters (checked on polling place checklists as having entered to vote) which voted for any candidate for this office.

e. Average—the average of the number of votes is calculated first; the percentage of the State High, or State Actual, is computed from the Average.

Party Participation Tables

a. These tables are very similar in arrangement to the Voter Participation tables above except that they involve the general rather than primary election results.

b. State %—the percentage of the total statewide vote for the office which the party candidate received.

c. % Cand. Tot.—the percentage of the party candidate's statewide total vote obtained in this county.

d. Note here that there may be a blank column if there was a race in which the candidate ran on more than one party label, or there was not a candidate for the party involved, or if the party candidate had a total so small that it was aggregated with others.

Election Maps

a. These maps are analytical in nature and are generated by the computer software package called SYMAP developed at the Harvard University Graduate School of Design. The maps are unidimensional and use the results from one race for every town. Unless otherwise indicated, the town percentages are the data used.

b. The SYMAP program takes the percentage data from the 246 towns and plots the results on the map coordinate system using varying symbols indicating the intensity of support. As a rule, the darker the shading or symbolism, the more intense the support for the candidate in that geographic area. Note that since the map is a representation of geographic area, certain places, e.g., Burlington, will appear small on the map, seemingly out of proportion to the potential impact on the statewide vote.

c. After plotting the data points, the SYMAP program interpolates the points to produce contour lines which assimilate geographic areas of support. Thus, an "island" of extreme support (or lack thereof) will not be as apparent if it is in the midst of a "sea" of moderate support.

d. The maps are also standardized in their representation so that the symbolism of one map will generally represent the same value on another map. The basic division of the percentage values is into six intervals; 0.0 to 35.0, 35.0-42.5, 42.5-50.0, 50.0-57.5, 57.5-65.0, and 65.0-100.0. Comparison between maps will indicate not only differences in geographic areas of support but also the differences in the intensity thereof. Note, however, that this is certain to be affected by the number of candidates in the race.